

NOT MEASUREMENT
SENSITIVE

MIL-STD-2525C
17 NOVEMBER 2008

SUPERSEDING
MIL-STD-2525B
w/CHANGE 2
7 MARCH 2007

DEPARTMENT OF DEFENSE INTERFACE STANDARD

COMMON WARFIGHTING SYMBOLOGY



Distribution A: Approved for public release, distribution is unlimited.

AMSC N/A

AREA IPSC

FOREWORD

1. This standard is approved for use by all departments and agencies of the Department of Defense (DOD). Using human factors engineering research, the standard is designed to eliminate conflicts within various symbol sets and to bring a core set of common warfighting symbology under one DOD standard. MIL-STD-2525 is designed to equip the DOD with a standard solution that provides sets of command and control (C2) symbols, a coding scheme for symbol automation and information transfer, and technical details to support systems. The standard provides support through interoperability and users' input, which are essential to ensure that the standard continues to meet the warfighter's requirements. MIL-STD-2525 is the primary directive that DOD uses to standardize warfighting symbology.

2. Joint standard symbology is synthesized from land-based, nautical, and aeronautical warfighting domains, and is an increasingly essential ingredient in the successful implementation of C2 for the warfighter. Joint warfighting has strengthened the requirement for the rapid exchange of information by the C2 systems community, expanding into the weapons control or engagement domain.

3. This revision has resulted in many changes to the standard, but the most significant ones are:

- a. Added appendix F, "Use of Warfighting Symbols in Pseudo-Three-Dimensional Displays."
- b. Added appendix G, "Emergency Management Symbols."
- c. Changed "military operations other than war (MOOTW)" to "stability operations (SO)."
- d. Replaced the term "affiliation" with "standard identity."
- e. Modified the space dimension frames to differentiate them from the air dimension frames.

4. Comments, suggestions, or questions on this document should be addressed to DISA Standards Management Branch (GE332), P.O. Box 4502, Arlington, VA 22204-4502, or emailed to symbol@standexp.disa.mil. Since contact information can change, you may want to verify the currency of this address information using the ASSIST [Acquisition Streamlining and Standardization Information System] Online database at <http://assist.daps.dla.mil/>.

CONTENTS

| <u>PARAGRAPH</u> | <u>PAGE</u> |
|---|-------------|
| FOREWORD | ii |
| 1. SCOPE | 1 |
| 1.1 Scope..... | 1 |
| 2. APPLICABLE DOCUMENTS | 1 |
| 2.1 General..... | 1 |
| 2.2 Government documents. | 1 |
| 2.2.1 Specifications, standards, and handbooks..... | 1 |
| 2.2.2 Other documents, drawings, and publications | 1 |
| 2.3 Non-Governmental publications..... | 2 |
| 2.4 Order of precedence..... | 2 |
| 3. DEFINITIONS..... | 2 |
| 3.1 Acronyms used in this standard..... | 2 |
| 3.2 Definitions used in this standard..... | 7 |
| 4. GENERAL REQUIREMENTS | 11 |
| 4.1 Objective..... | 11 |
| 4.2 Organization..... | 11 |
| 4.3 Symbology categories..... | 11 |
| 4.3.1 Tactical symbols. | 12 |
| 4.3.2 Tactical graphics. | 12 |
| 4.4 Symbology hierarchy..... | 12 |
| 4.5 Use of standard and special symbology sets..... | 12 |
| 4.6 Symbol set composition..... | 13 |
| 5. DETAILED REQUIREMENTS | 13 |
| 5.1 Objective..... | 13 |
| 5.2 Organization..... | 13 |
| 5.3 Composition of tactical symbols..... | 13 |
| 5.3.1 Frame | 13 |
| 5.3.1.1 Standard identity | 17 |
| 5.3.1.2 Exercise amplifying descriptor | 17 |
| 5.3.1.3 Battle dimension | 17 |
| 5.3.1.4 Status..... | 17 |
| 5.3.2 Fill..... | 20 |
| 5.3.3 Icon | 20 |
| 5.3.4 Modifiers..... | 21 |
| 5.3.4.1 Direction of movement indicator | 25 |
| 5.3.4.2 Echelon indicator | 25 |
| 5.3.4.3 Mobility indicator | 26 |
| 5.3.4.4 Auxiliary equipment indicator | 27 |
| 5.3.4.5 Installation indicator | 28 |
| 5.3.4.6 Task force indicator | 28 |
| 5.3.4.7 Feint/dummy indicator..... | 28 |
| 5.3.4.8 Headquarters staff indicator..... | 29 |
| 5.3.4.9 Offset location indicator | 29 |

CONTENTS

| <u>PARAGRAPH</u> | <u>PAGE</u> |
|---|-------------|
| 5.3.4.10 Text modifiers..... | 29 |
| 5.3.4.11 Dynamic graphic modifiers..... | 29 |
| 5.3.4.12 Operational condition modifier..... | 31 |
| 5.4 Construction of tactical symbols..... | 31 |
| 5.4.1 Relative size of symbol components..... | 32 |
| 5.4.2 Framing requirements | 33 |
| 5.4.3 Placement of icons | 33 |
| 5.4.4 Placement of modifiers | 34 |
| 5.4.5 Symbol display hierarchy | 34 |
| 5.4.6 Adding temporary features to standard tactical symbols..... | 35 |
| 5.5 Composition of tactical graphics | 37 |
| 5.5.1 Icon | 37 |
| 5.5.1.1 Standard identity | 37 |
| 5.5.1.2 Status..... | 37 |
| 5.5.2 Modifiers..... | 38 |
| 5.5.2.1 Direction of movement indicator | 40 |
| 5.5.2.2 Echelon indicator | 40 |
| 5.5.2.3 Offset location indicator | 40 |
| 5.5.2.4 Text modifiers..... | 40 |
| 5.5.2.5 Altitude/depth modifier..... | 40 |
| 5.5.2.6 Date-time group..... | 41 |
| 5.6 Construction of tactical graphics | 42 |
| 5.6.1 Point graphics..... | 42 |
| 5.6.2 Line and area graphics | 42 |
| 5.7 Display rules for tactical symbols and tactical graphics..... | 42 |
| 5.7.1 Size..... | 42 |
| 5.7.2 Color | 43 |
| 5.7.3 Line width..... | 44 |
| 5.7.4 Plotting..... | 45 |
| 5.7.5 Orientation | 45 |
| 5.8 Symbology transmission..... | 45 |
| 5.9 Compliance Criteria..... | 48 |
| 5.9.1 Appearance of tactical symbols | 48 |
| 5.9.2 Appearance of tactical graphics | 48 |
| 5.9.3 Assembly and parsing of symbol ID codes..... | 49 |
| 6. NOTES..... | 49 |
| 6.1 Intended use | 49 |
| 6.2 Subject term (key word) listing..... | 49 |
| 6.3 Changes from previous issue | 49 |

CONTENTS

| <u>TABLES</u> | <u>PAGE</u> |
|---|-------------|
| TABLE I. Frame shapes depicting standard identities and battle dimensions. | 15 |
| TABLE II. Frame shapes depicting exercise amplifying descriptors and battle dimensions. | 16 |
| TABLE III. Present and planned status for tactical symbols. | 18 |
| TABLE IV. Modifier field definitions and maximum display lengths for tactical symbols. | 22 |
| TABLE V. Echelon indicator. | 25 |
| TABLE VI. Equipment mobility indicators. | 26 |
| TABLE VII. Auxiliary equipment indicators. | 28 |
| TABLE VIII. Symbol frame relative sizes. | 32 |
| TABLE IX. Tactical symbol display option hierarchy. | 35 |
| TABLE X. Present and planned status for tactical graphics. | 38 |
| TABLE XI. Modifier field definitions and maximum display lengths for tactical graphics. | 38 |
| TABLE XII. Minimum object size at selected viewing distances. | 43 |
| TABLE XIII. Color range values for filled symbols. | 44 |
| TABLE XIV. Transmission lengths for tactical symbols and tactical graphics. | 46 |
| | |
| <u>FIGURES</u> | <u>PAGE</u> |
| FIGURE 1. Symbol components. | 13 |
| FIGURE 2. Field positions for tactical symbols. | 21 |
| FIGURE 3. Static graphic modifiers for tactical symbols. | 25 |
| FIGURE 4. Dynamic graphic modifiers for tactical symbols. | 29 |
| FIGURE 5. The bounding octagon. | 32 |
| FIGURE 6. Examples of exceptions to icon placement. | 33 |
| FIGURE 7. Examples of complex symbols with multiple icons. | 34 |
| FIGURE 8. Examples of icon extensions. | 36 |
| FIGURE 9. Extending the symbol. | 37 |
| FIGURE 10. Placement modifiers for points, lines, areas and boundaries. | 39 |
| FIGURE 11. Placement of modifiers for chemical, biological, radiological and nuclear events. | 39 |
| FIGURE 12. Graphic modifiers for tactical graphics. | 40 |
| FIGURE 13. Example of proper tactical symbol representation. | 49 |

CONTENTS

| <u>APPENDIXES</u> | <u>PAGE</u> |
|--|-------------|
| APPENDIX A: C2 Symbology: Units, Equipment, and Installations..... | 50 |
| APPENDIX B: C2 Symbology: Military Operations..... | 303 |
| APPENDIX C: Meteorological and Oceanographic Symbology..... | 762 |
| APPENDIX D: Signals Intelligence Symbology..... | 963 |
| APPENDIX E: Stability Operations Symbology..... | 990 |
| APPENDIX F: Use of Warfighting Symbols in Pseudo-Three-Dimensional Displays..... | 1009 |
| APPENDIX G: Emergency Management Symbols..... | 1026 |
| <u>INDEX</u> | 1112 |
| Base Standard Index..... | 1112 |
| Appendix A Index..... | 1113 |
| Appendix B Index..... | 1131 |
| Appendix C Index..... | 1143 |
| Appendix D Index..... | 1152 |
| Appendix E Index..... | 1153 |
| Appendix F Index..... | 1155 |
| Appendix G Index..... | 1156 |
| <u>CONCLUDING MATERIAL</u> | 1164 |

1. SCOPE

1.1 Scope This standard establishes the rules and requirements to develop and display joint military operational symbology within the Department of Defense (DOD).

2. APPLICABLE DOCUMENTS

2.1 General. The documents listed in this section apply to sections 3, 4, or 5 of this standard. This section does not include all documents cited in other sections of this standard or recommended for additional information or as examples. While every effort has been made to ensure the completeness of this list, document users are cautioned that they must meet all specific requirements in the documents cited in sections 3, 4, or 5 of this standard, whether or not they are listed.

2.2 Government documents.

2.2.1 Specifications, standards, and handbooks. The following specifications, standards, and handbooks form a part of this document to the extent specified herein. Unless otherwise specified, the issues of these documents are those cited in the solicitation. Copies of these documents are available online at <http://assist.daps.dla.mil/>.

INTERNATIONAL STANDARDIZATION AGREEMENTS

| | |
|-------------|---|
| APP-6(B) | Joint Symbology |
| STANAG 1241 | NATO Standard Identity Description Structure for Tactical Use |

DEPARTMENT OF DEFENSE STANDARD

| | |
|---------------------|---|
| MIL-STD-1472 Series | Department of Defense Design Criteria Standard: Human Engineering |
| MIL-STD-1787 Series | Aircraft Display Symbology |
| MIL-STD-2401 Series | World Geodetic System, WGS-84 |
| MIL-STD-6016 Series | Department of Defense Interface Standard; Tactical Data Link (TDL) J Message Standard |
| MIL-STD-6040 Series | United States Message Text Formatting Program |

2.2.2 Other documents, drawings, and publications. The following documents, drawings, and publications form a part of this document to the extent specified herein. Unless otherwise specified, the issues are those cited in the solicitation. Joint publications (JP) are available from the Joint Staff, Washington, DC 20318-7000.

| | |
|--|---|
| Joint Publication 1-02 | Department of Defense Dictionary of Military and Associated Terms |
| Joint Publication 3-59 | Joint Doctrine for Meteorological and Oceanographic Support |
| Air Force Manual (AFM) 51-12V2 | Weather for Aircrews |
| Field Manual (FM) Army 34-3 | Intelligence Analysis |
| FM 5-0 | Army Planning and Orders Production |
| FM 1-02/MCRP 5-12A | Operational Terms and Graphics |
| Joint Service Specification Guide 1776 | Aircrew Systems |

2.3 Non-Governmental publications. The following documents form a part of this document to the extent specified herein. Unless otherwise specified, the issues of these documents are those cited in the solicitation or contract.

INTERNATIONAL ORGANIZATION FOR STANDARDIZATION

| | |
|------------|---|
| ISO 3166-1 | Codes for the representation of names of countries and their subdivisions - Part 1: Country codes |
|------------|---|

(Copies of this document are available online at <http://www.iso.org>.)

2.4 Order of precedence. In the event of a conflict between the text of this document and the references cited herein, the text of this document takes precedence. Nothing in this document, however, supersedes applicable laws and regulations unless a specific exemption has been obtained.

3. DEFINITIONS

3.1 Acronyms used in this standard. The acronyms used in this standard are defined as follows:

| | |
|------|----------------------------------|
| AA | assembly area |
| AAM | air-to-air missile |
| ACA | airspace coordination area |
| ACP | air control point |
| ACV | armored combat vehicle |
| AD | air defense |
| AEW | airborne early warning |
| AGI | advanced geospatial intelligence |
| AGL | above ground level |
| AMSL | above mean sea level |
| ANM | acoustic noise monitor |

MIL-STD-2525C

| | |
|--------|---|
| ANSI | American National Standards Institute |
| AOU | area of uncertainty |
| APC | armored personnel carrier |
| APOD | aerial port of debarkation |
| APOE | aerial port of embarkation |
| APP | allied procedural publication |
| ASCII | American Standard Code for Information Interchange |
| ASM | air-to-surface missile; antiship missile |
| ASP | ammunition support point |
| ASR | alternate supply route |
| ASUW | antisurface warfare |
| ASW | antisubmarine warfare |
| ATAC | air transportable acoustic communications |
| BMSL | below mean sea level |
| BSA | brigade support area |
| BT | bathythermograph |
| C2 | command and control |
| CAP | combat air patrol |
| CAS | close air support |
| CASS | command activated sonobuoy system |
| CATK | counterattack |
| CBRN | chemical, biological, radiological, and nuclear |
| CCDR | combatant commander |
| CCP | communication check point |
| CENOT | communications intelligence notation |
| CFA | covering force area |
| CFL | coordinated fire line |
| CID | Criminal Investigation Division |
| CIE | Commission Internationale de'l Eclairage |
| COLT | combat observation and lasing team |
| CP | check point |
| C/S/A | combatant command, service, and agency |
| CSAR | combat search and rescue |
| DGZ | designated ground zero |
| DICASS | directional command activated sonobuoy system |
| DIFAR | directional frequency analysis and recording |
| DISA | Defense Information Systems Agency |
| DLRP | data link reference point |
| DOD | Department of Defense |
| DODISS | Department of Defense Index of Specifications and Standards |
| DR | dead reckoning |
| DTG | date-time group |
| EA | electronic attack |
| EC | electronic combat |
| ECM | electronic countermeasures |
| ELNOT | electronic intelligence notation |

MIL-STD-2525C

| | |
|--------|--|
| EO | electro-optical |
| EP | electronic protection |
| EPW | enemy prisoner of war |
| ERP | engineer regulating point |
| ES | electronic warfare support |
| EW | electronic warfare |
| EZ | extraction zone |
| FC | fire control |
| FCZ | forward combat zone |
| FEBA | forward edge of the battle area |
| FLB | forward logistics base |
| FLET | forward line of enemy troops |
| FLOT | forward line of own troops |
| FM | field manual (Army) |
| FO | frame optional |
| FSCL | fire support coordination line |
| F/W | fixed wing |
| GI&S | geospatial information and services |
| GL | ground level |
| GPS | global positioning system |
| GSD | graphical situation display |
| GZ | ground zero |
| HAE | height above ellipsoid |
| HCI | human computer interface |
| HFAC | human factors |
| HIDACZ | high-density airspace control zone |
| HL | holding line |
| H/MAD | high/medium altitude air defense |
| HSL | hue, saturation, and luminance |
| ICBM | intercontinental ballistic missile |
| IFF | identification, friend or foe |
| IFV | infantry fighting vehicle |
| INST | information standards and technology |
| IP | initial point |
| IRBM | intermediate range ballistic missile |
| ISB | intermediate staging base |
| ISO | International Organization for Standardization |
| JAG | Judge Advocate General |
| JP | joint publication |
| JPOTF | joint psychological operations task force |
| J-SEAD | joint suppression of enemy air defenses |
| JSOTF | joint special operations task force |
| JTIDS | Joint Tactical Information Distribution System |
| LAB | logistics assault base |
| LC | line of contact |
| LCCP | large communication configured package |

MIL-STD-2525C

| | |
|---------|---|
| LD | line of departure |
| LLTV | low-light level television |
| LLTR | low-level transit route |
| LOA | limit of advance |
| LOC | line of contact |
| LOFAR | low frequency analysis and recording |
| LOTS | logistics over-the-shore |
| LP | linkup point |
| LRP | logistics release point |
| LRS | long range surveillance |
| MAGTF | Marine air-ground task force |
| MBA | main battle area |
| MCM | mine countermeasures |
| MCRP | Marine Corps reference publication |
| MEDEVAC | medical evacuation |
| METOC | meteorological and oceanographic |
| MEZ | missile engagement zone |
| MICV | mechanized infantry combat vehicle |
| MIL-STD | military standard |
| MP | military police (Army and Marine) |
| MPA | maritime patrol aircraft |
| MRR | minimum-risk route |
| MSD | minimum safe distance |
| MSL | mean sea level |
| MSR | main supply route |
| MTF | medical treatment facility |
| NAI | named area of interest |
| NATO | North Atlantic Treaty Organization |
| NFA | no-fire area |
| NFL | no-fire line |
| NGA | National Geospatial-Intelligence Agency |
| NOTAM | notice to Airmen |
| NTDS | naval tactical data system |
| OBJ | objective |
| O/O | on order |
| OP | observation point; observation post |
| PAA | position area for artillery |
| PDF | principal direction of fire |
| PIM | path of intended motion |
| PLD | probable line of deployment |
| POD | port of debarkation |
| POE | port of embarkation |
| PP | passage point |
| PS | personnel services |
| PZ | pickup zone |
| QSTAG | quadripartite standardization agreement |

MIL-STD-2525C

| | |
|----------|--|
| R3P | rearm, refuel, and resupply point |
| RCZ | rear combat zone |
| RFL | restrictive fire line |
| RGB | red, green, blue |
| RL | report line |
| RO | range only |
| RO/RO | roll-on/roll-off |
| ROZ | restricted operations zone |
| RP | release point (road) |
| RPV | remotely piloted vehicle |
| RV | reentry vehicle |
| SAAFR | standard use Army aircraft flight route |
| SAM | surface-to-air missile |
| SAR | search and rescue |
| SFOB | special forces operations base |
| SHORADEZ | short-range air defense engagement zone |
| SIDC | symbol identification code |
| SIF | selective identification feature |
| SIGINT | signals intelligence |
| SL | start line |
| SLBM | sea-launched ballistic missile |
| SO | stability operations |
| SOF | special operations forces |
| SP | self-propelled; strong point |
| SPOD | seaport of debarkation |
| SPOE | seaport of embarkation |
| SSM | surface-to-surface missile |
| SSMC | Symbology Standards Management Committee |
| S/SSM | surface-to-subsurface missile |
| STANAG | standardization agreement (NATO) |
| TAACOM | theater Army area command |
| TAI | target area of interest |
| TCP | traffic control point |
| TDL | tactical data link |
| TF | task force |
| TGT | target |
| TOT | time on target |
| TV | television |
| TWS | track while scan |
| UA | unmanned aircraft |
| UEI | units, equipment, and installations |
| UF | unframed |
| USA | United States Army |
| USMTF | United States message text format |
| UTM | universal transverse mercator |
| UWT | under water telephone |

| | |
|--------|---|
| UWTG | under water tug |
| VDC | virtual device coordinates |
| VLAD | Vertical Line Array DIFAR |
| VMF | variable message format |
| V/STOL | vertical and/or short take-off and landing aircraft |
| WFZ | weapons free zone |

3.2 Definitions used in this standard. Terms used in this document are defined as follows. The source of the definition is cited in parentheses.

3.2.1 Area. 1. A flat piece of ground or open space. 2. A distinct space or surface, or one having a special function. (Refer to FM 1-02/MCRP 5-12A for the definition of specific types of areas.)

3.2.2 Assumed friend. A track which is assumed to be a friend because of its characteristics, behavior, or origin. (MIL-STD-6016)

3.2.3 Atmospheric environment phenomena. A term used to describe natural phenomena occurring in the envelope of air surrounding the Earth, including its interfaces and interactions with the Earth's solid or liquid surface.

3.2.4 Attribute. A distinctive feature or characteristic such as line, shape, color, texture (fill), edge, mass, and value.

3.2.5 Boundary. A line that delineates surface areas for the purpose of facilitating coordination and deconfliction of operations between adjacent units, formations, or areas. (JP 1-02)

3.2.6 Combat effectiveness. The ability of a unit to perform its mission. Factors such as ammunition, personnel, status of fuel, and weapon systems are assessed and rated. (FM 1-02/MCRP 5-12A. Source: FM 5-0)

3.2.7 Commission Internationale de l'Eclairage. A color space chart widely used to describe the range of color seen by the human eye. Also called CIE.

3.2.8 Contact. In air intercept, a term meaning, "Unit has an unevaluated target." (JP 1-02. Source: FM 4-02)

3.2.9 Dynamic modifier. A modifier whose size and placement are based on the attributes of an object and can change as these attributes and the scale of the background change.

3.2.10 Engagement domain. An environment that is primarily based on the command and control of weapons systems and designed to facilitate rapid identification and judgment based on the need to engage or not to engage.

3.2.11 Engineering design symbology. Symbology used to design, plan, and develop

engineering drawings in the chemical, electrical, civil, mechanical, and structural engineering fields.

3.2.12 Faker. A friendly track acting as a hostile for exercise purposes. (MIL-STD-6016)

3.2.13 Fields. A defined area in which a limited combination of alphanumeric and other characters, indicators, and/or abbreviations are grouped/situated in an established way around a symbol/icon, line, area, point, or boundary and used for the purpose of providing additional information about the associated object or operational environment geometry.

3.2.14 Force domain. An environment that is primarily based on the command and control (management of the operational environment) of units and forces.

3.2.15 Frame. The geometric border of a symbol that provides an indication of the standard identity, battle dimension, and status of a warfighting object.

3.2.16 Friend. A track belonging to a declared friendly nation. (MIL-STD-6016)

3.2.17 Geospatial information and services. The collection, information extraction, storage, dissemination, and exploitation of geodetic, geomagnetic, imagery (both commercial and national source), gravimetric, aeronautical, topographic, hydrographic, littoral, cultural, and toponymic data accurately referenced to a precise location on the Earth's surface. Geospatial services include tools that enable users to access and manipulate data, and also include instructions, training, laboratory support, and guidance for the use of geospatial data. Also called GI&S. (JP 1-02. Source: JP 2-03)

3.2.18 Graphic. Any and all products of the cartographic and photogrammetric art. A graphic may be a map, chart, or mosaic or even a film strip that was produced using cartographic techniques. (JP 1-02)

3.2.19 Hostile. A track declared to belong to any opposing nation, party, group, or entity, which by virtue of its behavior or information collected on it such as characteristics, origin or nationality contributes to the threat to friendly forces. (MIL-STD-6016)

3.2.20 Icon. The innermost part of a symbol that provides a graphic representation of a warfighting object.

3.2.21 Indicator. One of several specific graphical additions to a symbol used to provide additional information pictorially vice textually.

3.2.22 Installation. A military camp or base.

3.2.23 Interoperability. The ability to operate in synergy in the execution of assigned tasks. (JP 1-02. Source: JP 3-32)

3.2.24 Joker. A friendly track as a suspect for exercise purposes. (MIL-STD-6016)

3.2.25 Line. 1. A demarcation. 2. A border or boundary. (Refer to FM 1-02/MCRP 5-12A for the definition of specific types of lines.)

3.2.26 Mapping, Charting and Geodesy (MC&G). Symbology that represents natural and man-made features used in the production or display of maps, charts, and digital geospatial information.

3.2.27 Meteorological symbology. Symbology used in weather/climatic forecasting.

3.2.28 Modifier. Optional text or graphics that provide additional information about a symbol or tactical graphic.

3.2.29 Neutral. A track or contact whose characteristics, behavior, origin, or nationality indicate that it is neither supporting nor opposing friendly forces. (MIL-STD-6016)

3.2.30 Oceanic environment phenomena. A term used to describe natural phenomena occurring on or below the surface of the earth's oceans and seas.

3.2.31 Operational environment. A composite of the conditions, circumstances, and influences that affect the employment of capabilities and bear on the decisions of the commander. (JP 1-02. Source: JP 3-0)

3.2.32 Pending. A track which has not been subjected to the identification process. (MIL-STD-6016)

3.2.33 Phase lines. Lines on maps that are easily identifiable from a ground or air vantage point. They may include features such as ridge lines, tree lines, hilltops, roads, and rivers.

3.2.34 Point. A position, place, or locality: SPOT. (Refer to FM 1-02/MCRP 5-12A for the definition of specific types of points.)

3.2.35 Signals intelligence. 1. A category of intelligence comprising either individually or in combination all communications intelligence, electronics intelligence, and foreign instrumentation signals intelligence, however transmitted. 2. Intelligence derived from communications, electronics, and foreign instrumentation signals. Also called **SIGINT**. (JP 1-02. Source: JP 2-0)

3.2.36 Space environment phenomena (space weather). A term used to describe natural phenomena occurring above 50 kilometers altitude.

3.2.37 Stability operations. An overarching term encompassing various military missions, tasks, and activities conducted outside the United States in coordination with other instruments of national power to maintain or reestablish a safe and secure environment, provide

essential governmental services, emergency infrastructure reconstruction, and humanitarian relief.

3.2.38 Staff. A straight line used as a headquarters indicator in a symbol or used to connect a symbol with its location on a map, chart, or display. The free end of the staff indicates the location of the track or object.

3.2.39 Standard identity. The threat posed by the warfighting object being represented. The basic standard identity categories are unknown, friend, neutral, and hostile.

3.2.40 Static modifier. A modifier whose size and placement are fixed and remain constant.

3.2.41 Status. A determination or declaration as to whether a track's or object's location is existing/present or is planned/anticipated at the time that the symbol was generated or the time associated/presented with the symbol itself.

3.2.42 Suspect. An identity applied to a track that is potentially hostile because of its characteristics, behavior, origin, or nationality. (JP 1-02; Source: JP 3-07.4)

3.2.43 Symbol. An object that presents information.

3.2.44 Symbol identification code. An alphanumeric code based on a database structure that provides the minimum elements required to construct the basic icon and/or a complete symbol. Also called SIDC. (JP 1-02)

3.2.45 Tactical graphic. A category of warfighting symbology that provides information about objects necessary for battlefield planning and management.

3.2.46 Tactical symbol. A category of warfighting symbology that provides information about the standard identity, battle dimension, status, and mission of a warfighting object.

3.2.47 Text. Words, alphanumeric information, and other ASCII characters used to define or further designate the meaning of a symbol.

3.2.48 Track. The actual path of an aircraft above or a ship on the surface of the Earth. The course is the path that is planned; the track is the path that is actually taken. (JP 1-02)

3.2.49 Unknown. An identity applied to an evaluated track which that has not been identified. (MIL-STD-6016) (JP 1-02)

3.2.50 Virtual device. An idealized graphics device that presents a set of graphics capabilities to graphics software or systems via the Computer Graphics Interface. (ANSI X3.122)

3.2.51 Virtual Device Coordinates. The coordinates used to specify position in the VDC space. These are absolute two-dimensional coordinates. Also called VDC. (ANSI X3.122)

3.2.52 VDC extent. A rectangular region of interest contained within the VDC range. (ANSI X3.122)

3.2.53 VDC range. A rectangular region within VDC space consisting of the set of all coordinates representable in the declared coordinate type and encoding format of the metafile. (ANSI X3.122)

3.2.54 Warfighting symbology. Symbology used to plan and execute military operations in support of C2 functions. These symbols fall into two basic categories: tactical symbols and tactical graphics (see 4.3, symbol categories).

3.2.55 Zone. A section of an area or territory set apart for a specific purpose. (Refer to FM 1-02/MCRP 5-12A for the definition of specific types of areas.)

4. GENERAL REQUIREMENTS

4.1 Objective. The display of warfighting symbology has evolved from a static, manual operation to include fully automated computer generation. This evolution has resulted in the fielding of many system-specific symbology implementations by the combatant commanders (CCDRs), Services, and agencies (C/S/A) to meet the mission requirements of the warfighter. The standardization of warfighting symbology shall play an integral role in achieving interoperability during joint Service operations. While the primary focus of this standardization is the electronic generation of symbology, this effort shall also support those mission requirements where symbology is hand drawn by the warfighter. In addition, this standard is designed so that all essential symbology information can be communicated to the warfighter on either a monochrome (i.e., black, white, or single color) or multicolor-capable display.

4.2 Organization. The purpose of warfighting symbology is to convey information about objects in the warfighter operational environment. The basic standard defines composition, construction, display, and transmission of common warfighting symbology. This chapter introduces the general requirements for warrior symbology by defining the general categories into which the symbology can be divided, explaining the symbol hierarchy, and outlining the use of special symbol sets. Appendixes A through E, and G, contain additional technical specifications applicable to each set, symbol identification code (SIDC) tables, and the approved symbology in each set.

4.3 Symbology categories. This standard defines two categories of warfighting symbology: tactical symbols and tactical graphics. Each category can be characterized as to whether it contains point, line, or area objects. It is expected that C2 systems will implement those symbols and/or graphics needed to satisfy operational requirements.

4.3.1 Tactical symbols. The tactical symbols category consists of point objects that present information that can be pinpointed in one location at a particular point in time. The tactical symbols shown in appendixes A, D, E, and G are composed of frames, fills, and icons (see 5.4.5 for other display options). The components provide information about the symbol's standard identity, battle dimension, status, and mission. The size and shape of a symbol are fixed and remain constant, regardless of the scale of the background projection, unless changed by the operator.

4.3.2 Tactical graphics. The tactical graphics category consists of point, line, and area objects that are necessary for battlefield planning and management, but cannot be presented as tactical symbols alone. Tactical graphics can delineate responsibilities and missions, provide guidance, establish control measures, and identify items of interest. A tactical graphic is composed of an icon and may include additional modifiers. The size and shape of the point graphics remain fixed, while the size and shape of the line and area graphics are determined by drawing parameters provided by the operator and the scale of the background on which the graphic is placed.

4.4 Symbology hierarchy. A unique alphanumeric hierarchy identifier is used to identify the location of each tactical symbol and graphic in the information taxonomy defined for each symbology set. For reference, the original numerical hierarchy representation is displayed with the alphabetical representation in the tables with each tactical symbol and graphic. The first position of the hierarchy identifier represents to which symbology set the symbol or graphic is assigned. The remaining positions represent an increasing level of detail and specificity within the information taxonomy. The levels within a set's structure (and therefore, the length of a symbol's hierarchy identifier) are determined by the number of icons or graphics in a specific set. The hierarchy identifier for each symbol and graphic is available in each symbology set's SIDC table.

4.5 Use of standard and special symbology sets. This standard provides six approved symbology sets:

- Appendix A - C2 Symbology: Units, Equipment, and Installations
- Appendix B - C2 Symbology: Military Operations
- Appendix C - Meteorological and Oceanographic Symbology
- Appendix D - Signals Intelligence Symbology
- Appendix E - Stability Operations Symbology
- Appendix G - Emergency Management Symbols

The Symbology Standards Management Committee (SSMC) is responsible for the standardization of all the symbology sets except METOC, providing configuration management by reviewing and approving additions and changes to these symbols and graphics. While the standardized symbology sets are intended to address the C2 information needs of the warfighter, it is expected that information from other operational domains will need to be displayed in order to accurately portray the operational environment. Many of these other domains have published symbology standards or other documents addressing information requirements that parallel those addressed here. Although these other domains are outside the scope of this document, it is desirable to make the symbology they publish available with this standard. Therefore, the SSMC identifies symbology sets of potential interest to the warfighter and includes them as appendixes

to the current document as appropriate. The METOC symbology provided in appendix C is an example of a special symbology set included in this standard. Although METOC symbology was derived from Air Force Manual (AFM) 51-12V2, Weather for Aircrews, and sources accepted by the international community, it is considered a mandatory part of this standard and shall be followed when presenting METOC symbology in MIL-STD-2525 compliant systems. The content of special symbology sets is maintained by an operational community other than the SSMC and is not under configuration management by this group. As a result, the symbology is not harmonized with the current standard and may be inconsistent with the symbology requirements presented here.

4.6 Symbol set composition. The five approved symbol sets are presented in the appendixes to this standard. Appendixes A, D, and E contain point-based tactical symbols, while appendixes B and C contain point-, line-, and area-based tactical graphics. Appendix G contains a combination of tactical symbols and tactical graphics.

5. DETAILED REQUIREMENTS

5.1 Objective. To promote interoperability at the information level within the area of warfighting symbology, it is necessary to define a standard set of rules for symbol construction and generation to be implemented in C2 systems. The rules in this standard are considered to be the minimum necessary to ensure that information about warfighting symbology is exchanged successfully across service and organizational boundaries. These rules are not intended to constrain the manner in which the symbology is used.

5.2 Organization. This section provides the detailed requirements concerning the composition, construction, display, and transmission of tactical symbols and tactical graphics considered essential to achieve interoperability. Display rules are provided which allow the degree of complexity of the resulting symbology to be tailored to operational requirements and system capabilities. Additional implementation guidance is provided in each appendix as it applies to the particular symbology set.

5.3 Composition of tactical symbols. A fully displayed tactical symbol is composed of a frame, fill, and icon and may include text and/or graphic modifiers that provide additional information (see figure 1). The frame attributes (i.e., standard identity, battle dimension, and status) determine the type of frame for a given symbol. Fill color is a redundant indication of the symbol's standard identity.

5.3.1 Frame. The frame is the geometric border of a symbol that, when displayed, provides an indication of the standard identity, battle dimension, and status of a warfighting object. The frame may include modifiers that are placed inside or outside the border and help determine standard identity and/or dimension.

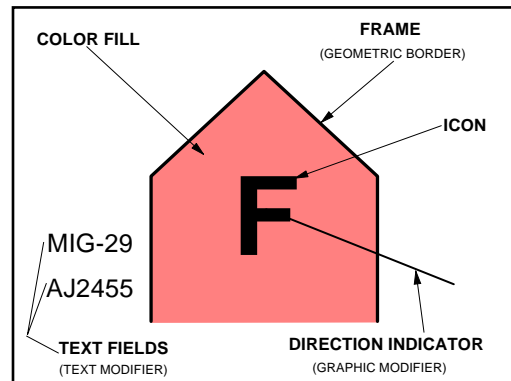


FIGURE 1. Symbol components.

When any of these modifiers is displayed in a symbol it is considered to be an integral part of the frame. The frame serves as the base to which other symbol components and modifiers are added. Table I provides the approved frame shapes that depict standard identity and battle dimension for tactical symbols. Table II provides the approved frame shapes that depict the exercise modifying descriptor and battle dimension for tactical symbols that address special exercise requirements. A frame can be black or off-white depending on display background, or it can be colored, using the default colors in table XIII, to provide redundant information about standard identity.

TABLE I. Frame shapes depicting standard identities and battle dimensions.

| STANDARD IDENTITY | BATTLE DIMENSION | ABOVE SURFACE | | SURFACE | | | | Subsurface (U) | SOF (F) | |
|------------------------------|------------------|---------------|-----------|---------|------------|-----------|---------------|----------------|---------|-----------------|
| | | Unknown (Z) | Space (P) | Air (A) | Ground (G) | | | | | Sea Surface (S) |
| | | | | | Units | Equipment | Installations | | | |
| PENDING (P) (YELLOW) | | | | | | | | | | |
| UNKNOWN (U) (YELLOW) | | | | | | | | | | |
| FRIEND (F) (CYAN) | | | | | | | | | | |
| NEUTRAL (N) (GREEN) | | | | | | | | | | |
| HOSTILE (H) (RED) | | | | | | | | | | |
| ASSUMED FRIEND (A) (CYAN) | | | | | | | | | | |
| SUSPECT (S) (RED) | | | | | | | | | | |

Note: Frames displayed with solid lines, as shown above, indicate status as present, i.e., the object exists at the location identified. See table III for examples of frames depicting planned or anticipated status.

TABLE II. Frame shapes depicting exercise amplifying descriptors and battle dimensions.

| BATTLE DIMENSION EXERCISE AMPLIFYING DESCRIPTOR | Unknown (Z) | ABOVE SURFACE | | SURFACE | | | Sea Surface (S) | Subsurface (U) | SOF (F) |
|--|-------------|---------------|---------|------------|-----------|---------------|-----------------|----------------|---------|
| | | Space (P) | Air (A) | Ground (G) | | | | | |
| | | | | Units | Equipment | Installations | | | |
| EXERCISE PENDING (G) (YELLOW) | | | | | | | | | |
| EXERCISE UNKNOWN (W) (YELLOW) | | | | | | | | | |
| EXERCISE FRIEND (D) (CYAN) | N/A | | | | | | | | |
| EXERCISE NEUTRAL (L) (GREEN) | N/A | | | | | | | | |
| EXERCISE ASSUMED FRIEND (M) (CYAN) | N/A | | | | | | | | |
| JOKER (J) (RED) | N/A | | | | | | | | |
| FAKER (K) (RED) | N/A | | | | | | | | |

Note: Frames displayed with solid lines, as shown above, indicate status as present, i.e., the object exists at the location identified. See table III for examples of frames depicting planned or anticipated status

5.3.1.1 Standard identity. Standard identity refers to the threat posed by the warfighting object being represented. The basic standard identity categories are unknown, friend, neutral, and hostile. A quatrefoil frame shall be used to denote unknown standard identity, a circle or rectangle frame to denote friend standard identity, a square frame to denote neutral standard identity, and a diamond frame to denote hostile standard identity. Other standard identities are pending, assumed friend, suspect, joker, and faker. Each of these standard identity categories is defined in 3.2. The codes for standard identity in the SIDC are included in the appendix for each symbology set.

5.3.1.2 Exercise amplifying descriptor. An exercise amplifying descriptor is used in place of a standard identity when units/systems/platforms are conducting exercises. The basic exercise amplifying descriptors are exercise pending, exercise unknown, exercise friend, exercise neutral, exercise assumed friend, joker, and faker (see table II).

5.3.1.3 Battle dimension. Battle dimension defines the primary mission area for the warfighting object within the operational environment. If the battle dimension cannot be or has not been determined, it is considered to be unknown. If the battle dimension is known, an object can have a mission area above the earth's surface (i.e., in the air or outer space), on the earth's surface, or below the earth's surface. If the mission area of an object is on the earth's surface, it can be either on land or sea (the terms "ground" and "land" are used interchangeably). The air dimension includes objects whose mission area is between the surface of the Earth and the space dimension. The space dimension includes objects whose mission area begins at the lower boundary of the Earth's ionosphere and above. The ground dimension includes those mission areas on the land surface and is divided into units, equipment, and installations. The sea surface dimension includes those objects whose mission area is on the sea surface, whereas the subsurface dimension includes objects whose mission area is below the sea surface. As shown in tables I and II, a frame open at the bottom shall be used to denote the air dimension; a frame open at the bottom with a black stripe inside the uppermost portion of the frame shall be used to denote the space dimension; a closed frame shall be used to denote the ground and sea surface dimension; and a frame open at the top shall be used to denote the subsurface dimension. The codes for battle dimension in the SIDC are presented in the appendix for each symbology set. To clarify which battle dimension should be used for a given object, maritime surface platforms shall be depicted in the sea surface dimension, aircraft shall be depicted in the air/space dimension, and ground equipment shall be depicted in the ground dimension. Likewise, a landing craft whose primary mission is ferrying personnel or equipment to and from shore is a maritime unit and is represented in the sea surface dimension. However, a landing craft whose primary mission is to fight on land is a ground asset and is represented in the ground dimension. All units, regardless of service affiliation (i.e., an Army, Navy, or Air Force helicopter squadron), are depicted with a rectangle frame.

5.3.1.4 Status. Status refers to whether a warfighting object exists at the location identified (i.e., status is "present") or will in the future reside at that location (i.e., status is "planned," "anticipated," "suspected," or "on order"). If a warfighting object is on order, the status code shall be specified "A – anticipated/planned," and field modifier "W" shall be present and specified "O/O." Regardless of standard identity, present status is indicated by a solid line and planned status by a dashed line. In the latter case, if the icon in a tactical symbol is framed

(see 5.3.3 and 5.4.2), the symbol frame is a dashed line (see table II). If the icon is frame optional or unframed and is unfilled, the icon is a dashed line. If the icon is frame optional and contains a filled icon, the icon is displayed with a frame and the frame is a dashed line. Planned status cannot be shown if the symbol is an unframed filled icon or is displayed as a dot (see 5.4.5). The codes for status in the SIDC are provided in the appendix for each symbology set.

TABLE III. Present and planned status for tactical symbols.








| BATTLE DIMENSION | AIR/SPACE | SURFACE | | | SUBSURFACE |
|---|---|---|---|---|--|
| | | LAND | | SEA SURFACE | |
| | | UNITS | EQUIPMENT | | |
| STATUS | | | | | |
| PRESENT POSITIONS (P) FOR FRAMED ICONS – UNITS ONLY | N/A |  | N/A | N/A | N/A |
| PRESENT POSITIONS (P) FOR FRAMED ICONS – FOR OTHER THAN UNITS | FOR OTHER THAN UNITS, THE PRESENT STATUS IS RENDERED USING THE APPLICABLE OPERATIONAL CONDITION MODIFIER AS SHOWN IN TABLES III-1 OR III-2. | | | | |
| ANTICIPATED, PLANNED, SUSPECTED, OR ON ORDER (A) FOR FRAMED ICONS |  |  |  |  |  |
| ANTICIPATED, PLANNED, SUSPECTED, OR ON ORDER (A) FOR UNFRAMED ICONS | | |  | | |

TABLE III-1. Static operational condition modifiers for tactical symbols.



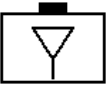
























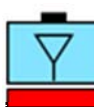







| BATTLE DIMENSION | AIR/SPACE | SURFACE | | | SEA SURFACE | SUBSURFACE |
|----------------------------|---|---------|---|--|---|---|
| | | LAND | | | | |
| | | UNITS | EQUIPMENT | INSTALLATIONS | | |
| OPERATIONAL CONDITION | | | | | | |
| FULLY CAPABLE ¹ |  | N/A |  |  |  |  |
| DAMAGED |  | N/A |  |  |  |  |
| DESTROYED |  | N/A |  |  |  |  |

TABLE III-1. Static operational condition modifier for tactical symbols - Continued.

| BATTLE DIMENSION | OPERATIONAL CONDITION | SURFACE | | | | | |
|------------------|-------------------------------|-----------|-------|-----------|---------------|-------------|------------|
| | | AIR/SPACE | LAND | | | SEA SURFACE | SUBSURFACE |
| | | | UNITS | EQUIPMENT | INSTALLATIONS | | |
| | FULL TO CAPACITY ² | N/A | N/A | N/A | N/A | N/A | |






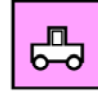






Notes: 1. The “Fully Capable” operational condition modifier will be used when equipment is known to be fully capable or when the operational condition of the equipment is unknown.
 2. Associated with installations like hospitals.

TABLE III-2. Alternate symbols for operational condition modifiers for tactical symbols.

| BATTLE DIMENSION | OPERATIONAL CONDITION | SURFACE | | | | | |
|------------------|-------------------------------|---|-------|---|--|---|---|
| | | AIR/SPACE | LAND | | | SEA SURFACE | SUBSURFACE |
| | | | UNITS | EQUIPMENT | INSTALLATIONS | | |
| | FULLY CAPABLE ¹ |  | N/A |  |  |  |  |
| | DAMAGED |  | N/A |  |  |  |  |
| | DESTROYED |  | N/A |  |  |  |  |
| | FULL TO CAPACITY ² |  | N/A |  |  |  |  |

Notes: 1. The “Fully Capable” operational condition modifier will be used when equipment is known to be fully capable or when the operational condition of the equipment is unknown.
 2. Associated with installations like hospitals.

TABLE III-3. Civilian symbol fill option.

| STANDARD IDENTITY | AIR ¹ | MARITIME ² | GROUND ³ |
|-------------------|---|---|---|
| FRIEND |  |  |  |
| NEUTRAL |  |  |  |
| UNKNOWN |  |  |  |
| HOSTILE |  |  |  |

Notes: 1. Civilian fixed wing symbol shown.
 2. Civilian merchant ship shown.
 3. Civilian automobile shown.

5.3.2 Fill. The fill is the interior area within a frame. If a color fill is used in a framed symbol, it provides redundant information about the standard identity of the object. If a color fill is not used, the interior of the frame shall be transparent. In an unframed symbol, color shall be the sole indicator of standard identity, excluding text modifiers. Table I depicts the default colors that shall be used to designate standard identity when colored symbols are either hand-drawn or displayed electronically. This standard allows deviations from the default when systems require the capability to make distinctions among multiple types of forces, equipment, boundaries, etc. (e.g., to differentiate among coalition forces assigned a friend standard identity). The color fill of purple (see 5.7.2) may be used as a rendering option for civilian units, equipment, and/or installations. The purple color fill aids in the discrimination of civilian and military tracks. The standard identity shall determine the frame shape of the civilian track. The purple color fill option may be used for any or all of the battle domains (air, space, land and maritime) and across all standard identities with the exception of suspect and hostile, which shall remain red. Table III-3 depicts representative civilian tracks. See 5.7.2 for additional information on how color is to be displayed in a symbol.

5.3.3 Icon. The icon is the innermost part of a symbol that, when displayed, provides an abstract pictorial or alphanumeric representation of a warfighting object. The icon in a tactical symbol portrays the role or mission performed by the object. This standard distinguishes between icons that shall be framed or unframed and icons where framing is optional. The icons in the applicable appendix shall be used whenever a system displays any of the warfighting objects for which an icon is provided.

5.3.4 Modifiers. A modifier provides optional additional information about a symbol, except in the case of field E, the frame shape modifier, which is mandatory. A modifier can be static or dynamic. The size and placement of a static modifier are fixed and remain constant, while the size and placement of a dynamic modifier are based on the attributes of the object represented by the symbol and can change as these attributes and the scale of the background change. The field ID, field title, description, and maximum allowable display and transmission lengths of symbol modifiers are presented in table IV and 5.8. The default placement of static modifiers in fields around the symbol is shown in figure 2, and an example of each static graphic modifier is included in figure 3 and tables III-1 and III-2. The placement of these modifiers applies to all tactical symbols regardless of battle dimension or whether the symbol is framed or unframed. Implementation guidance, where available, is provided in the appendix for each symbology set. Static graphic and text modifiers are described in 5.3.4.1 through 5.3.4.10 and 5.3.4.12; dynamic graphic modifiers are discussed in 5.3.4.11.

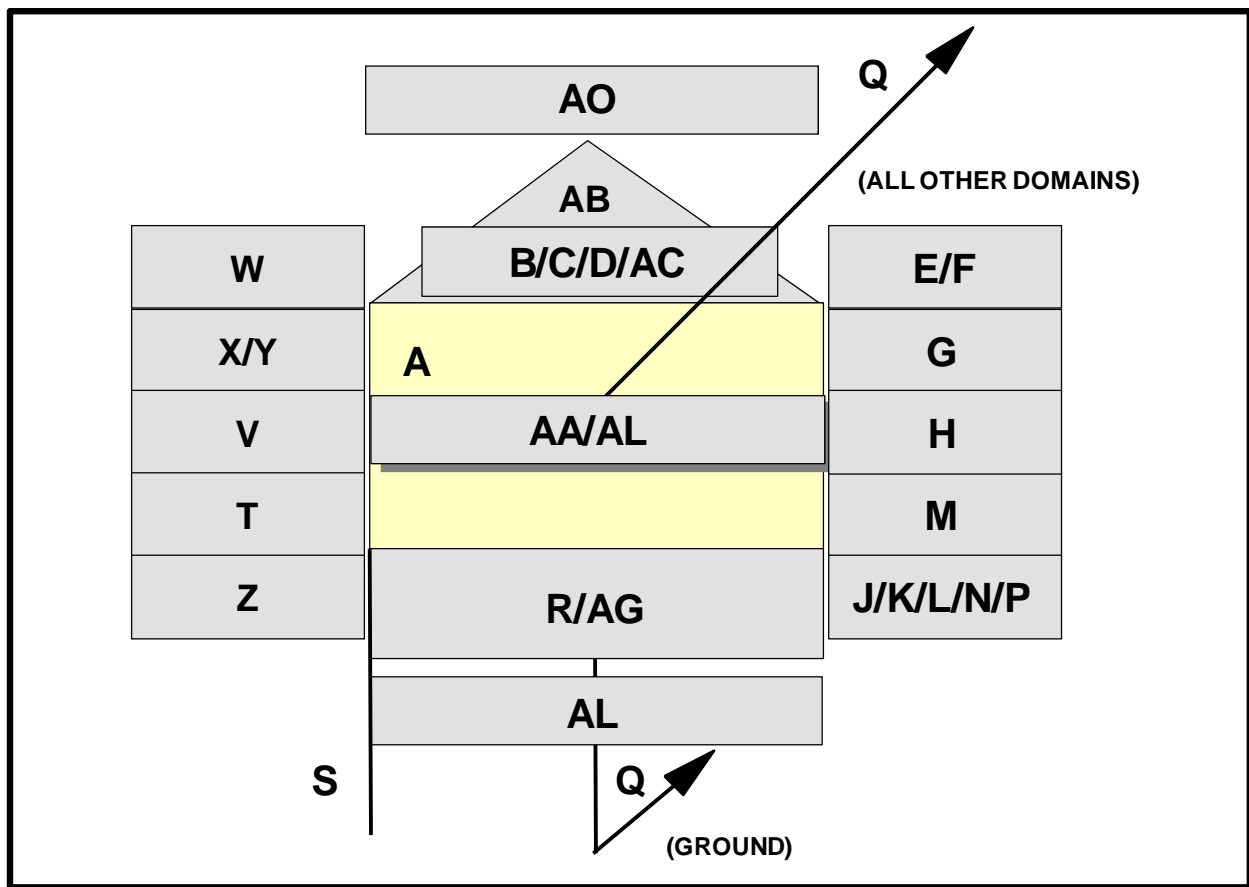


FIGURE 2. Field positions for tactical symbols.

MIL-STD-2525C

TABLE IV. Modifier field definitions and maximum display lengths for tactical symbols.

| FIELD ID | FIELD TITLE | DESCRIPTION | U ¹ | E ^{1/2} | I ¹ | SI ¹ | SO ¹ | EU ¹ | EEI ¹ | EI ¹ |
|----------------|---------------------------------|--|----------------|------------------|----------------|-----------------|-----------------|-----------------|------------------|-----------------|
| A | Symbol Icon | The innermost part of a symbol that represents a warfighting object (see 5.3.3). | G | G | G | G | G | G | G | G |
| B | Echelon | A graphic modifier in a unit symbol that identifies command level (see 5.3.4.2, table V, and figures 2 and 3). | G | - | - | - | G | - | - | - |
| C | Quantity | A text modifier in an equipment symbol that identifies the number of items present. | - | 9 ³ | - | - | - | - | 9 | - |
| D | Task Force Indicator | A graphic modifier that identifies a unit or SO symbol as a task force (see 5.3.4.6 and figures 2 and 3). | G | - | - | - | G | - | - | - |
| E | Frame Shape Modifier | A graphic modifier that displays standard identity, battle dimension, or exercise amplifying descriptors of an object (see 5.3.1 and table II). | G | G | G | - | G | G | G | G |
| F | Reinforced or Reduced | A text modifier in a unit symbol that displays (+) for reinforced, (-) for reduced, (±) reinforced and reduced. | 3 | - | - | - | 3 | - | - | - |
| G | Staff Comments | A text modifier for units, equipment and installations; content is implementation specific. | 20 | 20 | 20 | 20 | 20 | - | - | - |
| H | Additional Information | A text modifier for units, equipment, and installations; content is implementation specific. | 20 | 20 | 20 | 20 | 20 | 20 | 20 | 20 |
| J ⁴ | Evaluation Rating | A text modifier for units, equipment, and installations that consists of a one-letter reliability rating and a one-number credibility rating: Reliability Ratings: A-completely reliable, B-usually reliable, C-fairly reliable, D-not usually reliable, E-unreliable, F-reliability cannot be judged. Credibility Ratings: 1-confirmed by other sources, 2-probably true, 3-possibly true, 4-doubtfully true, 5-improbable, 6-truth cannot be judged. | 2 | 2 | 2 | 2 | 2 | 2 | 2 | 2 |
| K | Combat Effectiveness | A text modifier for units and installations that indicates unit effectiveness or installation capability. | 5 | -- | 5 | -- | 3 | - | - | - |
| L | Signature Equipment | A text modifier for hostile equipment; "!" indicates detectable electronic signatures. | - | 1 | - | 1 | - | - | - | - |
| M | Higher Formation | A text modifier for units that indicates number or title of higher echelon command (corps are designated by Roman numerals). | 21 | - | - | 21 | - | - | - | - |
| N | Hostile (Enemy) | A text modifier for equipment; letters "ENY" denote hostile symbols. | - | 3 | - | - | - | - | - | - |
| P | IFF/SIF | A text modifier displaying IFF/SIF Identification modes and codes. | 5 | 5 | 5 | - | 5 | - | - | - |
| Q | Direction of Movement Indicator | A graphic modifier for units and equipment that identifies the direction of movement or intended movement of an object (see 5.3.4.1 and figures 2 and 3). | G | G | - | - | G | G | G | - |

MIL-STD-2525C

TABLE IV. Modifier field definitions and maximum display lengths for tactical symbols - Continued.

| FIELD ID | FIELD TITLE | DESCRIPTION | U ¹ | E ^{1/2} | I ¹ | SI ¹ | SO ¹ | EU ¹ | EEI ¹ | EI ¹ |
|----------------|--|--|----------------|------------------|----------------|-----------------|-----------------|-----------------|------------------|-----------------|
| R | Mobility Indicator | A graphic modifier for equipment that depicts the mobility of an object (see 5.3.4.3, figures 2 and 3, and table VI). | - | G | - | - | - | - | G | - |
| R2 | SIGINT Mobility Indicator | M = Mobile, S = Static, or U = Uncertain. | - | - | - | 1 | - | - | - | - |
| S | Headquarters Staff Indicator/Offset Location Indicator | Headquarters staff indicator: A graphic modifier for units, equipment, and installations that identifies a unit as a headquarters (see 5.3.4.8 and figures 2 and 3). Offset location indicator: A graphic modifier for units, equipment, and installations used when placing an object away from its actual location (see 5.3.4.9 and figures 2 and 3). | G | G | G | - | G | G | G | G |
| T | Unique Designation | A text modifier for units, equipment, and installations that uniquely identifies a particular symbol or track number. Identifies acquisitions number when used with SIGINT symbology. | 21 | 21 | 21 | 21 | 21 | 21 | 21 | 21 |
| V | Type | A text modifier for equipment that indicates types of equipment. | - | 24 | - | 24 | - | - | 24 | - |
| W ⁵ | Date-Time Group (DTG) | A text modifier for units, equipment, and installations that displays DTG format: DDHHMMSSZMONYYYY or "O/O" for on order (see 5.5.2.6). | 16 | 16 | 16 | 16 | 16 | 16 | 16 | 16 |
| X | Altitude/Depth | A text modifier for units, equipment, and installations, that displays either altitude flight level, depth for submerged objects; or height of equipment or structures on the ground. See 5.5.2.5 for content. | 14 | 14 | 14 | - | 14 | 14 | 14 | 14 |
| Y | Location | A text modifier for units, equipment, and installations that displays a symbol's location in degrees, minutes, and seconds (or in UTM or other applicable display format). | 19 | 19 | 19 | 19 | 19 | 19 | 19 | 19 |
| Z | Speed | A text modifier for units and equipment that displays velocity as set forth in MIL-STD-6040. | 8 | 8 | - | - | 8 | 8 | 8 | - |
| AA | Special C ² Headquarters | A text modifier for units; indicator is contained inside the frame (see figures 2 and 3); contains the name of the special C ² Headquarters. | 9 | - | - | - | 9 | - | - | - |
| AB | Feint/Dummy Indicator | Feint or dummy indicator: A graphic modifier for units, equipment, and installations that identifies an offensive or defensive unit intended to draw the enemy's attention away from the area of the main attack (see 5.3.4.7 and figures 2 and 3). | G | G | G | - | G | - | - | - |
| AC | Installation | Installation: A graphic modifier for units, equipment, and installations used to show that a particular symbol denotes an installation (see 5.3.4.5 and figures 2 and 3). | G | G | G | - | G | G | G | G |
| AD | Platform Type | ELNOT or CENOT | - | - | - | 6 | - | - | - | - |

TABLE IV. Modifier field definitions and maximum display lengths for tactical symbols - Continued.

| FIELD ID | FIELD TITLE | DESCRIPTION | U ¹ | E ^{1/2} | I ¹ | SI ¹ | SO ¹ | EU ¹ | EEI ¹ | EI ¹ |
|----------|-------------------------------|---|----------------|------------------|----------------|-----------------|-----------------|-----------------|------------------|-----------------|
| AE | Equipment Teardown Time | Equipment teardown time in minutes. | - | - | - | 3 | - | - | - | - |
| AF | Common Identifier | Example: "Hawk" for Hawk SAM system. | - | - | - | 12 | - | - | - | - |
| AG | Auxiliary Equipment Indicator | Towed sonar array indicator: A graphic modifier for equipment that indicates the presence of a towed sonar array (see 5.3.4.4, figures 2 and 3, and table VII). | - | G | - | - | - | - | - | - |
| AH | Area of Uncertainty | A graphic modifier for units and equipment that indicates the area where an object is most likely to be, based on the object's last report and the reporting accuracy of the sensor that detected the object (see 5.3.4.11.1 and figure 4). | G | G | - | - | G | G | G | - |
| AI | Dead Reckoning Trailer | A graphic modifier for units and equipment that identifies where an object should be located at present, given its last reported course and speed (see 5.3.4.11.2 and figure 4). | G | G | - | - | G | G | G | - |
| AJ | Speed Leader | A graphic modifier for units and equipment that depicts the speed and direction of movement of an object (see 5.3.4.11.3 and figure 4). | G | G | - | - | G | G | G | - |
| AK | Pairing Line | A graphic modifier for units and equipment that connects two objects and is updated dynamically as the positions of the objects change (see 5.3.4.11.4 and figure 4). | G | G | - | - | G | - | - | - |
| AL | Operational Condition | An optional graphic modifier for equipment or installations that indicates operational condition or capacity. | - | G | G | G ⁶ | G ⁷ | G | G | G |
| AO | Engagement Bar | A graphic amplifier placed immediately atop the symbol. May denote, 1) local/remote status; 2) engagement status; and 3) weapon type. | G/8 | G/8 | G/8 | - | - | - | - | - |

- Notes:
1. Column headings: U = units, E = equipment, I= installations, SI = signals intelligence (SIGINT), SO = stability operations, EU = EMS units, EEI = EMS equipment and incidents, EI = EMS installations.
 2. Equipment includes air, space, sea surface, subsurface, and SOF, as well as land-based equipment as shown in table I.
 3. Numeric entry indicates text modifier. "G" indicates graphic modifier. A dash (-) inside boxes indicates non-applicable.
 4. Field J: See FM 34-3, Intelligence Analysis, March 1990, pages 2-13 through 2-17 for complete definitions of evaluation ratings.
 5. Field W: D = day, H = hour, M = minute, S = second, Z = time zone suffix, MON= month, and Y = year.
 6. SIGINT equipment or installation.
 7. SO equipment or installation.

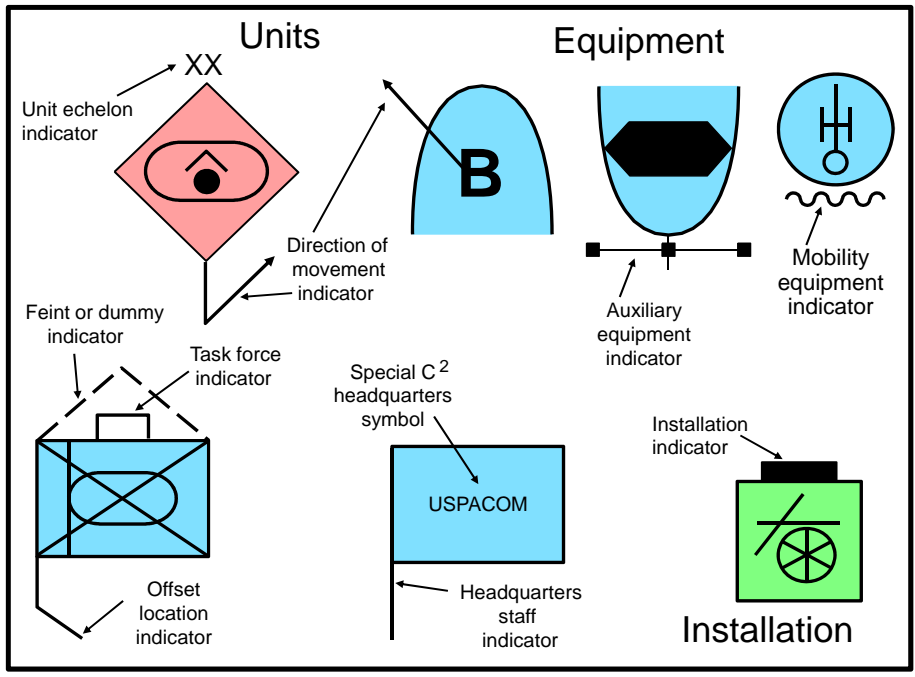


FIGURE 3. Static graphic modifiers for tactical symbols.

5.3.4.1 Direction of movement indicator. The direction of movement indicator is an arrow or staff identifying the direction of movement or intended movement of an object. For land symbols (ground battle dimension), the indicator is an angled arrow extending downward from the bottom center of the frame or icon and pointing in the direction of movement. For all other tactical symbols, the indicator is an arrow extending from the center of the frame or icon and pointing in the direction of movement. The indicator is represented as field Q as defined in table IV and is positioned as shown in figures 2 and 3.

5.3.4.2 Echelon indicator. The echelon indicator provides a graphic representation of command level and a separate echelon known as Command, as shown in table V. Echelon indicator codes are listed in table V and the appendix for each symbology set. The indicator is represented in field B as defined in table IV and is positioned as shown in figures 2 and 3.

TABLE V. Echelon indicator.

| INDICATOR | DESCRIPTION |
|-----------|-----------------------|
| ∅ | TEAM/CREW |
| • | SQUAD |
| •• | SECTION |
| ••• | PLATOON/DETACHMENT |
| I | COMPANY/BATTERY/TROOP |
| II | BATTALION/SQUADRON |
| III | REGIMENT/GROUP |

TABLE V. Echelon indicator - Continued.

| INDICATOR | DESCRIPTION |
|-------------|----------------------|
| X | BRIGADE |
| X X | DIVISION |
| X X X | CORPS |
| X X X X | ARMY |
| X X X X X | ARMY GROUP/FRONT |
| X X X X X X | REGION |
| + | |
| + | COMMAND ¹ |

Notes: 1. A command is a unit or units, an organization, or an area under the command of one individual. It does not correspond to any of the other echelons.

5.3.4.3 Mobility indicator. The mobility indicator, which is only used for equipment, depicts the mobility feature of an object, as shown in table VI. This indicator identifies mobility other than that intrinsic to the equipment itself. For example, the symbol for a self-propelled howitzer moving by train would include a railway mobility indicator, while the symbol for a self-propelled howitzer, a tank or other tracked vehicle would not have a mobility indicator. The indicator is represented in field R as defined in table IV and is positioned as shown in figures 2 and 3.

TABLE VI. Equipment mobility indicators.

| DESCRIPTION | MOBILITY SYMBOL | UNFRAMED | UNKNOWN | FRIEND | NEUTRAL | HOSTILE |
|---------------------------------|-----------------|----------|---------|--------|---------|---------|
| WHEELED (LIMITED CROSS-COUNTRY) | | | | | | |
| WHEELED (CROSS-COUNTRY) | | | | | | |
| TRACKED | | | | | | |
| WHEELED AND TRACKED COMBINATION | | | | | | |

TABLE VI. Equipment mobility indicators - Continued.

| DESCRIPTION | MOBILITY SYMBOL | UNFRAMED | UNKNOWN | FRIEND | NEUTRAL | HOSTILE |
|----------------------------|-----------------|----------|---------|--------|---------|---------|
| TOWED | | | | | | |
| RAILWAY | | | | | | |
| OVER-SNOW (PRIME MOVER) | | | | | | |
| SLED | | | | | | |
| PACK ANIMALS | | | | | | |
| BARGE | | | | | | |
| AMPHIBIOUS | | | | | | |

5.3.4.4 Auxiliary equipment indicator. The auxiliary equipment indicator, which is only used for towed equipment, depicts the mobility feature of an array, as shown in table VII. The indicator is represented in field AG as defined in table IV and is positioned as shown in figures 2 and 3.

TABLE VII. Auxiliary equipment indicators.

| DESCRIPTION | MOBILITY SYMBOL | UNFRAMED | UNKNOWN | FRIEND | NEUTRAL | HOSTILE |
|---------------------------|-----------------|----------|---------|--------|---------|---------|
| TOWED SONAR ARRAY (SHORT) | | | | | | |
| TOWED SONAR ARRAY (LONG) | | | | | | |

5.3.4.5 Installation indicator. The installation indicator is a shaded block used to show that a particular symbol denotes an installation. Although installations are included in the symbol hierarchy, the addition of an installation indicator can turn any tactical symbol (except Signals Intelligence symbology—appendix D) into an installation. The indicator is represented in field AC as defined in table IV and is positioned as shown in figures 2 and 3.

5.3.4.6 Task force indicator. The task force indicator is a bracket that identifies a unit or SO symbol as a task force. The indicator is represented in field D as defined in table IV and is positioned as shown in figures 2 and 3.

5.3.4.7 Feint/dummy indicator. The feint or dummy indicator is a dashed inverted “V” that identifies offensive or defensive units, equipment, and installations intended to draw the enemy's attention away from the area of the main attack. The indicator is represented in field AB as defined in table III and is positioned as shown in figures 2 and 3.

5.3.4.8 Headquarters staff indicator. The headquarters staff indicator is a line extending downward from the left side of the frame that identifies units, equipment, and installations as headquarters. The indicator is represented in field S as defined in table IV and is positioned as shown in figures 2 and 3.

5.3.4.9 Offset location indicator. The offset location indicator is used when placing an object away from its actual location. The indicator is a line extending downward from the left side of a frame or an appropriate anchor point on an icon. The offset location indicator differs from the headquarters staff indicator in that the former has an elbow extending to the actual location. In addition, the actual location (field Y) is given in latitude and longitude. The indicator is represented in field S as defined in table IV and is positioned as shown in figures 2 and 3.

5.3.4.10 Text modifiers. Table IV defines the specific content, length, and type of each text modifier. Not all text modifiers are applicable to all symbols. However, when any such modifier is displayed, it shall be defined in accordance with the contents of table IV and positioned in accordance with figure 2. Air/space and sea track numbers are included in field T. Staff comments and additional information are contained in fields G and H, with the content of these fields being implementation specific so long as the maximum number of characters in each field is not exceeded. Although text modifiers are normally displayed around the symbol, the special C2 headquarters indicator (field AA as defined in table IV) is contained inside the frame, as seen in figures 2 and 3.

5.3.4.11 Dynamic graphic modifiers. A dynamic modifier is a line or area graphic whose size and placement are based on the attributes of the object represented by the symbol and can change as these attributes and the scale of the background change. An example of each dynamic graphic modifier is shown in figure 4. These examples are notional; the size and placement of each modifier will vary based on the attributes of the object.

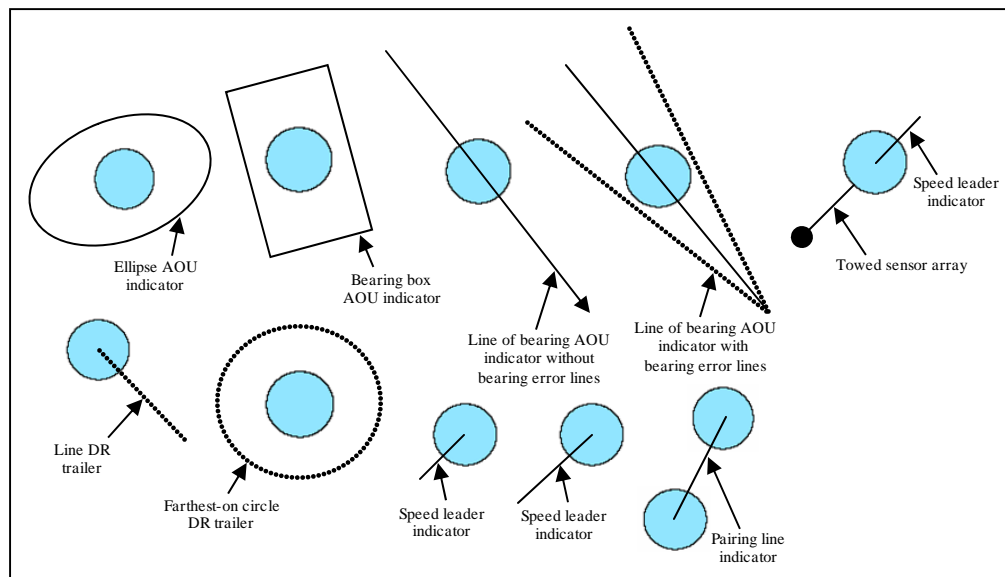


FIGURE 4. Dynamic graphic modifiers for tactical symbols.

5.3.4.11.1 Area of uncertainty indicator. The area of uncertainty (AOU) indicator displays the area where an object is most likely to be, based on the object's last report and the reporting accuracy of the sensor that detected the object. The AOU indicator can be displayed as an ellipse, a bearing box, or a line of bearing, depending on the report received for the object.

5.3.4.11.1.1 The ellipse AOU indicator is a rotated ellipse whose center is the last reported position for the object. The ellipse is shown as a solid line whose draw parameters are based on the attributes of the sensor that detected the object. The symbol for the object is displayed at the center of the ellipse.

5.3.4.11.1.2 The bearing box AOU indicator is a rotated rectangle whose center is the last reported position for the object. The rectangle is shown as a solid line whose draw parameters are based on the attributes of the sensor that detected the object. The symbol for the object is displayed at the center of the box.

5.3.4.11.1.3 The line of bearing AOU indicator is a solid line whose rotation represents the bearing of the object and whose length is determined by its range estimate. The indicator has a single bearing "center" line and may include bearing error "V" lines. The bearing error determines the placement of the "V" lines and is the angle from the bearing line to one of the bearing error lines. The bearing error lines are dotted and symmetric on either side of the bearing line. The length of the bearing error lines is equal to the bearing length.

5.3.4.11.2 Dead reckoning trailer indicator. An object can be displayed at its last reported position, or it can be displayed at its dead reckoned position. Dead reckoning (DR) uses the course and speed of an object from the last report and calculates where the object should be at present. The object is then plotted where it should be at the present time, assuming the course and speed are unchanged. The DR trailer indicator can be displayed as a line or circle, depending on the report received for the object. Because DR calculates where the object should be at present, the status of the symbol for the object is shown as "present," rather than "planned."

5.3.4.11.2.1 The line DR trailer indicator is a dotted line that extends from the last reported position for the object to its dead reckoned position. The dotted line is a series of uniformly sized and shaped dots, with the symbol for the object displayed at its dead reckoned position.

5.3.4.11.2.2 The farthest-on circle DR trailer indicator is a dotted circle indicating the furthest an object could be after a given time traveling at its top speed in any direction. The center of the circle is the last reported position for the object, and the radius is the maximum distance the object could travel based on its last reported position and speed; the symbol for the object is displayed at the center of the circle.

5.3.4.11.3 Speed leader indicator. The speed leader indicator is a line extending from the center of the frame or icon and pointing in the direction of movement; the length of the line is based on a combination of actual speed and object type. For example, the length of the speed leader for a submarine might be 1/4 inch if its speed is less than 15 knots, 1/2 inch if its speed is between 15 and 30 knots, and 3/4 inch if its speed is more than 30 knots, while the length of the

speed leader for an aircraft might be 1/4 inch if its speed is less than 300 knots, 1/2 inch if its speed is between 300 and 600 knots, and 3/4 inch if its speed is more than 600 knots. The speed leader represents both speed and direction of movement information in a single indicator; by contrast, the static direction of movement indicator is a fixed length and identifies only the direction of movement of the object.

5.3.4.11.4 Pairing line indicator. The pairing line indicator is a line that connects two objects and is updated dynamically as the positions of the two objects change. For example, a pairing line might connect an active missile to the associated hostile aircraft. A pairing line is drawn from the center of the frame or icon for the first object to the center of the frame or icon for the second object. The color and style (e.g., solid, dotted) of the line can vary based on the specific context in which the modifier is used.

5.3.4.11.5 Dynamic towed sensor array indicator. The dynamic towed sensor array indicator is a line extending from the center of a symbol to the center of towed acoustic array. The length of the line is based upon the distance between the stern of the towing ship and the center of the towed acoustic array. The orientation of the towed sensor array indicator shall be 180 degrees from the speed leader of the object. A solid circle, representing the center of the acoustic array, shall be at the terminus of the towed sensor array indicator.

5.3.4.12 Operational condition modifier. The operational condition modifier provides a graphic representation of an entity's (equipment or installation) operational condition. Operational condition modifiers are shown in table III-1 and defined in the appendix for each symbology set. An alternative color representation is shown in table III-2. The modifier is represented in field AL as defined in table IV and is positioned as shown in figure 2 and tables III-1 and III-2.

5.4 Construction of tactical symbols. Tactical symbols are constructed by placing the icon within a bounding octagon (see table VIII and figure 5) and then centering the octagon in the drawn area. The frame, when used, is placed behind the icon and offset as necessary to contain the bounding octagon. This method of placement allows automated systems to overlay an icon on any of the frame shapes while ensuring that the icon does not extend beyond the frame.

TABLE VIII. Symbol frame relative sizes.

| SPACE | AIR | SURFACE (UNITS, EQUIPMENT, AND INSTALLATIONS) | | SUBSURFACE |
|-------|-----|--|-----------|------------|
| | | UNITS AND INSTALLATIONS | EQUIPMENT | |
| | | | | |
| | | | | |
| | | | | |
| | | | | |

5.4.1 Relative size of symbol components. The relative size of each symbol component can be related to length (L), which is the default length and height of the bounding octagon.

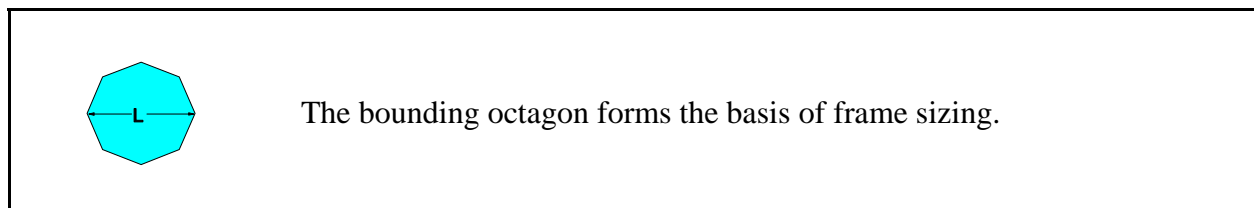


FIGURE 5. The bounding octagon.

a. Frame size shall be determined in relation to a bounding octagon that defines the outer boundary for icons. Frame length and height should vary from L to $1.5L$, depending on the particular frame shape. The minimum diameter of a dot shall be $.15L$.

b. In general, icons should not be so large as to touch the interior border of the frame. Figure 6 illustrates example exceptions to this size rule. The icons in this figure occupy the entire frame and shall, therefore, touch the interior border of the frame. The dimensions of unframed icons shall be the same as framed icons.

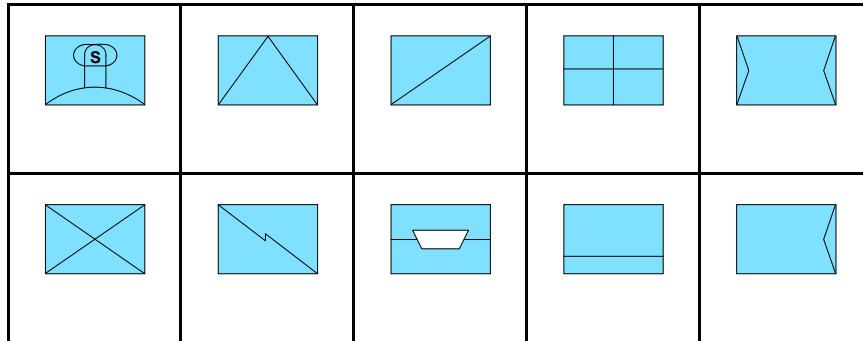


FIGURE 6. Examples of exceptions to icon placement.

c. The height of text information in a modifier shall be $.3L$. The length of the lines in a direction of movement indicator shall be the same as the height of the symbol frame. The headquarters staff indicator shall extend a distance of one frame height below the bottom of the frame. When a symbol is reduced to a size smaller than three lines of text, the text shall be positioned so that the symbol is centered relative to its associated field identifier text to maintain the relationship between the symbol and text.

5.4.2 Framing requirements. Framing requirements for individual icons are presented with each symbol and indicate whether an icon shall be framed, unframed, or whether framing is optional. Military ships (both sea surface and subsurface), military aircraft, military units, and installation icons are always associated with an standard identity and battle dimension, and so shall be framed. Only those icons specifically identified as unframed or frame optional shall be displayed without a frame. Framing requirements concerning the depiction of planned or present status are presented in 5.3.1.4.

5.4.3 Placement of icons. Although there are many exceptions for operational reasons, an icon is bounded by a bounding octagon (see figure 5), which is placed inside the frame.

a. The octagon shall be centered, with the frame offset vertically as necessary. The octagon shall be centered horizontally. Icons not bounded by the octagon extend to the frame wall.

b. Some land-based symbols contain multiple icons overlaid onto each other. The icons in these symbols may need to be shifted or reduced in size so that each is visible (see figure 7).

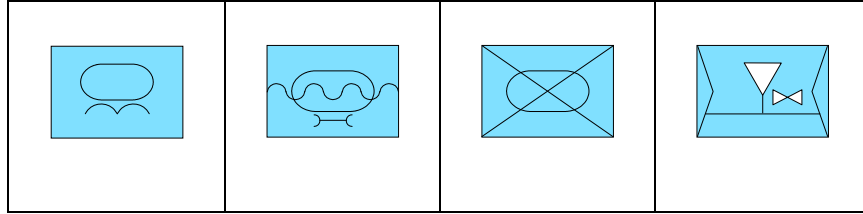
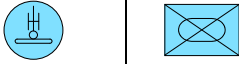
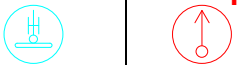
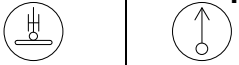
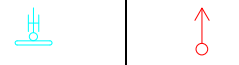
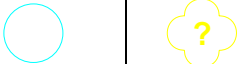
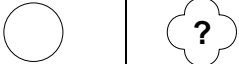
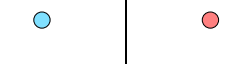
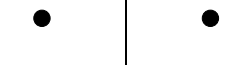


FIGURE 7. Examples of complex symbols with multiple icons.

5.4.4 Placement of modifiers. When symbol modifiers are displayed, the symbol itself shall be centered within field A (see figure 2), and the position of all modifiers shall remain the same regardless of whether the symbol is framed or unframed. While the relative placement of the fields shall be maintained, implementation and size constraints within a system may require fields to be offset or not displayed. Text modifiers placed to the left of the symbol shall be right justified, and text placed to the right shall be left justified. When multiple text modifiers are displayed in a single field (e.g., E/F or J/K/L/N/P), they shall be ordered as shown in figure 2 and separated by a single space, and the spaces assigned to unused modifiers shall be collapsed to bring the text as close to the symbol as possible. Text modifiers placed above the symbol shall be bottom justified and centered. Text below a symbol shall be top justified and centered.

5.4.5 Symbol display hierarchy. C2 systems differ in their operational requirements concerning the amount of information about a warfighting object that needs to be displayed. As a result, this document standardizes those symbology elements required to achieve interoperability in information presentation, but allows flexibility in the symbol components and modifiers that are displayed to the warfighter. Display options range from complex (i.e., symbols include frame, fill, and icon) to primitive (i.e., symbols rendered as dots that denote the presence of an object at a specific location). Table IX provides examples of display options that can be used in color and monochrome displays and can either be hand drawn or computer generated. Based on operational requirements, systems may be implemented with a fixed set of display options, or with the ability to allow warfighters to select one or more display options. If the amplifying information provided by internal icons is not required by the warfighter, the symbols may be displayed with frame or frame and fill only, omitting the icon. Any display options in table IX are compliant with this standard. If a system is implemented with multiple display options, the warfighter may be allowed to select a single option for rendering all symbols or to select different options based on the standard identity or battle dimension of the object and the amount of information required. For example, the warfighter may choose to display minimal information about friendly objects (displaying these symbols as dots) and maximal information about potential threats (displaying these symbols with frame, fill, and icon).

TABLE IX. Tactical symbol display option hierarchy.

| DISPLAY OPTION EXAMPLES | | ATTRIBUTES |
|---|--|---|
|  | | Frame: ON (black or white depending on background) Fill: ON (use default color indicating standard identity) Icon: ON (black or white) |
|  | | Frame: ON (use default color indicating standard identity) Fill: OFF Icon: ON (use default color indicating standard identity) |
|  | | Frame: ON (black or white depending on background) Fill: OFF Icon: ON (black or white) Comments: Default option for monochrome implementation; replace black/white with the colors available in this implementation. |
|  | | Frame: OFF (none) Fill: OFF Icon: ON (use default color indicating standard identity) |
|  | | Frame: ON (use default color indicating standard identity) Fill: OFF Icon: OFF (none) Comments: “?” is part of the frame and is displayed in this frame-only presentation. |
|  | | Frame: ON (monochrome system) Fill: OFF Icon: OFF (none) Comments: “?” is part of the frame and is displayed in this frame-only presentation. |
|  | | Frame: OFF (none) Fill: ON (use default color indicating standard identity) Icon: OFF (none) |
|  | | Frame: OFF (none) Fill: OFF (none) Icon: OFF (none) Comments: Use only to indicate location of symbol. |

Note: Table IX shows frame and fill color when displayed on a color monitor.

5.4.6 Adding temporary features to standard tactical symbols. Appendixes A and D contain the standard tactical symbols to be used in the C2 and the signals intelligence domains. The information hierarchy included in the SIDC tables of these appendixes provide a logical structure from which to define a set of design rules for the construction of symbols. A single graphic feature or attribute was selected to represent each type of information known about a warfighting object, with the same feature included in the symbol whenever that type of information is represented. The description of an object in terms of its position within the information hierarchy directly maps to the graphic features included in the icon. For example,

whenever a helicopter object is rendered, one feature of its icon is a "bow tie" graphic. Each icon was constructed from the combination of graphics consistent with its position within the hierarchy. The approach taken in this standard differs from the concept of icons as composites of graphic "primitives" in that the placement of a given feature may vary as needed to maximize legibility when the icon is displayed within a frame. When implementations require temporary extensions to the symbology provided in this standard, the following display rules apply:

a. Implementations shall not modify the frame shapes defined in this standard to indicate standard identity, battle dimension, and status.

b. Implementations shall use the default frame colors defined in this standard to indicate standard identity. If differentiation is needed within a standard identity category, additional colors should be used (i.e., for the frame or color fill) within that category, but the default colors for the other standard identities shall not be changed. Hardware permitting, and unless specifically prohibited by system specification for operational reasons, implementation of this standard shall provide for operator control of color to the individual icon level. The intent is maximum operational flexibility in those situations where the basic default colors are not sufficient for ready discrimination (i.e., multiple hostiles which must be differentiated from each other) and to assign a specific color to a special interest target without reference to its standard identity.

c. Implementations needing to display additional role or mission information about a warfighting object shall use the icons in appendix A as the basis from which to create any temporary symbols. Figure 8 presents some of the graphic extensions that may be added to these icons. Whenever possible, the basic representation of the icon should not be altered; a graphic extension shall be an addition to the basic icon and positioned to ensure that overall symbol legibility is not degraded. Figure 9 provides an example of how the basic icon is combined with an extension to produce a temporary symbol.

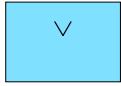
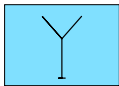



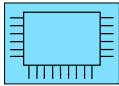


| | | | |
|---|---|---|---|
|  |  |  |  |
| Air assault | Air assault w/organic lift | Air assault w/organic lift (NATO only) | Airborne |
|  |  |  |  |
| Mountain | Outpost (combat) | Reconnaissance | Motorized |

FIGURE 8. Examples of icon extensions.

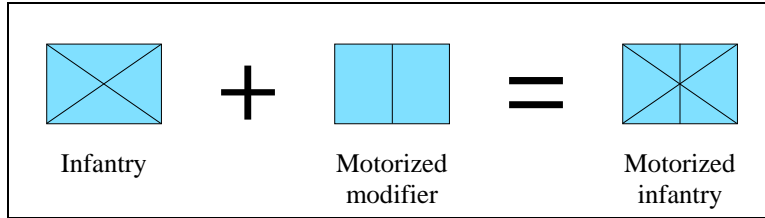


FIGURE 9. Extending the symbol.

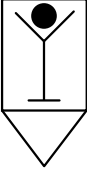
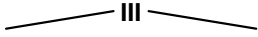
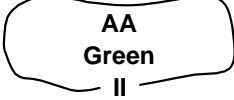
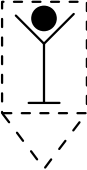


5.5 Composition of tactical graphics. A tactical graphic is composed of an icon and may include text and/or graphic modifiers that provide additional information. Each of these components is described below.

5.5.1 Icon. The icon provides a representation of natural and man-made features and locations on the ground and ground traces of aerial regions and may delineate responsibilities and missions, provide guidance, establish control measures, and identify items of interest. The icon may also indicate the standard identity and status of the operational environment object.

5.5.1.1 Standard identity. Standard identity refers to the threat posed by the operational environment object being represented. A tactical graphic may be black or off-white depending on display background, or standard identity may be indicated using color and/or text. If color is used, graphics denoting friend shall be shown in either black or blue. For other standard identities, colors should be assigned in a manner consistent with the standard identity of the associated tactical symbol. By default, a graphic denoting hostile standard identity shall be shown in red. If red is not available the graphic shall be drawn in black with the abbreviation “ENY” placed on the graphic in at least two places. In addition, if color is available graphics indicating obstacles shall be drawn in green; otherwise, all obstacles shall be shown in black.

5.5.1.2 Status. Status refers to whether a warfighting object exists at the location identified (status is “present”) or will in the future reside at that location (status is “planned”, “anticipated”, “suspected”, or “on order”). If a warfighting object is on order, the status code shall be specified “A – Anticipated/Planned”, and field modifier “W” shall be present and specified “O/O”. In general, line (including boundary lines) and area graphics shall be a solid line when indicating present status and a dashed line when indicating anticipated or planned status, as depicted in table X. There are certain tactical graphics such as counterattack which are drawn in the “present” status with dashed lines. The codes for status in the SIDC are provided in the appendix for each symbology set.

TABLE X. Present and planned status for tactical graphics.

| | POINT GRAPHICS | BOUNDARY LINE GRAPHICS | AREA GRAPHICS |
|---|---|--|---|
| PRESENT POSITION (P) |  |  | 22040000ZJAN99 24040000ZJAN99  |
| ANTICIPATED, PLANNED, SUSPECTED, OR ON ORDER (A) |  |  |  |

5.5.2 Modifiers. A modifier provides optional additional information about a tactical graphic. The field ID, field title, description, and maximum allowable display lengths of tactical graphic modifiers are presented in table XI. The default placement of modifiers in fields for points, lines, areas, boundaries, and chemical, biological, radiological, and nuclear (CBRN) events is shown in figures 10 and 11, and an example of each modifier (both text and graphic indicators) is included in figure 12. As indicated in figure 10, certain fields can be displayed more than once within a tactical graphic. In some cases, a tactical graphic may require multiple instances of a given modifier in order to fully create or represent an object: examples of these fields are H, T, W, and Y. The unnumbered fields should be filled before the numbered fields (i.e., fields W, H, and T should be used before fields W1, H1, and T1). As indicated in table XI, not all modifiers are applicable to all tactical graphics. However, when any such modifier is displayed, it shall be defined in accordance with the contents of this table and positioned in accordance with figures 10 and 11.

TABLE XI. Modifier field definitions and maximum display lengths for tactical graphics.

| FIELD ID | FIELD TITLE | DESCRIPTION | P ¹ | L ¹ | A ¹ | BL ¹ | N ¹ | B/C ¹ |
|----------|---------------------------------|---|----------------|----------------|----------------|-----------------|----------------|------------------|
| A | Symbol Indicator | The basic graphic (see 5.5.1). | G ² | G | G | G | G | G |
| B | Echelon | A graphic modifier in a boundary graphic that identifies command level (see 5.5.2.2, table V, and figures 10 and 12). | - | G | G | G | - | - |
| C | Quantity | A text modifier in a nuclear symbol that identifies the detonation in kilotons; yield (can be displayed in decimals). | - | - | - | - | 6 ² | - |
| H | Additional Information | A text modifier for tactical graphics; content is implementation specific. | 20 | 20 | 20 | - | 20 | 20 |
| N | Hostile (Enemy) | A text modifier for tactical graphics; letters "ENY" denote hostile symbols. | 3 | 3 | 3 | 3 | 3 | 3 |
| Q | Direction of Movement Indicator | A graphic modifier for CBRN events that identifies the direction of movement (see 5.5.2.1 and figure 11). | - | - | - | - | G | G |

TABLE XI. Modifier field definitions and maximum display lengths for tactical graphics - Continued.

| FIELD ID | FIELD TITLE | DESCRIPTION | P ¹ | L ¹ | A ¹ | BL ¹ | N ¹ | B/C ¹ |
|----------------|-----------------------------------|---|----------------|----------------|----------------|-----------------|----------------|------------------|
| S | Offset Location Indicator | A graphic modifier for points and CBRN events used when placing an object away from its actual location (see 5.5.2.3 and figures 10, 11, and 12). | G | - | - | - | G | G |
| T | Unique Designation | A text modifier that uniquely identifies a particular tactical graphic; track number. Nuclear: delivery unit (missile, aircraft, satellite, etc.) | 15 | 15 | 15 | 35 | 15 | 15 |
| V | Type | A text modifier that indicates nuclear weapon type. | - | - | - | - | 20 | - |
| W ³ | Date-Time Group (DTG) | A text modifier that displays DTG format: DDHHMMSSZMONYYYY or "O/O" for on order (see 5.5.2.6). | 16 | 16 | 16 | - | 16 | 16 |
| X | Altitude/Depth | A text modifier that displays the minimum, maximum, and/or specific altitude (in feet or meters in relation to a reference datum), flight level, or depth (for submerged objects in feet below sea level). See 5.5.2.5 for content. | 14 | 14 | 14 | - | 14 | 14 |
| Y | Location (Latitude and Longitude) | A text modifier that displays a graphic's location in degrees, minutes, and seconds (or in UTM or other applicable display format). | 19 | 19 | 19 | 19 | 19 | 19 |
| AM | Distance | A numeric modifier that displays a minimum, maximum, or a specific distance (range, radius, width, length, etc.), in meters. | 6 | 6 | 6 | - | - | - |
| AN | Azimuth | A numeric modifier that displays an angle measured from true north to any other line in degrees. | 3 | 3 | 3 | - | - | - |

Notes: 1. Column headings: P = points, L = lines, A = areas, BL = boundary lines, N = nuclear, B/C = bio/chem.
 2. Numeric entry indicates text modifier. "G" indicates graphic modifier. A dash (-) inside boxes indicates non-applicable.
 3. Field W: D = day, H = hour, M = minute, S = second, Z = time zone suffix, MON = month, and Y = year.

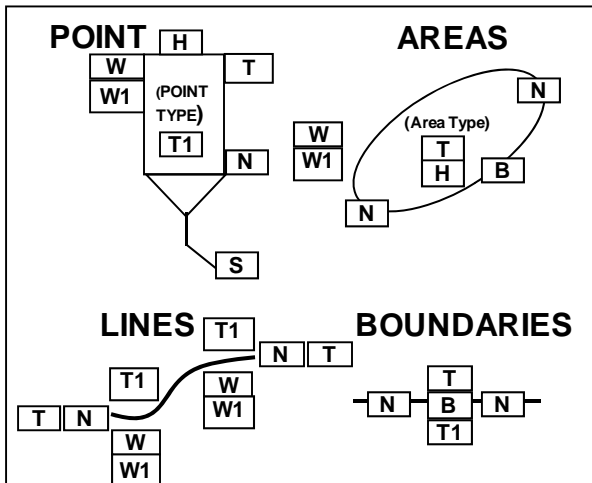


FIGURE 10. Placement modifiers for points, lines, areas and boundaries.

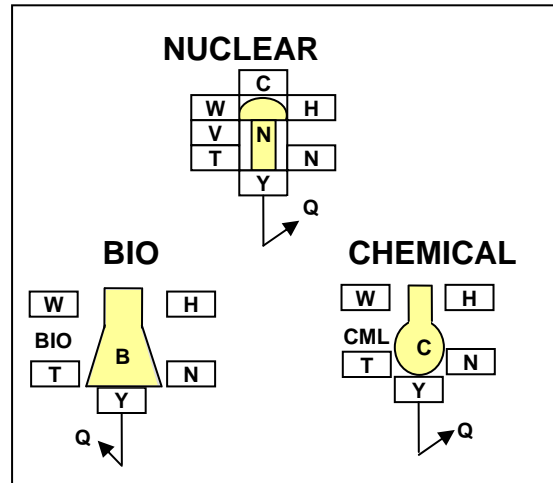


FIGURE 11. Placement of modifiers for chemical, biological, radiological and nuclear events.

Notes: 1. For lines, field T can include both the line designator and line name if available.
 2. When placing a modifier inside an irregularly shaped area, it may be necessary to displace the modifier (see 5.4.4).

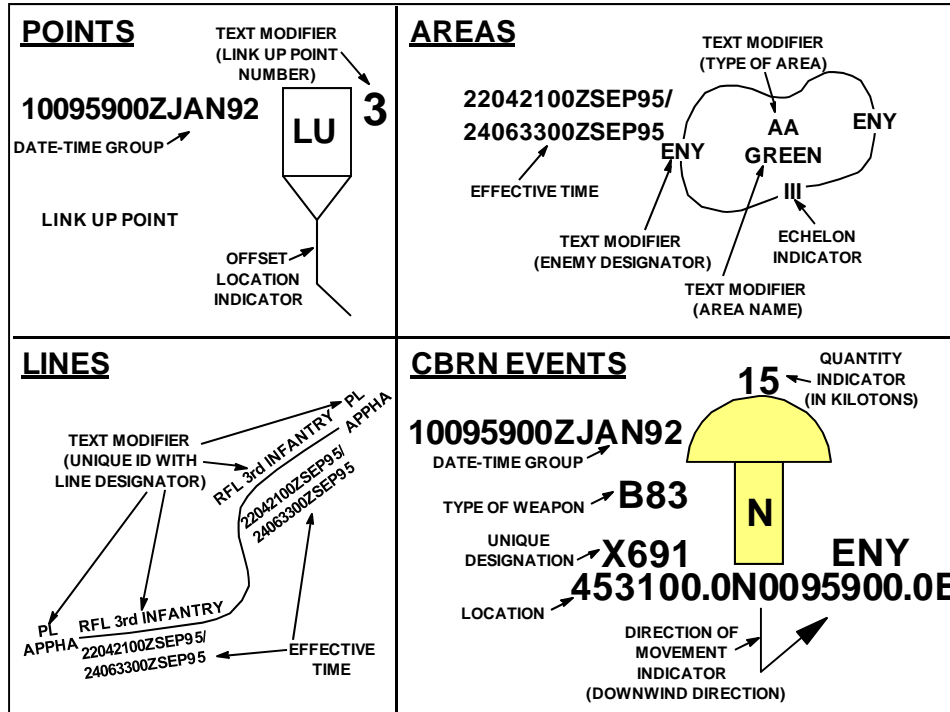


FIGURE 12. Graphic modifiers for tactical graphics.

5.5.2.1 Direction of movement indicator. The direction of movement indicator is an arrow identifying the direction of movement of CBRN events. The arrow extends downward from the center of the CBRN icon and points in the direction of movement. The indicator is represented in field Q as defined in table XI and positioned as shown in figure 11.

5.5.2.2 Echelon indicator. The echelon indicator provides a graphic representation of command level and is used to show the element echelon on boundary lines, lines, and areas. Echelon indicator codes are listed in table V and the appendix for each symbology set. The indicator is represented in field B as defined in table XI and positioned as shown in figure 10.

5.5.2.3 Offset location indicator. The offset location indicator is used when placing an object away from its actual location. The indicator is a line extending downward from an appropriate anchor point on an icon. The actual location (field Y) is given in latitude and longitude. The indicator is represented in field S in table XI and positioned as shown in figures 10, 11, and 12.

5.5.2.4 Text modifiers. Table XI defines the specific content, length, and type of each text modifier. Additional information is contained in field H, with the content of this field being implementation specific, provided the maximum number of characters in each field is not exceeded.

5.5.2.5 Altitude/depth modifier. This field may contain alternate value formats. Enter a description of the altitude/depth (X) using one of the following.

5.5.2.5.1 Altitude base reference point. Legal values are “GL” ground level and “MSL” mean sea level.

5.5.2.5.2 Relative altitude. The relative altitude is a composite field consisting of multiple parts, the numeric altitude, the altitude unit of measurement, and the altitude vertical dimension. Legal values for the numeric altitude are (minus) -99999 through 99999 in increments of 1. Legal values for altitude units of measure is feet “FT,” meters “M,” kilometers “KM,” and statute miles “SM.” The legal value for the depth unit of measure is feet “FT.” Legal values for the vertical dimension are “AGL” above ground level, “AMSL” above mean sea level, “HAE” height above ellipsoid and “BMSL” below mean sea level. BMSL is used only for depth of submerged objects, reported in feet. A space may be added between the values in the field to make it easier to read.

Examples: 1250 FT AGL, 1000 FT AMSL, 1524 M HAE, 35760 FT BMSL.

5.5.2.5.3 Flight level. By definition, flight level (FL) is, “Surfaces of constant atmospheric pressure which are related to a specific pressure datum, 1013.2 mb (29.92 in), and are separated by specific pressure intervals. (Flight levels are expressed in three digits that represent hundreds of feet; e.g., flight level 250 represents a barometric altimeter indication of 25,000 feet and flight level 255 is an indication of 25,500 feet).” Source: JP 1-02 as amended through 26 August 2008. The legal value for flight level indicator is “FL.” A space may be added between the values in the field to make it easier to read. The legal value for context quantity is 000-999, in increments of one. Example: FL 290.

5.5.2.5.4 Multiple instances of altitude/depth modifiers. When multiple instances of the “X” modifier are present in a single instance of a symbol or graphic (ex., Minimum Altitude “X,” Maximum Altitude “X1”), for display purposes, the fields may be separated by a hyphen “-,” or a space, hyphen, and space “ - .”

Examples:

500 FT AGL – 1250 FT AGL

25 FT AMSL –
150 FT AMSL

FL 250 – FL 290

MSL –
35760 FT BMSL

5.5.2.6 Date-time group. Date-time group (DTG) is defined as the date and time expressed in an alphanumeric combination. The alphanumeric combination used is day-time-zone-month-year. The alphanumeric combination can be displayed in a number of ways. In its longest form, sixteen characters, it is composed of eight digits (first pair of digits denotes the date, second pair denotes the hours, third pair denotes the minutes, and fourth pair denotes the seconds) followed by the time zone suffix, followed by a three-letter month abbreviation and four digits for the year: DDHHMMSSZMONYYYY. It can also be expressed in shorter forms

by removing characters, such as DDHHMMZMONYY. On order (O/O) is a valid substitute for DTG.

5.6 Construction of tactical graphics. The rules for constructing tactical graphics vary depending on whether the object is point, line, or area based. The latter category of objects includes various forms of line graphics such as boundaries, areas of all shapes and sizes, and complex figures such as an air corridor.

5.6.1 Point graphics. A point-based graphic, such as a casualty collection point, is constructed in the same manner as an unframed tactical symbol. Rules concerning the relative size of symbol components and placement of modifiers in tactical symbols also apply to point-based graphics.

5.6.2 Line and area graphics. A line or area graphic is constructed using the anchor points, size, and orientation defined for the graphic. Appendix B includes these parameters for the line and area graphics in the C2 domain. The size of the graphic is determined by these parameters and the scale of the background on which the graphic is placed. As a general rule, the line width and pattern height shall be scaled proportionally to the change in icon size required by its change in background scale (map or image). For tactical graphics, line width is dependent on the distance between the points to be depicted and may vary (i.e., be reduced or enlarged) as display scale changes.

5.7 Display rules for tactical symbols and tactical graphics. The following display rules address symbology size, color, line width, plotting, and orientation and apply to the implementation of both tactical symbols and tactical graphics.

5.7.1 Size. The size of a symbol or point graphic is directly related to the viewing distance of the operator from the display surface on which the object is presented. MIL-STD-1472 recommends a minimum size of 20 minutes of arc subtended visual angle (arc min.) for distinguishing targets of complex shape on a cathode ray tube, without regard to the effect of color coding. The following formula can be used to determine object size for a given implementation:

$$L = \frac{(VA)(D)}{(57.3)(60)}$$

where VA is the visual angle in arc minutes, D is the viewing distance in inches, and L is the object size in inches. Table XII presents the dimensions for tactical symbols at 20, 30, and 40 arc minutes for selected viewing distances. In general, medium to large object sizes (i.e., subtending 30-40 arc minutes) are recommended; however, implementers should conduct usability testing to determine the optimum size(s) at which warfighter performance is most effective.

TABLE XII. Minimum object size at selected viewing distances.

| SYMBOL SIZE | | | |
|---------------------------------|--------------------|--------------------|---------------------|
| VIEWING DISTANCE (IN INCHES) | 20 ARC MIN. | 30 ARC MIN. | 40 ARC MIN. |
| 15 | .087 in. (2.21 mm) | .131 in. (3.33 mm) | .175 in. (4.45 mm) |
| 20 | .116 in. (2.95 mm) | .175 in. (4.45 mm) | .233 in. (5.92 mm) |
| 25 | .145 in. (3.68 mm) | .218 in. (5.54 mm) | .291 in. (7.40 mm) |
| 30 | .175 in. (4.45 mm) | .262 in. (6.65 mm) | .349 in. (8.87 mm) |
| 35 | .204 in. (5.18 mm) | .305 in. (7.76 mm) | .407 in. (10.34 mm) |
| 40 | .233 in. (5.92 mm) | .349 in. (8.87 mm) | .465 in. (11.82 mm) |

5.7.2 Color. It is important that implementations maximize the contrast between symbology and the display background in order to provide optimum discriminability.

a. Implementors should include sufficient usability testing to ensure effective operator performance when selecting colors to render the symbology. Color luminance (or brightness) may need to vary depending on the display option(s) selected for tactical symbols. For example, different shades of red may be needed for both filled and unfilled symbols to heighten its contrast upon its map background or display.

b. For filled tactical symbols, this contrast can be provided by using black (RGB: 0, 0, 0) for the frame, icon, and amplifiers when filled symbols are displayed on a light background, and using white (RGB: 255, 255, 255) for these elements when filled symbols are displayed on a dark background. Implementors should select specific values (e.g., in CIE, RGB, or Yu'v' terms) for the default symbol colors based on considerations such as operational requirements, hardware configuration, display background, and viewing conditions (e.g., ambient lighting). Table XIII lists a range of acceptable symbol colors that have been empirically validated across a variety of viewing backgrounds. Table XIII lists the symbol colors in terms of RGB and their corresponding Hue, Saturation, and Luminance (HSL) values. Three sample symbol sets are displayed in table XIII. The colors for each standard identity shall vary only in terms of their luminance values (luminance terms are **in bold** in table XIII). Implementors may use any of the example symbol sets or may choose an alternative set whose luminance values fall with the range of the Light and Dark symbol sets. Color fill ranges for the optional civilian fill have also been included. Standard identity symbol colors shall always maintain their respective hue (e.g. hostile – red, friend – blue, neutral – green, unknown – yellow). No permutations to the color fills shall be permitted with the lone exception of having the option of using purple to denote civilian tracks.





c. For unfilled symbols, implementors should use the default symbol colors in table XIII-1 unless considerations such as operational requirements, hardware configuration, display background, and viewing conditions (e.g., ambient lighting) necessitate an alternate symbol color set. In the case of an alternative symbol color set, implementors should select specific values (e.g., in CIE, RGB, or Yu'v' terms) for unfilled symbols based on sufficient usability testing.

d. For tactical graphics, this contrast can be provided by using black (RGB: 0, 0, 0) for the graphic when it is displayed on a light background, and using white (RGB: 255, 255, 255) when it is displayed on a dark background. If color is used in a graphic, implementors should select specific values for the default colors in table XIII-1 based on the same considerations as for tactical symbols.

TABLE XIII. Color range values for filled symbols.

| DESCRIPTION | HAND DRAWN | COMPUTER GENERATED | | |
|--------------------------------|------------|-------------------------------|--------------------------------|--------------------------------|
| | | DARK | MEDIUM | LIGHT |
| Hostile, Suspect, Joker, Faker | Red | RGB (200, 0, 0) | RGB (255, 48, 49) | RGB (255, 128, 128) |
| | | HSL (0, 255, 100) | HSL (0, 255, 152) | HSL (0, 255, 192) |
| Friend, Assumed Friend | Blue | RGB (0, 107, 140) | RGB (0, 168, 220) | RGB (128, 224, 255) |
| | | HSL (138, 255, 70) | HSL (138, 255, 110) | HSL (138, 255, 192) |
| Neutral | Green | RGB (0, 160, 0) | RGB (0, 226, 0) | RGB (170, 255, 170) |
| | | HSL (85, 255, 80) | HSL (85, 255, 113) | HSL (85, 255, 213) |
| Unknown, Pending | Yellow | RGB (225, 220, 0) | RGB (255, 255, 0) | RGB (255, 255, 128) |
| | | HSL (42, 255, 110) | HSL (42, 255, 128) | HSL (42, 255, 192) |
| Civilian (Optional Fill) | Purple | RGB (80, 0, 80) | RGB (128, 0, 128) | RGB (255, 161, 255) |
| | | HSL (213, 255, 40) | HSL (213, 255, 64) | HSL (213, 255, 208) |

TABLE XIII-1. Default colors for unfilled symbols.

| DESCRIPTION | HAND DRAWN | COMPUTER GENERATED | |
|--------------------------------|------------|---------------------------|---|
| | | ICON (RGB VALUE) | ICON COLOR |
| Hostile, Suspect, Joker, Faker | Red | Red (255, 0, 0) |  |
| Friend, Assumed Friend | Blue | Cyan (0, 255, 255) |  |
| Neutral | Green | Neon Green (0, 255, 0) |  |
| Unknown, Pending | Yellow | Yellow (255, 255, 0) |  |
| Civilian (Optional) | Purple | Magenta (255, 0, 255) |  |

5.7.3 Line width. Because the frame of a tactical symbol indicates both the standard identity and battle dimension of an object, it is critical that line width be sufficient to ensure

frame legibility and discriminability at normal viewing distance. The optimum line width may differ depending on frame size and be affected by whether the frame is filled or unfilled or displayed in color or black/white. Similarly, the legibility of a tactical graphic is impacted by line thickness, especially when the size of an area graphic changes based on background scale. Usability testing should be performed to identify the optimum rendering for a given implementation.

5.7.4 Plotting. The plotting of tactical symbols and most point graphics shall be based on the geometric center of the symbol or graphic. The geometric center indicates the general vicinity of the center of mass of an object. Point graphics that do not use their geometric center for plotting shall be positioned based on their anchor point. Directions related to plotting are included in appendix B. If an offset location indicator is displayed with a symbol or graphic, the endpoint of the indicator shall show the object's location. If a group of tactical symbols is displayed at one location, the group may be enclosed with a bracket and the location of that group identified with an offset location indicator. An offset indicator is one option for reducing clutter when symbols overlap or are collocated. Other options for reducing visual clutter include: (1) repositioning or turning off labels so that they are not obscured by other objects, with a line connecting each label to its object and/or (2) supporting variable coding of objects (e.g., high-interest objects are rendered as symbols and low-interest objects as dots). The choice of display options for addressing clutter is considered to be implementation specific. The positional accuracy of symbology plotting is also considered implementation specific.

5.7.5 Orientation. The frame and icon in framed tactical symbols shall be displayed in the orientation shown in appendixes A, D, E, and G. Equipment in the land battle dimension can be rotated to face the direction of movement only when the symbol is unframed. Tactical graphics shall be displayed in the orientation shown in appendix B. Point graphics that are positioned based on their anchor point can be rotated 90 degrees when necessary to minimize interference with other symbology or terrain features.

5.8 Symbology transmission. Common warfighting symbology can be exchanged between MIL-STD-2525 compliant systems using the USMTF GRAPHREP-OVERLAY Message. This message transmits a 15-character alphanumeric SIDC which provides the information necessary for a system to transmit and display a tactical symbol or graphic and its modifier fields. The information required to identify a symbol or graphic varies slightly between symbology sets; therefore, an entry may not be required in all 15 positions of the SIDC. A null character is used to fill each unused position. The composition of the SIDC is provided in the appendix for each symbology set. The transmission requirements for modifier fields for both symbols and graphics are presented in table XIV. This table identifies the transmission length for each field and includes information about required format, where appropriate, as required by applicable transmission standards. The dynamic graphic modifiers described in 5.3.4.11 are excluded from table XIV because their size and placement vary based on the attributes of the object and can change as these attributes change.

MIL-STD-2525C

TABLE XIV. Transmission lengths for tactical symbols and tactical graphics.

| FIELD ID | FIELD TITLE | U ² | E ² | I ² | SI ² | SO ² | EU ² | EEI ² | EI ² | P ² | L ² | A ² | BL ² | N ² | B/C ² | FORMAT |
|----------------|--|----------------|----------------|----------------|-----------------|-----------------|-----------------|------------------|-----------------|----------------|----------------|----------------|-----------------|----------------|------------------|---|
| A | Symbol Indicator | * ³ | * | * | * | * | * | * | * | * | * | * | * | * | * | SIDC positions 3, 5-10 ⁴ |
| B | Echelon | * | - | - | - | * | - | - | - | - | * | * | * | - | - | SIDC positions 11 and 12 |
| C | Quantity | - | 9 ³ | - | - | - | - | 9 | - | - | - | - | - | 6 | - | - |
| D | Task Force Indicator | * | - | - | - | * | - | - | - | - | - | - | - | - | - | SIDC positions 11-12 |
| E | Frame Shape Modifier | * | * | * | - | * | * | * | * | - | - | - | - | - | - | SIDC positions 3-4 |
| F | Reinforced or Reduced | 3 | - | - | - | 3 | - | - | - | - | - | - | - | - | - | R = reinforced, D = reduced, RD = reinforced and reduced |
| G | Staff Comments | 20 | 20 | 20 | 20 | 20 | - | - | - | - | - | - | - | - | - | Free text |
| H | Additional Information | 20 | 20 | 20 | 20 | 20 | 20 | 20 | 20 | 20 | 20 | 20 | - | 20 | 20 | Free text |
| J ⁵ | Evaluation Rating | 2 | 2 | 2 | 2 | 2 | 2 | 2 | 2 | - | - | - | - | - | - | One letter and one number |
| K | Combat Effectiveness | 5 | - | 5 | - | 3 | - | - | - | - | - | - | - | - | - | - |
| L | Signature Equipment | - | 1 | - | 1 | - | - | - | - | - | - | - | - | - | - | - |
| M | Higher Formation | 21 | - | - | 21 | - | - | - | - | - | - | - | - | - | - | - |
| N | Hostile (Enemy) | - | 3 | - | - | - | - | - | - | 3 | 3 | 3 | 3 | 3 | 3 | - |
| P | IFF/SIF | 5 | 5 | 5 | - | 5 | - | - | - | - | - | - | - | - | - | - |
| Q | Direction of Movement Indicator | 4 | 4 | - | - | 4 | 4 | 4 | - | - | - | - | - | 4 | 4 | Number in degrees or mils, such as 090 degrees or 1600 mils |
| R | Mobility Indicator; Towed Sonar Array Indicator | - | * | - | - | - | - | * | - | - | - | - | - | - | - | SIDC positions 11- 12 |
| R2 | SIGINT Mobility Indicator | - | - | - | 1 | - | - | - | - | - | - | - | - | - | - | - |
| S | Headquarters Staff Indicator/ Offset Location Indicator | * | * | * | - | * | * | * | * | - | - | - | - | - | - | - |
| T | Unique Designation | 21 | 21 | 21 | 21 | 21 | 21 | 21 | 21 | 15 | 15 | 15 | 35 | 15 | 15 | - |
| V | Type | - | 24 | - | 24 | - | - | 24 | - | - | - | - | - | 20 | - | - |
| W ⁶ | Date-Time Group (DTG) | 16 | 16 | 16 | 16 | 16 | 16 | 16 | 16 | 16 | 16 | 16 | - | 16 | 16 | Alphanumeric field for DTG transmission in format: DDHHMMSSZMONYY YY or "O/O" for on order (see 5.5.2.6). |

MIL-STD-2525C

TABLE XIV. Transmission lengths for tactical symbols and tactical graphics - Continued.

| FIELD ID | FIELD TITLE | U ² | E ² | I ² | SI ² | SO ² | EU ² | EE ² | EI ² | P ² | L ² | A ² | BL ² | N ² | B/C ² | FORMAT |
|----------------|-------------------------------------|----------------|----------------|----------------|-----------------|-----------------|-----------------|-----------------|-----------------|----------------|----------------|----------------|-----------------|----------------|------------------|---|
| X | Altitude/Depth | 14 | 14 | 14 | - | 14 | 14 | 14 | 14 | 14 | 14 | 14 | - | 14 | 14 | See 5.5.2.5. |
| Y ⁷ | Location | 19 | 19 | 19 | 19 | 19 | 19 | 19 | 19 | 19 | 19 | 19 | 19 | 19 | 19 | Conforms to decimal degrees format: xx.ddddhyyy.ddddhh where xx = degrees latitude yyy = degrees longitude .dddd = decimal degrees h = direction (N, E, S, W) |
| Z | Speed | 8 | 8 | - | - | 8 | 8 | 8 | - | - | - | - | - | - | - | - |
| AA | Special C ² Headquarters | 9 | - | - | - | 9 | - | - | - | - | - | - | - | - | - | - |
| AB | Feint/Dummy Indicator | * | * | * | - | * | - | - | - | - | - | - | - | - | - | SIDC positions 11-12 |
| AC | Installation | * | * | * | - | * | * | * | * | - | - | - | - | - | - | SIDC positions 11-12 |
| AD | Platform Type | - | - | - | 6 | - | - | - | - | - | - | - | - | - | - | - |
| AE | Equipment Teardown Time | - | - | - | 3 | - | - | - | - | - | - | - | - | - | - | - |
| AF | Common Identifier | - | - | - | 12 | - | - | - | - | - | - | - | - | - | - | - |
| AG | Auxiliary Equipment Indicator | - | 1 | - | - | - | - | - | - | - | - | - | - | - | - | - |
| AL | Operational Condition | - | * | * | * | * | - | * | * | - | - | - | - | - | - | SIDC position 4 |
| AM | Distance | - | - | - | 6 | - | - | - | - | 6 | 6 | 6 | - | - | - | 0 - 999,999 meters |
| AN | Azimuth | - | - | - | 3 | - | - | - | - | 3 | 3 | 3 | - | - | - | 0 - 359 degrees |
| AO | Engagement Bar | 8 | 8 | 8 | - | - | - | - | - | - | - | - | - | - | - | - |

- Notes:
1. The transmission lengths shown in Table XIV are in ASCII format.
 2. Column headings: U = units, E = equipment, I = installations, SI = signals intelligence (SIGINT), SO = stability operations, EU = EMS units, EE = EMS equipment and incidents, EI = EMS installations, P = points, L = lines, A = areas, BL = boundary lines, N = nuclear, and B/C = bio/chem.
 3. An asterisk (*) indicates that the value is contained in the symbol ID code. Numeric entry indicates the number of alphanumeric characters in transmission fields. A dash (-) indicates non-applicable.
 4. Tactical symbols require function ID, symbol ID code positions 5 - 10. Tactical graphics require category and function ID, symbol ID code positions 3, 5-10.
 5. Field J: See FM 34-3, Intelligence Analysis, March 1990, pages 2-13 through 2-17 for complete definitions of evaluation ratings.
 6. Field W: D = day, H = hour, M = minute, S = second, Z = time zone suffix, MON = month, and Y = year.
 7. Field Y: WGS-84 (MIL-STD-2401) is a mandated standard (see CJCSI 3900.1), which allows an unambiguous representation of positional information. Many mapping, charting, and geodetic products produced by other agencies and governments are not referred to in WGS-84. Parameters to transform these products to WGS-84 are part of this standard.

5.9 Compliance criteria. If common warfighting symbology is implemented to visually display or present symbology, the implementation shall comply with the provisions of this standard. To be considered MIL-STD-2525 compliant, implementations must satisfy criteria related to the appearance of tactical symbols and graphics, the assembly and parsing of SIDC, and the interpretation and generation of symbol representations. Each category of compliance criteria is described below.

5.9.1 Appearance of tactical symbols. The following compliance criteria apply to the appearance tactical symbols:

- a. The frame shape in a tactical symbol indicates the standard identity, battle dimension, and status of a warfighting object as defined in this MIL-STD.
- b. If color is used in a tactical symbol, it indicates the standard identity of a warfighting object as defined in this MIL-STD.
- c. The icon in a tactical symbol is displayed as framed or unframed in accordance with framing requirements defined in this MIL-STD.
- d. The icons in this MIL-STD are used to provide role or mission information about a warfighting object whenever the objects for which icons are provided are displayed in a tactical symbol.
- e. If text and/or graphic modifiers are included in a tactical symbol, they conform to the field definitions and display lengths defined in this MIL-STD.
- f. Tactical symbol components and modifiers are sized and positioned as defined in this MIL-STD.
- g. The rendering of tactical symbols and modifiers conform to the display hierarchy defined in this MIL-STD.
- h. Any temporary features added to a tactical symbol conform to the display rules in this MIL-STD.

5.9.2 Appearance of tactical graphics. The following compliance criteria apply to the appearance of tactical graphics:

- a. The icons in this MIL-STD are used to provide information for battlefield planning and management whenever the objects for which icons are provided are displayed in a tactical graphic.
- b. The standard identity and status of a tactical graphic are displayed using color and/or text as defined in this MIL-STD.
- c. If text and/or graphic modifiers are included in a tactical graphic, they conform to the field definitions and display lengths defined in this MIL-STD.
- d. Tactical graphic components and modifiers are sized and positioned as defined in this MIL-STD.

5.9.3 Assembly and parsing of SIDC. The following compliance criteria apply to the assembly and parsing of SIDC codes:

- a. An implementation can assemble the correct tactical symbol or graphic and its modifier(s) from a SIDC it has been given.
- b. An implementation can generate the SIDC that will produce the correct tactical symbol or graphic when transmitted to another MIL-STD-2525 compliant system.

SIDC:

sfgpewrh--mtusg (i.e., a heavy US machine gun with a friend frame) with C = 200, G = “for reinforcements”, H = “added support for JJ”, Q = 0450, R = mt (mobility rail), V = “machine gun”, W = “30140000ZSEP97”, Y = “0900000.0E570306.0N”

Symbol representation:

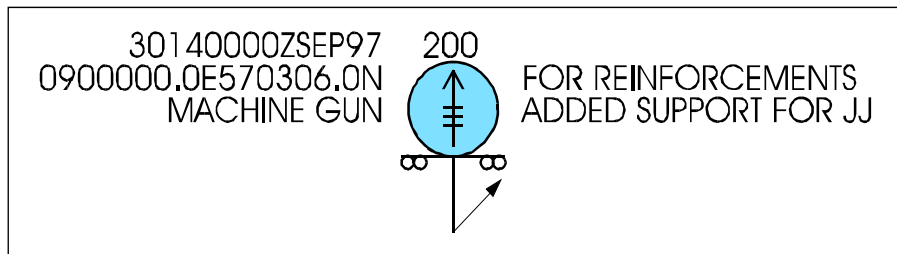


FIGURE 13. Example of proper tactical symbol representation.

6. NOTES

(This section contains information of a general or explanatory nature that may be helpful, but is not mandatory.)

6.1 Intended use. MIL-STD-2525 is designed to enhance DOD's joint warfighting interoperability by providing sets of C2 symbols, a coding scheme for symbol automation and information transfer, and technical details to support C2 symbology systems.

6.2 Subject term (key word) listing.

- C2 Symbology: Tactical Graphics
- C2 Symbology: UEI
- C2
- Graphic
- Interoperability
- METOC
- Operations
- SIGINT
- SOF
- Stability Operations
- Symbol
- Tactical Graphics
- Warfighter

6.3 Changes from previous issue. Marginal notations are not used in this revision to identify changes with respect to the previous issue due to the extent of the changes.

C2 SYMBOLOGY: UNITS, EQUIPMENT, AND INSTALLATIONS

A.1 SCOPE

A.1.1 Scope. This appendix addresses tactical symbols that support units, equipment, and installations (UEI) in the C2 domain. The tables in this appendix present the icons for space, air, ground, sea surface, sea subsurface, and special operations forces (SOF). This appendix is a mandatory part of the standard. The information contained herein is intended for compliance.

A.2 APPLICABLE DOCUMENTS

Specific documents in 2.2.2 of this standard apply to this appendix.

A.3 DEFINITIONS

The definitions in section 3 of this standard apply to this appendix.

A.4 GENERAL REQUIREMENTS

A.4.1 Organization. The purpose of warfighting symbology is to convey information about objects in the warfighter operational environment. This appendix contains the technical specifications, symbol coding scheme, symbology hierarchy, and the tactical symbols for the C2 Symbology: UEI symbology set.

A.5 DETAILED REQUIREMENTS

A.5.1 Technical specifications. Composition, construction, display, and transmission of tactical symbols are explained in the detailed requirements section of the standard.

A.5.2 Symbol identification coding scheme. A SIDC is a 15-character alphanumeric identifier that provides the information necessary to display or transmit a tactical symbol between MIL-STD-2525 compliant systems.

A.5.2.1 Code positions. The positions of the SIDC are described below. Since many symbols do not have an entry in every code position, a dash (-) is used to fill each unused position. An asterisk (*) indicates positions that are user-defined based on specific symbol circumstances, such as standard identity or echelon/mobility. Table A-I identifies the fields of information included in a SIDC and the position each occupies in the 15-character identifier. The values in each field are filled from left to right unless otherwise specified.

- a. Position 1, coding scheme, indicates to which overall symbology set a symbol belongs.
- b. Position 2, standard identity, indicates the symbol's standard identity.
- c. Position 3, battle dimension, indicates the symbol's battle dimension.

MIL-STD-2525C
APPENDIX A

- d. Position 4, status, indicates the symbol's planned or present status.
- e. Positions 5 through 10, function ID, identifies a symbol's function. Each position indicates an increasing level of detail and specialization.
- f. Positions 11 and 12, symbol modifier indicator, identify indicators present on the symbol such as echelon, feint/dummy, installation, task force, headquarters staff, and equipment mobility. Table A-II contains the specific values used in this field.
- g. Positions 13 and 14, country code, identifies the country with which a symbol is associated. Country code identifiers are listed in ISO 3166-1.
- h. Position 15, order of battle, provides additional information about the role of a symbol in the operational environment. For example, a bomber that has nuclear weapons on board may be designated as strategic force related.

TABLE A-I. SIDC positions and categories.

| CODING SCHEME (1) (POSITION 1) | STANDARD IDENTITY/EXERCISE AMPLIFYING DESCRIPTOR (1) (POSITION 2) | BATTLE DIMENSION (1) (POSITION 3) | STATUS/OPERATIONAL CONDITION (1) (POSITION 4) |
|--------------------------------------|---|---|--|
| S - WARFIGHTING | P - PENDING U - UNKNOWN A - ASSUMED FRIEND F - FRIEND N - NEUTRAL S - SUSPECT H - HOSTILE G - EXERCISE PENDING W - EXERCISE UNKNOWN M - EXERCISE ASSUMED FRIEND D - EXERCISE FRIEND L - EXERCISE NEUTRAL J - JOKER K - FAKER | P - SPACE A - AIR G - GROUND S - SEA SURFACE U - SEA SUBSURFACE F - SOF X - OTHER (No frame) Z - UNKNOWN | A - ANTICIPATED/PLANNED P - PRESENT (Units only) C - PRESENT/FULLY CAPABLE D - PRESENT/DAMAGED X - PRESENT/DESTROYED F - PRESENT/FULL TO CAPACITY |
| FUNCTION ID (6) (POSITION 5 - 10) | SYMBOL MODIFIER (2) (POSITION 11, 12) | COUNTRY CODE (2) (POSITION 13, 14) | ORDER OF BATTLE (1) (POSITION 15) |
| See table A-III for specific values. | See table A-II for specific values. | See ISO 3166-1. | A - AIR OB E - ELECTRONIC OB C - CIVILIAN OB G - GROUND OB N - MARITIME OB S - STRATEGIC FORCE RELATED |

MIL-STD-2525C
APPENDIX A

TABLE A-II. Symbol modifier codes.

| CODE | DESCRIPTION | CODE | DESCRIPTION |
|------|-----------------------------------|------|-----------------------------|
| -- | NULL | - A | TEAM/CREW |
| - B | SQUAD | - C | SECTION |
| - D | PLATOON/DETACHMENT | - E | COMPANY/BATTERY/TROOP |
| - F | BATTALION/SQUADRON | - G | REGIMENT/GROUP |
| - H | BRIGADE | - I | DIVISION |
| - J | CORPS/MEF | - K | ARMY |
| - L | ARMY GROUP/FRONT | - M | REGION |
| - N | COMMAND | | |
| | | | |
| A - | HEADQUARTERS (HQ) | AA | HQ TEAM/CREW |
| AB | HQ SQUAD | AC | HQ SECTION |
| AD | HQ PLATOON/DETACHMENT | AE | HQ COMPANY/BATTERY/TROOP |
| AF | HQ BATTALION/SQUADRON | AG | HQ REGIMENT/GROUP |
| AH | HQ BRIGADE | AI | HQ DIVISION |
| AJ | HQ CORPS/MEF | AK | HQ ARMY |
| AL | HQ ARMY GROUP/FRONT | AM | HQ REGION |
| AN | HQ COMMAND | | |
| | | | |
| B - | TASK FORCE (TF) HQ | BA | TF HQ TEAM/CREW |
| BB | TF HQ SQUAD | BC | TF HQ SECTION |
| BD | TF HQ PLATOON/DETACHMENT | BE | TF HQ COMPANY/BATTERY/TROOP |
| BF | TF HQ BATTALION/SQUADRON | BG | TF HQ REGIMENT/GROUP |
| BH | TF HQ BRIGADE | BI | TF HQ DIVISION |
| BJ | TF HQ CORPS/MEF | BK | TF HQ ARMY |
| BL | TF HQ ARMY GROUP/FRONT | BM | TF HQ REGION |
| BN | TF HQ COMMAND | | |
| | | | |
| C - | FEINT DUMMY (FD) HQ | CA | FD HQ TEAM/CREW |
| CB | FD HQ SQUAD | CC | FD HQ SECTION |
| CD | FD HQ PLATOON/DETACHMENT | CE | FD HQ COMPANY/BATTERY/TROOP |
| CF | FD HQ BATTALION/SQUADRON | CG | FD HQ REGIMENT/GROUP |
| CH | FD HQ BRIGADE | CI | FD HQ DIVISION |
| CJ | FD HQ CORPS/MEF | CK | FD HQ ARMY |
| CL | FD HQ ARMY GROUP/FRONT | CM | FD HQ REGION |
| CN | FD HQ COMMAND | | |
| | | | |
| D - | FEINT DUMMY/TASK FORCE (FD/TF) HQ | DA | FD/TF HQ TEAM/CREW |
| DB | FD/TF HQ SQUAD | DC | FD/TF HQ SECTION |

MIL-STD-2525C
APPENDIX A

TABLE A-II. Symbol modifier codes - Continued.

| CODE | DESCRIPTION | CODE | DESCRIPTION |
|------|--|------|--|
| DD | FD/TF HQ PLATOON/DETACHMENT | DE | FD/TF HQ COMPANY/BATTERY/TROOP |
| DF | FD/TF HQ BATTALION/SQUADRON | DG | FD/TF HQ REGIMENT/GROUP |
| DH | FD/TF HQ BRIGADE | DI | FD/TF HQ DIVISION |
| DJ | FD/TF HQ CORPS/MEF | DK | FD/TF HQ ARMY |
| DL | FD/TF HQ ARMY GROUP/FRONT | DM | FD/TF HQ REGION |
| DN | FD/TF HQ COMMAND | | |
| | | | |
| E - | TASK FORCE (TF) | EA | TF TEAM/CREW |
| EB | TF SQUAD | EC | TF SECTION |
| ED | TF PLATOON/DETACHMENT | EE | TF COMPANY/BATTERY/TROOP |
| EF | TF BATTALION/SQUADRON | EG | TF REGIMENT/GROUP |
| EH | TF BRIGADE | EI | TF DIVISION |
| EJ | TF CORPS/MEF | EK | TF ARMY |
| EL | TF ARMY GROUP/FRONT | EM | TF REGION |
| EN | TF COMMAND | | |
| | | | |
| F - | FEINT DUMMY (FD) | FA | FD TEAM/CREW |
| FB | FD SQUAD | FC | FD SECTION |
| FD | FD PLATOON/DETACHMENT | FE | FD COMPANY/BATTERY/TROOP |
| FF | FD BATTALION/SQUADRON | FG | FD REGIMENT/GROUP |
| FH | FD BRIGADE | FI | FD DIVISION |
| FJ | FD CORPS/MEF | FK | FD ARMY |
| FL | FD ARMY GROUP/FRONT | FM | FD REGION |
| FN | FD COMMAND | | |
| | | | |
| G - | FEINT DUMMY/TASK FORCE (FD/TF) | GA | FD/TF TEAM/CREW |
| GB | FD/TF SQUAD | GC | FD/TF SECTION |
| GD | FD/TF PLATOON/DETACHMENT | GE | FD/TF COMPANY/BATTERY/TROOP |
| GF | FD/TF BATTALION/SQUADRON | GG | FD/TF REGIMENT/GROUP |
| GH | FD/TF BRIGADE | GI | FD/TF DIVISION |
| GJ | FD/TF CORPS/MEF | GK | FD/TF ARMY |
| GL | FD/TF ARMY GROUP/FRONT | GM | FD/TF REGION |
| GN | FD/TF COMMAND | | |
| | | | |
| H - | INSTALLATION | HB | FEINT DUMMY INSTALLATION |
| | | | |
| MO | MOBILITY WHEELED/LIMITED CROSS COUNTRY | MP | MOBILITY CROSS COUNTRY |
| MQ | MOBILITY TRACKED | MR | MOBILITY WHEELED AND TRACKED COMBINATION |

MIL-STD-2525C
APPENDIX A

TABLE A-II. Symbol modifier codes - Continued.

| CODE | DESCRIPTION | | CODE | DESCRIPTION |
|------|------------------------|--|------|--------------------|
| MS | MOBILITY TOWED | | MT | MOBILITY RAIL |
| MU | MOBILITY OVER THE SNOW | | MV | MOBILITY SLED |
| MW | MOBILITY PACK ANIMALS | | MX | MOBILITY BARGE |
| MY | MOBILITY AMPHIBIOUS | | | |
| | | | | |
| NS | TOWED ARRAY (SHORT) | | NL | TOWED ARRAY (LONG) |

MIL-STD-2525C
APPENDIX A

A.5.2.2 SIDC table. The following table lists the codes for space, air, ground, sea surface, sea subsurface, and special operations symbols, respectively. As stated in A.5.2.1, a dash (-) is used to fill each unused position. An asterisk (*) indicates positions that are user-defined based on specific symbol circumstances, such as standard identity or echelon/mobility.

TABLE A-III. SIDC table.

| HIERARCHY | CODE SCHEME | STANDARD IDENTITY | BATTLE DIMENSION | STATUS | FUNCTION ID | | | SIZE/MOBILITY | COUNTRY CODE | ORDER OF BATTLE | DESCRIPTION |
|--------------------------------|-------------|-------------------|------------------|--------|-------------|----|----|---------------|--------------|-----------------|---------------------------|
| | | | | | | | | | | | |
| WAR | S | - | - | - | -- | -- | -- | ** | ** | * | WARFIGHTING SYMBOLS |
| WAR.SPC | S | * | P | * | -- | -- | -- | ** | ** | * | SPACE TRACK |
| WAR.SPC.SAT | S | * | P | * | S- | -- | -- | ** | ** | * | SATELLITE |
| WAR.SPC.CSV | S | * | P | * | V- | -- | -- | ** | ** | * | CREWED SPACE VEHICLE |
| WAR.SPC.SST | S | * | P | * | T- | -- | -- | ** | ** | * | SPACE STATION |
| WAR.SPC.SLV | S | * | P | * | L- | -- | -- | ** | ** | * | SPACE LAUNCH VEHICLE |
| WAR.AIRTRK | S | * | A | * | -- | -- | -- | ** | ** | * | AIR TRACK |
| WAR.AIRTRK.MIL | S | * | A | * | M- | -- | -- | ** | ** | * | MILITARY |
| WAR.AIRTRK.MIL.FIXD | S | * | A | * | MF | -- | -- | ** | ** | * | FIXED WING |
| WAR.AIRTRK.MIL.FIXD.BMB | S | * | A | * | MF | B- | -- | ** | ** | * | BOMBER |
| WAR.AIRTRK.MIL.FIXD.FTR | S | * | A | * | MF | F- | -- | ** | ** | * | FIGHTER |
| WAR.AIRTRK.MIL.FIXD.FTR.INCR | S | * | A | * | MF | FI | -- | ** | ** | * | INTERCEPTOR |
| WAR.AIRTRK.MIL.FIXD.TNE | S | * | A | * | MF | T- | -- | ** | ** | * | TRAINER |
| WAR.AIRTRK.MIL.FIXD.ATK | S | * | A | * | MF | A- | -- | ** | ** | * | ATTACK/STRIKE |
| WAR.AIRTRK.MIL.FIXD.VSTOL | S | * | A | * | MF | L- | -- | ** | ** | * | V/STOL |
| WAR.AIRTRK.MIL.FIXD.TNK | S | * | A | * | MF | K- | -- | ** | ** | * | TANKER |
| WAR.AIRTRK.MIL.FIXD.TNK.BOOM | S | * | A | * | MF | KB | -- | ** | ** | * | TANKER BOOM-ONLY |
| WAR.AIRTRK.MIL.FIXD.TNK.DROG | S | * | A | * | MF | KD | -- | ** | ** | * | TANKER DROGUE-ONLY |
| WAR.AIRTRK.MIL.FIXD.CGOALT | S | * | A | * | MF | C- | -- | ** | ** | * | CARGO AIRLIFT (TRANSPORT) |
| WAR.AIRTRK.MIL.FIXD.CGOALT.LIT | S | * | A | * | MF | CL | -- | ** | ** | * | CARGO AIRLIFT (LIGHT) |
| WAR.AIRTRK.MIL.FIXD.CGOALT.MDM | S | * | A | * | MF | CM | -- | ** | ** | * | CARGO AIRLIFT (MEDIUM) |

MIL-STD-2525C
APPENDIX A

TABLE A-III. SIDC table - Continued.

| HIERARCHY | CODE SCHEME | STANDARD IDENTITY | BATTLE DIMENSION | STATUS | FUNCTION ID | | | SIZE/MOBILITY | COUNTRY CODE | ORDER OF BATTLE | DESCRIPTION |
|---------------------------------|-------------|-------------------|------------------|--------|-------------|----|----|---------------|--------------|-----------------|---|
| | | | | | | | | | | | |
| WAR.AIRTRK.MIL.FIXD.CGOALT.HVY | S | * | A | * | MF | CH | -- | ** | ** | * | CARGO AIRLIFT (HEAVY) |
| WAR.AIRTRK.MIL.FIXD.ECM | S | * | A | * | MF | J- | -- | ** | ** | * | ELECTRONIC COUNTERMEASURES (ECM/JAMMER) |
| WAR.AIRTRK.MIL.FIXD.MEDV | S | * | A | * | MF | O- | -- | ** | ** | * | MEDICAL EVACUATION (MEDEVAC) |
| WAR.AIRTRK.MIL.FIXD.RECON | S | * | A | * | MF | R- | -- | ** | ** | * | RECONNAISSANCE |
| WAR.AIRTRK.MIL.FIXD.RECON.ABNEW | S | * | A | * | MF | RW | -- | ** | ** | * | AIRBORNE EARLY WARNING (AEW) |
| WAR.AIRTRK.MIL.FIXD.RECON.ESM | S | * | A | * | MF | RZ | -- | ** | ** | * | ELECTRONIC SURVEILLANCE MEASURES |
| WAR.AIRTRK.MIL.FIXD.RECON.PHG | S | * | A | * | MF | RX | -- | ** | ** | * | PHOTOGRAPHIC |
| WAR.AIRTRK.MIL.FIXD.PAT | S | * | A | * | MF | P- | -- | ** | ** | * | PATROL |
| WAR.AIRTRK.MIL.FIXD.PAT.ASUW | S | * | A | * | MF | PN | -- | ** | ** | * | ANTISURFACE WARFARE (ASUW) |
| WAR.AIRTRK.MIL.FIXD.PAT.MNECM | S | * | A | * | MF | PM | -- | ** | ** | * | MINE COUNTERMEASURES |
| WAR.AIRTRK.MIL.FIXD.UTY | S | * | A | * | MF | U- | -- | ** | ** | * | UTILITY |
| WAR.AIRTRK.MIL.FIXD.UTY.LIT | S | * | A | * | MF | UL | -- | ** | ** | * | UTILITY (LIGHT) |
| WAR.AIRTRK.MIL.FIXD.UTY.MDM | S | * | A | * | MF | UM | -- | ** | ** | * | UTILITY (MEDIUM) |
| WAR.AIRTRK.MIL.FIXD.UTY.HVY | S | * | A | * | MF | UH | -- | ** | ** | * | UTILITY (HEAVY) |
| WAR.AIRTRK.MIL.FIXD.COMM | S | * | A | * | MF | Y- | -- | ** | ** | * | COMMUNICATIONS |
| WAR.AIRTRK.MIL.FIXD.CSAR | S | * | A | * | MF | H- | -- | ** | ** | * | COMBAT SEARCH AND RESCUE (CSAR) |
| WAR.AIRTRK.MIL.FIXD.ABNCP | S | * | A | * | MF | D- | -- | ** | ** | * | AIRBORNE COMMAND POST (C2) |
| WAR.AIRTRK.MIL.FIXD.DRN | S | * | A | * | MF | Q- | -- | ** | ** | * | DRONE (RPV/UA) |
| WAR.AIRTRK.MIL.FIXD.DRN.ATK | S | * | A | * | MF | QA | -- | ** | ** | * | ATTACK |
| WAR.AIRTRK.MIL.FIXD.DRN.BMB | S | * | A | * | MF | QB | -- | ** | ** | * | BOMBER |
| WAR.AIRTRK.MIL.FIXD.DRN.CGO | S | * | A | * | MF | QC | -- | ** | ** | * | CARGO |
| WAR.AIRTRK.MIL.FIXD.DRN.ABNCP | S | * | A | * | MF | QD | -- | ** | ** | * | AIRBORNE COMMAND POST |
| WAR.AIRTRK.MIL.FIXD.DRN.FTR | S | * | A | * | MF | QF | -- | ** | ** | * | FIGHTER |
| WAR.AIRTRK.MIL.FIXD.DRN.CSAR | S | * | A | * | MF | QH | -- | ** | ** | * | SEARCH & RESCUE (CSAR) |
| WAR.AIRTRK.MIL.FIXD.DRN.ECM | S | * | A | * | MF | QJ | -- | ** | ** | * | ELECTRONIC COUNTERMEASURES (JAMMER) |

MIL-STD-2525C
APPENDIX A

TABLE A-III. SIDC table - Continued.

| HIERARCHY | CODE SCHEME | STANDARD IDENTITY | BATTLE DIMENSION | STATUS | FUNCTION ID | | | SIZE/MOBILITY | COUNTRY CODE | ORDER OF BATTLE | DESCRIPTION |
|-------------------------------------|-------------|-------------------|------------------|--------|-------------|----|----|---------------|--------------|-----------------|---|
| | | | | | | | | | | | |
| WAR.AIRTRK.MIL.FIXD.DRN.TNK | S | * | A | * | MF | QK | -- | ** | ** | * | TANKER |
| WAR.AIRTRK.MIL.FIXD.DRN.VSTOL | S | * | A | * | MF | QL | -- | ** | ** | * | V/STOL |
| WAR.AIRTRK.MIL.FIXD.DRN.SOF | S | * | A | * | MF | QM | -- | ** | ** | * | SPECIAL OPERATIONS FORCES (SOF) |
| WAR.AIRTRK.MIL.FIXD.DRN.MNECM | S | * | A | * | MF | QI | -- | ** | ** | * | MINE COUNTERMEASURES |
| WAR.AIRTRK.MIL.FIXD.DRN.ASUW | S | * | A | * | MF | QN | -- | ** | ** | * | ANTISURFACE WARFARE (ASUW) |
| WAR.AIRTRK.MIL.FIXD.DRN.PAT | S | * | A | * | MF | QP | -- | ** | ** | * | PATROL |
| WAR.AIRTRK.MIL.FIXD.DRN.RECON | S | * | A | * | MF | QR | -- | ** | ** | * | RECONNAISSANCE |
| WAR.AIRTRK.MIL.FIXD.DRN.RECON.ABNEW | S | * | A | * | MF | QR | W- | ** | ** | * | AIRBORNE EARLY WARNING (AEW) |
| WAR.AIRTRK.MIL.FIXD.DRN.RECON.ESM | S | * | A | * | MF | QR | Z- | ** | ** | * | ELECTRONIC SURVEILLANCE MEASURES |
| WAR.AIRTRK.MIL.FIXD.DRN.RECON.PHG | S | * | A | * | MF | QR | X- | ** | ** | * | PHOTOGRAPHIC |
| WAR.AIRTRK.MIL.FIXD.DRN.ASBW | S | * | A | * | MF | QS | -- | ** | ** | * | ANTISUBMARINE WARFARE (ASW) |
| WAR.AIRTRK.MIL.FIXD.DRN.TNE | S | * | A | * | MF | QT | -- | ** | ** | * | TRAINER |
| WAR.AIRTRK.MIL.FIXD.DRN.UTY | S | * | A | * | MF | QU | -- | ** | ** | * | UTILITY |
| WAR.AIRTRK.MIL.FIXD.DRN.COMM | S | * | A | * | MF | QY | -- | ** | ** | * | COMMUNICATIONS |
| WAR.AIRTRK.MIL.FIXD.DRN.MEDV | S | * | A | * | MF | QO | -- | ** | ** | * | MEDEVAC |
| WAR.AIRTRK.MIL.FIXD.ASBWCB | S | * | A | * | MF | S- | -- | ** | ** | * | ANTISUBMARINE WARFARE (ASW) CARRIER BASED |
| WAR.AIRTRK.MIL.FIXD.SOF | S | * | A | * | MF | M- | -- | ** | ** | * | SPECIAL OPERATIONS FORCES (SOF) |
| WAR.AIRTRK.MIL.ROT | S | * | A | * | MH | -- | -- | ** | ** | * | ROTARY WING |
| WAR.AIRTRK.MIL.ROT.ATK | S | * | A | * | MH | A- | -- | ** | ** | * | ATTACK |
| WAR.AIRTRK.MIL.ROT.ASBW | S | * | A | * | MH | S- | -- | ** | ** | * | ANTISUBMARINE WARFARE/MPA |
| WAR.AIRTRK.MIL.ROT.UTY | S | * | A | * | MH | U- | -- | ** | ** | * | UTILITY |
| WAR.AIRTRK.MIL.ROT.UTY.LIT | S | * | A | * | MH | UL | -- | ** | ** | * | UTILITY (LIGHT) |
| WAR.AIRTRK.MIL.ROT.UTY.MDM | S | * | A | * | MH | UM | -- | ** | ** | * | UTILITY (MEDIUM) |
| WAR.AIRTRK.MIL.ROT.UTY.HVY | S | * | A | * | MH | UH | -- | ** | ** | * | UTILITY (HEAVY) |
| WAR.AIRTRK.MIL.ROT.MNECM | S | * | A | * | MH | I- | -- | ** | ** | * | MINE COUNTERMEASURES |

MIL-STD-2525C
APPENDIX A

TABLE A-III. SIDC table - Continued.

| HIERARCHY | CODE SCHEME | STANDARD IDENTITY | BATTLE DIMENSION | STATUS | FUNCTION ID | | | SIZE/MOBILITY | COUNTRY CODE | ORDER OF BATTLE | DESCRIPTION |
|-------------------------------|-------------|-------------------|------------------|--------|-------------|----|----|---------------|--------------|-----------------|---|
| | | | | | | | | | | | |
| WAR.AIRTRK.MIL.ROT.CSAR | S | * | A | * | MH | H- | -- | ** | ** | * | COMBAT SEARCH AND RESCUE (CSAR) |
| WAR.AIRTRK.MIL.ROT.RECON | S | * | A | * | MH | R- | -- | ** | ** | * | RECONNAISSANCE |
| WAR.AIRTRK.MIL.ROT.DRN | S | * | A | * | MH | Q- | -- | ** | ** | * | DRONE (RPV/UA) |
| WAR.AIRTRK.MIL.ROT.CGOALT | S | * | A | * | MH | C- | -- | ** | ** | * | CARGO AIRLIFT (TRANSPORT) |
| WAR.AIRTRK.MIL.ROT.CGOALT.LIT | S | * | A | * | MH | CL | -- | ** | ** | * | CARGO AIRLIFT (LIGHT) |
| WAR.AIRTRK.MIL.ROT.CGOALT.MDM | S | * | A | * | MH | CM | -- | ** | ** | * | CARGO AIRLIFT (MEDIUM) |
| WAR.AIRTRK.MIL.ROT.CGOALT.HVY | S | * | A | * | MH | CH | -- | ** | ** | * | CARGO AIRLIFT (HEAVY) |
| WAR.AIRTRK.MIL.ROT.TNE | S | * | A | * | MH | T- | -- | ** | ** | * | TRAINER |
| WAR.AIRTRK.MIL.ROT.MEDV | S | * | A | * | MH | O- | -- | ** | ** | * | MEDEVAC |
| WAR.AIRTRK.MIL.ROT.SOF | S | * | A | * | MH | M- | -- | ** | ** | * | SPECIAL OPERATIONS FORCES (SOF) |
| WAR.AIRTRK.MIL.ROT.ABNCP | S | * | A | * | MH | D- | -- | ** | ** | * | AIRBORNE COMMAND POST (C2) |
| WAR.AIRTRK.MIL.ROT.TNK | S | * | A | * | MH | K- | -- | ** | ** | * | TANKER |
| WAR.AIRTRK.MIL.ROT.ECM | S | * | A | * | MH | J- | -- | ** | ** | * | ELECTRONIC COUNTERMEASURES (ECM/JAMMER) |
| WAR.AIRTRK.MIL.LTA | S | * | A | * | ML | -- | -- | ** | ** | * | LIGHTER THAN AIR |
| WAR.AIRTRK.MIL.VIP | S | * | A | * | MV | -- | -- | ** | ** | * | VERY IMPORTANT PERSON (VIP) |
| WAR.AIRTRK.MIL.ESCORT | S | * | A | * | ME | -- | -- | ** | ** | * | ESCORT |
| WAR.AIRTRK.WPN | S | * | A | * | W- | -- | -- | ** | ** | * | WEAPON |
| WAR.AIRTRK.WPN.MSLIF | S | * | A | * | WM | -- | -- | ** | ** | * | MISSILE IN FLIGHT |
| WAR.AIRTRK.WPN.MSLIF.SLM | S | * | A | * | WM | S- | -- | ** | ** | * | SURFACE LAUNCHED MISSILE |
| WAR.AIRTRK.WPN.MSLIF.SLM.SSM | S | * | A | * | WM | SS | -- | ** | ** | * | SURFACE-TO-SURFACE MISSILE (SSM) |
| WAR.AIRTRK.WPN.MSLIF.SLM.SAM | S | * | A | * | WM | SA | -- | ** | ** | * | SURFACE-TO-AIR MISSILE (SAM) |
| WAR.AIRTRK.WPN.MSLIF.SLM.SSUM | S | * | A | * | WM | SU | -- | ** | ** | * | SURFACE-TO-SUBSURFACE MISSILE |
| WAR.AIRTRK.WPN.MSLIF.SLM.ABM | S | * | A | * | WM | SB | -- | ** | ** | * | ANTIBALLISTIC MISSILE (ABM) |
| WAR.AIRTRK.WPN.MSLIF.ALM | S | * | A | * | WM | A- | -- | ** | ** | * | AIR LAUNCHED MISSILE |
| WAR.AIRTRK.WPN.MSLIF.ALM.ASM | S | * | A | * | WM | AS | -- | ** | ** | * | AIR-TO-SURFACE MISSILE (ASM) |

MIL-STD-2525C
APPENDIX A

TABLE A-III. SIDC table - Continued.

| HIERARCHY | CODE SCHEME | STANDARD IDENTITY | BATTLE DIMENSION | STATUS | FUNCTION ID | | | SIZE/MOBILITY | COUNTRY CODE | ORDER OF BATTLE | DESCRIPTION |
|-------------------------------------|-------------|-------------------|------------------|--------|-------------|----|----|---------------|--------------|-----------------|---|
| | | | | | | | | | | | |
| WAR.AIRTRK.WPN.MSLIF.ALM.AAM | S | * | A | * | WM | AA | -- | ** | ** | * | AIR-TO-AIR MISSILE (AAM) |
| WAR.AIRTRK.WPN.MSLIF.ALM.ASPC | S | * | A | * | WM | AP | -- | ** | ** | * | AIR-TO-SPACE MISSILE |
| WAR.AIRTRK.WPN.MSLIF.SBSM | S | * | A | * | WM | U- | -- | ** | ** | * | SUBSURFACE-TO-SURFACE MISSILE (S/SSM) |
| WAR.AIRTRK.WPN.MSLIF.CM | S | * | A | * | WM | CM | -- | ** | ** | * | CRUISE MISSILE |
| WAR.AIRTRK.WPN.MSLIF.BLST | S | * | A | * | WM | B- | -- | ** | ** | * | BALLISTIC MISSILE |
| WAR.AIRTRK.WPN.BM | S | * | A | * | WB | -- | -- | ** | ** | * | BOMB |
| WAR.AIRTRK.WPN.DCY | S | * | A | * | WD | -- | -- | ** | ** | * | DECOY |
| WAR.AIRTRK.CVL | S | * | A | * | C- | -- | -- | ** | ** | * | CIVIL AIRCRAFT |
| WAR.AIRTRK.CVL.FIXD | S | * | A | * | CF | -- | -- | ** | ** | * | FIXED WING |
| WAR.AIRTRK.CVL.ROT | S | * | A | * | CH | -- | -- | ** | ** | * | ROTARY WING |
| WAR.AIRTRK.CVL.LTA | S | * | A | * | CL | -- | -- | ** | ** | * | LIGHTER THAN AIR |
| WAR.GRDTRK | S | * | G | * | -- | -- | -- | ** | ** | * | GROUND TRACK |
| WAR.GRDTRK.UNIT | S | * | G | * | U- | -- | -- | ** | ** | * | UNIT |
| WAR.GRDTRK.UNIT.CBT | S | * | G | * | UC | -- | -- | ** | ** | * | COMBAT |
| WAR.GRDTRK.UNIT.CBT.ADF | S | * | G | * | UC | D- | -- | ** | ** | * | AIR DEFENSE |
| WAR.GRDTRK.UNIT.CBT.ADF.SHTR | S | * | G | * | UC | DS | -- | ** | ** | * | SHORT RANGE |
| WAR.GRDTRK.UNIT.CBT.ADF.SHTR.CPL | S | * | G | * | UC | DS | C- | ** | ** | * | CHAPARRAL |
| WAR.GRDTRK.UNIT.CBT.ADF.SHTR.STG | S | * | G | * | UC | DS | S- | ** | ** | * | STINGER |
| WAR.GRDTRK.UNIT.CBT.ADF.SHTR.VUL | S | * | G | * | UC | DS | V- | ** | ** | * | VULCAN |
| WAR.GRDTRK.UNIT.CBT.ADF.MSL | S | * | G | * | UC | DM | -- | ** | ** | * | AIR DEFENSE MISSILE |
| WAR.GRDTRK.UNIT.CBT.ADF.MSL.LIT | S | * | G | * | UC | DM | L- | ** | ** | * | AIR DEFENSE MISSILE LIGHT |
| WAR.GRDTRK.UNIT.CBT.ADF.MSL.LIT.MOT | S | * | G | * | UC | DM | LA | ** | ** | * | AIR DEFENSE MISSILE MOTORIZED (AVENGER) |
| WAR.GRDTRK.UNIT.CBT.ADF.MSL.MDM | S | * | G | * | UC | DM | M- | ** | ** | * | AIR DEFENSE MISSILE MEDIUM |
| WAR.GRDTRK.UNIT.CBT.ADF.MSL.HVY | S | * | G | * | UC | DM | H- | ** | ** | * | AIR DEFENSE MISSILE HEAVY |
| WAR.GRDTRK.UNIT.CBT.ADF.MSL.HMAD | S | * | G | * | UC | DH | -- | ** | ** | * | H/MAD |

MIL-STD-2525C
APPENDIX A

TABLE A-III. SIDC table - Continued.

| HIERARCHY | CODE SCHEME | STANDARD IDENTITY | BATTLE DIMENSION | STATUS | FUNCTION ID | | | SIZE/MOBILITY | COUNTRY CODE | ORDER OF BATTLE | DESCRIPTION |
|--------------------------------------|-------------|-------------------|------------------|--------|-------------|----|----|---------------|--------------|-----------------|------------------------------------|
| | | | | | | | | | | | |
| WAR.GRDTRK.UNT.CBT.ADF.MSL.HMAD.HWK | S | * | G | * | UC | DH | H- | ** | ** | * | HAWK |
| WAR.GRDTRK.UNT.CBT.ADF.MSL.HMAD.PATT | S | * | G | * | UC | DH | P- | ** | ** | * | PATRIOT |
| WAR.GRDTRK.UNT.CBT.ADF.GUNUNT | S | * | G | * | UC | DG | -- | ** | ** | * | GUN UNIT |
| WAR.GRDTRK.UNT.CBT.ADF.CMPS | S | * | G | * | UC | DC | -- | ** | ** | * | COMPOSITE |
| WAR.GRDTRK.UNT.CBT.ADF.TGTGUT | S | * | G | * | UC | DT | -- | ** | ** | * | TARGETING UNIT |
| WAR.GRDTRK.UNT.CBT.ADF.TMDU | S | * | G | * | UC | DO | -- | ** | ** | * | THEATER MISSILE DEFENSE UNIT |
| WAR.GRDTRK.UNT.CBT.ARM | S | * | G | * | UC | A- | -- | ** | ** | * | ARMOR |
| WAR.GRDTRK.UNT.CBT.ARM.TRK | S | * | G | * | UC | AT | -- | ** | ** | * | ARMOR TRACK |
| WAR.GRDTRK.UNT.CBT.ARM.TRK.ABN | S | * | G | * | UC | AT | A- | ** | ** | * | ARMOR TRACK AIRBORNE |
| WAR.GRDTRK.UNT.CBT.ARM.TRK.AMP | S | * | G | * | UC | AT | W- | ** | ** | * | ARMOR TRACK AMPHIBIOUS |
| WAR.GRDTRK.UNT.CBT.ARM.TRK.AMP.RCY | S | * | G | * | UC | AT | WR | ** | ** | * | ARMOR TRACK AMPHIBIOUS RECOVERY |
| WAR.GRDTRK.UNT.CBT.ARM.TRK.LIT | S | * | G | * | UC | AT | L- | ** | ** | * | ARMOR TRACK, LIGHT |
| WAR.GRDTRK.UNT.CBT.ARM.TRK.MDM | S | * | G | * | UC | AT | M- | ** | ** | * | ARMOR TRACK, MEDIUM |
| WAR.GRDTRK.UNT.CBT.ARM.TRK.HVY | S | * | G | * | UC | AT | H- | ** | ** | * | ARMOR TRACK, HEAVY |
| WAR.GRDTRK.UNT.CBT.ARM.TRK.RCY | S | * | G | * | UC | AT | R- | ** | ** | * | ARMOR TRACK, RECOVERY |
| WAR.GRDTRK.UNT.CBT.ARM.WHD | S | * | G | * | UC | AW | -- | ** | ** | * | ARMOR, WHEELED |
| WAR.GRDTRK.UNT.CBT.ARM.WHD.AAST | S | * | G | * | UC | AW | S- | ** | ** | * | ARMOR, WHEELED AIR ASSAULT |
| WAR.GRDTRK.UNT.CBT.ARM.WHD.ABN | S | * | G | * | UC | AW | A- | ** | ** | * | ARMOR, WHEELED AIRBORNE |
| WAR.GRDTRK.UNT.CBT.ARM.WHD.AMP | S | * | G | * | UC | AW | W- | ** | ** | * | ARMOR, WHEELED AMPHIBIOUS |
| WAR.GRDTRK.UNT.CBT.ARM.WHD.AMP.RCY | S | * | G | * | UC | AW | WR | ** | ** | * | ARMOR, WHEELED AMPHIBIOUS RECOVERY |
| WAR.GRDTRK.UNT.CBT.ARM.WHD.LIT | S | * | G | * | UC | AW | L- | ** | ** | * | ARMOR, WHEELED LIGHT |
| WAR.GRDTRK.UNT.CBT.ARM.WHD.MDM | S | * | G | * | UC | AW | M- | ** | ** | * | ARMOR, WHEELED MEDIUM |
| WAR.GRDTRK.UNT.CBT.ARM.WHD.HVY | S | * | G | * | UC | AW | H- | ** | ** | * | ARMOR, WHEELED HEAVY |
| WAR.GRDTRK.UNT.CBT.ARM.WHD.RCY | S | * | G | * | UC | AW | R- | ** | ** | * | ARMOR, WHEELED RECOVERY |
| WAR.GRDTRK.UNT.CBT.AARM | S | * | G | * | UC | AA | -- | ** | ** | * | ANTIARMOR |

MIL-STD-2525C
APPENDIX A

TABLE A-III. SIDC table - Continued.

| HIERARCHY | CODE SCHEME | STANDARD IDENTITY | BATTLE DIMENSION | STATUS | FUNCTION ID | | | SIZE/MOBILITY | COUNTRY CODE | ORDER OF BATTLE | DESCRIPTION |
|------------------------------------|-------------|-------------------|------------------|--------|-------------|----|----|---------------|--------------|-----------------|-----------------------------------|
| | | | | | | | | | | | |
| WAR.GRDTRK.UNT.CBT.AARM.DMD | S | * | G | * | UC | AA | D- | ** | ** | * | ANTIARMOR DISMOUNTED |
| WAR.GRDTRK.UNT.CBT.AARM.LIT | S | * | G | * | UC | AA | L- | ** | ** | * | ANTIARMOR LIGHT |
| WAR.GRDTRK.UNT.CBT.AARM.ABN | S | * | G | * | UC | AA | M- | ** | ** | * | ANTIARMOR AIRBORNE |
| WAR.GRDTRK.UNT.CBT.AARM.AAST | S | * | G | * | UC | AA | S- | ** | ** | * | ANTIARMOR AIR ASSAULT |
| WAR.GRDTRK.UNT.CBT.AARM.MNT | S | * | G | * | UC | AA | U- | ** | ** | * | ANTIARMOR MOUNTAIN |
| WAR.GRDTRK.UNT.CBT.AARM.ARC | S | * | G | * | UC | AA | C- | ** | ** | * | ANTIARMOR ARCTIC |
| WAR.GRDTRK.UNT.CBT.AARM.ARM | S | * | G | * | UC | AA | A- | ** | ** | * | ANTIARMOR ARMORED |
| WAR.GRDTRK.UNT.CBT.AARM.ARM.TKD | S | * | G | * | UC | AA | AT | ** | ** | * | ANTIARMOR ARMORED TRACKED |
| WAR.GRDTRK.UNT.CBT.AARM.ARM.WHD | S | * | G | * | UC | AA | AW | ** | ** | * | ANTIARMOR ARMORED WHEELED |
| WAR.GRDTRK.UNT.CBT.AARM.ARM.AAST | S | * | G | * | UC | AA | AS | ** | ** | * | ANTIARMOR ARMORED AIR ASSAULT |
| WAR.GRDTRK.UNT.CBT.AARM.MOT | S | * | G | * | UC | AA | O- | ** | ** | * | ANTIARMOR MOTORIZED |
| WAR.GRDTRK.UNT.CBT.AARM.MOT.AAST | S | * | G | * | UC | AA | OS | ** | ** | * | ANTIARMOR MOTORIZED AIR ASSAULT |
| WAR.GRDTRK.UNT.CBT.AVN | S | * | G | * | UC | V- | -- | ** | ** | * | AVIATION |
| WAR.GRDTRK.UNT.CBT.AVN.FIXD | S | * | G | * | UC | VF | -- | ** | ** | * | FIXED WING |
| WAR.GRDTRK.UNT.CBT.AVN.FIXD.UTY | S | * | G | * | UC | VF | U- | ** | ** | * | UTILITY FIXED WING |
| WAR.GRDTRK.UNT.CBT.AVN.FIXD.ATK | S | * | G | * | UC | VF | A- | ** | ** | * | ATTACK FIXED WING |
| WAR.GRDTRK.UNT.CBT.AVN.FIXD.RECON | S | * | G | * | UC | VF | R- | ** | ** | * | RECON FIXED WING |
| WAR.GRDTRK.UNT.CBT.AVN.ROT | S | * | G | * | UC | VR | -- | ** | ** | * | ROTARY WING |
| WAR.GRDTRK.UNT.CBT.AVN.ROT.ATK | S | * | G | * | UC | VR | A- | ** | ** | * | ATTACK ROTARY WING |
| WAR.GRDTRK.UNT.CBT.AVN.ROT.SCUT | S | * | G | * | UC | VR | S- | ** | ** | * | SCOUT ROTARY WING |
| WAR.GRDTRK.UNT.CBT.AVN.ROT.ASBW | S | * | G | * | UC | VR | W- | ** | ** | * | ANTISUBMARINE WARFARE ROTARY WING |
| WAR.GRDTRK.UNT.CBT.AVN.ROT.UTY | S | * | G | * | UC | VR | U- | ** | ** | * | UTILITY ROTARY WING |
| WAR.GRDTRK.UNT.CBT.AVN.ROT.UTY.LIT | S | * | G | * | UC | VR | UL | ** | ** | * | LIGHT UTILITY ROTARY WING |
| WAR.GRDTRK.UNT.CBT.AVN.ROT.UTY.MDM | S | * | G | * | UC | VR | UM | ** | ** | * | MEDIUM UTILITY ROTARY WING |
| WAR.GRDTRK.UNT.CBT.AVN.ROT.UTY.HVY | S | * | G | * | UC | VR | UH | ** | ** | * | HEAVY UTILITY ROTARY WING |

MIL-STD-2525C
APPENDIX A

TABLE A-III. SIDC table - Continued.

| HIERARCHY | CODE SCHEME | STANDARD IDENTITY | BATTLE DIMENSION | STATUS | FUNCTION ID | | | SIZE/MOBILITY | COUNTRY CODE | ORDER OF BATTLE | DESCRIPTION |
|----------------------------------|-------------|-------------------|------------------|--------|-------------|----|----|---------------|--------------|-----------------|---|
| | | | | | UC | VR | UE | | | | |
| WAR.GRDTRK.UNT.CBT.AVN.ROT.C2 | S | * | G | * | UC | VR | UC | ** | ** | * | C2 ROTARY WING |
| WAR.GRDTRK.UNT.CBT.AVN.ROT.MEDV | S | * | G | * | UC | VR | UE | ** | ** | * | MEDEVAC ROTARY WING |
| WAR.GRDTRK.UNT.CBT.AVN.ROT.MNECM | S | * | G | * | UC | VR | M- | ** | ** | * | MINE COUNTERMEASURE ROTARY WING |
| WAR.GRDTRK.UNT.CBT.AVN.SAR | S | * | G | * | UC | VS | -- | ** | ** | * | SEARCH AND RESCUE |
| WAR.GRDTRK.UNT.CBT.AVN.CMPS | S | * | G | * | UC | VC | -- | ** | ** | * | COMPOSITE |
| WAR.GRDTRK.UNT.CBT.AVN.VSTOL | S | * | G | * | UC | VV | -- | ** | ** | * | VERTICAL AND/OR SHORT TAKEOFF AND LANDING AIRCRAFT (V/STOL) |
| WAR.GRDTRK.UNT.CBT.AVN.UA | S | * | G | * | UC | VU | -- | ** | ** | * | UNMANNED AIRCRAFT |
| WAR.GRDTRK.UNT.CBT.AVN.UA.FIXD | S | * | G | * | UC | VU | F- | ** | ** | * | UNMANNED AIRCRAFT FIXED WING |
| WAR.GRDTRK.UNT.CBT.AVN.UA.ROT | S | * | G | * | UC | VU | R- | ** | ** | * | UNMANNED AIRCRAFT ROTARY WING |
| WAR.GRDTRK.UNT.CBT.INF | S | * | G | * | UC | I- | -- | ** | ** | * | INFANTRY |
| WAR.GRDTRK.UNT.CBT.INF.LIT | S | * | G | * | UC | IL | -- | ** | ** | * | INFANTRY LIGHT |
| WAR.GRDTRK.UNT.CBT.INF.MOT | S | * | G | * | UC | IM | -- | ** | ** | * | INFANTRY MOTORIZED |
| WAR.GRDTRK.UNT.CBT.INF.MNT | S | * | G | * | UC | IO | -- | ** | ** | * | INFANTRY MOUNTAIN |
| WAR.GRDTRK.UNT.CBT.INF.ABN | S | * | G | * | UC | IA | -- | ** | ** | * | INFANTRY AIRBORNE |
| WAR.GRDTRK.UNT.CBT.INF.AAST | S | * | G | * | UC | IS | -- | ** | ** | * | INFANTRY AIR ASSAULT |
| WAR.GRDTRK.UNT.CBT.INF.MECH | S | * | G | * | UC | IZ | -- | ** | ** | * | INFANTRY MECHANIZED |
| WAR.GRDTRK.UNT.CBT.INF.NAV | S | * | G | * | UC | IN | -- | ** | ** | * | INFANTRY NAVAL |
| WAR.GRDTRK.UNT.CBT.INF.INFFV | S | * | G | * | UC | II | -- | ** | ** | * | INFANTRY FIGHTING VEHICLE |
| WAR.GRDTRK.UNT.CBT.INF.ARC | S | * | G | * | UC | IC | -- | ** | ** | * | INFANTRY ARCTIC |
| WAR.GRDTRK.UNT.CBT.ENG | S | * | G | * | UC | E- | -- | ** | ** | * | ENGINEER |
| WAR.GRDTRK.UNT.CBT.ENG.CBT | S | * | G | * | UC | EC | -- | ** | ** | * | ENGINEER COMBAT |
| WAR.GRDTRK.UNT.CBT.ENG.CBT.AAST | S | * | G | * | UC | EC | S- | ** | ** | * | ENGINEER COMBAT AIR ASSAULT |
| WAR.GRDTRK.UNT.CBT.ENG.CBT.ABN | S | * | G | * | UC | EC | A- | ** | ** | * | ENGINEER COMBAT AIRBORNE |
| WAR.GRDTRK.UNT.CBT.ENG.CBT.ARC | S | * | G | * | UC | EC | C- | ** | ** | * | ENGINEER COMBAT ARCTIC |

MIL-STD-2525C
APPENDIX A

TABLE A-III. SIDC table - Continued.

| HIERARCHY | CODE SCHEME | STANDARD IDENTITY | BATTLE DIMENSION | STATUS | FUNCTION ID | | | SIZE/MOBILITY | COUNTRY CODE | ORDER OF BATTLE | DESCRIPTION |
|---|-------------|-------------------|------------------|--------|-------------|----|----|---------------|--------------|-----------------|------------------------------------|
| | | | | | | | | | | | |
| WAR.GRDTRK.UNT.CBT.ENG.CBT.LIT | S | * | G | * | UC | EC | L- | ** | ** | * | ENGINEER COMBAT LIGHT (SAPPER) |
| WAR.GRDTRK.UNT.CBT.ENG.CBT.MDM | S | * | G | * | UC | EC | M- | ** | ** | * | ENGINEER COMBAT MEDIUM |
| WAR.GRDTRK.UNT.CBT.ENG.CBT.HVY | S | * | G | * | UC | EC | H- | ** | ** | * | ENGINEER COMBAT HEAVY |
| WAR.GRDTRK.UNT.CBT.ENG.CBT.MECH | S | * | G | * | UC | EC | T- | ** | ** | * | ENGINEER COMBAT MECHANIZED (TRACK) |
| WAR.GRDTRK.UNT.CBT.ENG.CBT.MOT | S | * | G | * | UC | EC | W- | ** | ** | * | ENGINEER COMBAT MOTORIZED |
| WAR.GRDTRK.UNT.CBT.ENG.CBT.MNT | S | * | G | * | UC | EC | O- | ** | ** | * | ENGINEER COMBAT MOUNTAIN |
| WAR.GRDTRK.UNT.CBT.ENG.CBT.RECON | S | * | G | * | UC | EC | R- | ** | ** | * | ENGINEER COMBAT RECON |
| WAR.GRDTRK.UNT.CBT.ENG.CSN | S | * | G | * | UC | EN | -- | ** | ** | * | ENGINEER CONSTRUCTION |
| WAR.GRDTRK.UNT.CBT.ENG.CSN.NAV | S | * | G | * | UC | EN | N- | ** | ** | * | ENGINEER NAVAL CONSTRUCTION |
| WAR.GRDTRK.UNT.CBT.FLDART | S | * | G | * | UC | F- | -- | ** | ** | * | FIELD ARTILLERY |
| WAR.GRDTRK.UNT.CBT.FLDART.HOW | S | * | G | * | UC | FH | -- | ** | ** | * | HOWITZER/GUN |
| WAR.GRDTRK.UNT.CBT.FLDART.HOW.SPD | S | * | G | * | UC | FH | E- | ** | ** | * | SELF-PROPELLED |
| WAR.GRDTRK.UNT.CBT.FLDART.HOW.AAST | S | * | G | * | UC | FH | S- | ** | ** | * | AIR ASSAULT |
| WAR.GRDTRK.UNT.CBT.FLDART.HOW.ABN | S | * | G | * | UC | FH | A- | ** | ** | * | AIRBORNE |
| WAR.GRDTRK.UNT.CBT.FLDART.HOW.ARC | S | * | G | * | UC | FH | C- | ** | ** | * | ARCTIC |
| WAR.GRDTRK.UNT.CBT.FLDART.HOW.MNT | S | * | G | * | UC | FH | O- | ** | ** | * | MOUNTAIN |
| WAR.GRDTRK.UNT.CBT.FLDART.HOW.LIT | S | * | G | * | UC | FH | L- | ** | ** | * | LIGHT |
| WAR.GRDTRK.UNT.CBT.FLDART.HOW.MDM | S | * | G | * | UC | FH | M- | ** | ** | * | MEDIUM |
| WAR.GRDTRK.UNT.CBT.FLDART.HOW.HVY | S | * | G | * | UC | FH | H- | ** | ** | * | HEAVY |
| WAR.GRDTRK.UNT.CBT.FLDART.HOW.AMP | S | * | G | * | UC | FH | X- | ** | ** | * | AMPHIBIOUS |
| WAR.GRDTRK.UNT.CBT.FLDART.ROC | S | * | G | * | UC | FR | -- | ** | ** | * | ROCKET |
| WAR.GRDTRK.UNT.CBT.FLDART.ROC.SRL | S | * | G | * | UC | FR | S- | ** | ** | * | SINGLE ROCKET LAUNCHER |
| WAR.GRDTRK.UNT.CBT.FLDART.ROC.SRL.SRSPD | S | * | G | * | UC | FR | SS | ** | ** | * | SINGLE ROCKET SELF-PROPELLED |
| WAR.GRDTRK.UNT.CBT.FLDART.ROC.SRL.SRTRK | S | * | G | * | UC | FR | SR | ** | ** | * | SINGLE ROCKET TRUCK |
| WAR.GRDTRK.UNT.CBT.FLDART.ROC.SRL.SRTOW | S | * | G | * | UC | FR | ST | ** | ** | * | SINGLE ROCKET TOWED |

MIL-STD-2525C
APPENDIX A

TABLE A-III. SIDC table - Continued.

| HIERARCHY | CODE SCHEME | STANDARD IDENTITY | BATTLE DIMENSION | STATUS | FUNCTION ID | | | SIZE/MOBILITY | COUNTRY CODE | ORDER OF BATTLE | DESCRIPTION |
|---|-------------|-------------------|------------------|--------|-------------|----|----|---------------|--------------|-----------------|------------------------------------|
| | | | | | | | | | | | |
| WAR.GRDTRK.UNT.CBT.FLDART.ROC.MRL | S | * | G | * | UC | FR | M- | ** | ** | * | MULTIPLE ROCKET LAUNCHER |
| WAR.GRDTRK.UNT.CBT.FLDART.ROC.MRL.MRSPD | S | * | G | * | UC | FR | MS | ** | ** | * | MULTIPLE ROCKET SELF-PROPELLED |
| WAR.GRDTRK.UNT.CBT.FLDART.ROC.MRL.MRTRK | S | * | G | * | UC | FR | MR | ** | ** | * | MULTIPLE ROCKET TRUCK |
| WAR.GRDTRK.UNT.CBT.FLDART.ROC.MRL.MRTOW | S | * | G | * | UC | FR | MT | ** | ** | * | MULTIPLE ROCKET TOWED |
| WAR.GRDTRK.UNT.CBT.FLDART.TGTAQ | S | * | G | * | UC | FT | -- | ** | ** | * | TARGET ACQUISITION |
| WAR.GRDTRK.UNT.CBT.FLDART.TGTAQ.RAD | S | * | G | * | UC | FT | R- | ** | ** | * | RADAR |
| WAR.GRDTRK.UNT.CBT.FLDART.TGTAQ.SND | S | * | G | * | UC | FT | S- | ** | ** | * | SOUND |
| WAR.GRDTRK.UNT.CBT.FLDART.TGTAQ.FLH | S | * | G | * | UC | FT | F- | ** | ** | * | FLASH (OPTICAL) |
| WAR.GRDTRK.UNT.CBT.FLDART.TGTAQ.CLT | S | * | G | * | UC | FT | C- | ** | ** | * | COLT/FIST |
| WAR.GRDTRK.UNT.CBT.FLDART.TGTAQ.CLT.DMD | S | * | G | * | UC | FT | CD | ** | ** | * | DISMOUNTED COLT/FIST |
| WAR.GRDTRK.UNT.CBT.FLDART.TGTAQ.CLT.TKD | S | * | G | * | UC | FT | CM | ** | ** | * | TRACKED COLT/FIST |
| WAR.GRDTRK.UNT.CBT.FLDART.TGTAQ.ANG | S | * | G | * | UC | FT | A- | ** | ** | * | ANGLICO |
| WAR.GRDTRK.UNT.CBT.FLDART.MORT | S | * | G | * | UC | FM | -- | ** | ** | * | MORTAR |
| WAR.GRDTRK.UNT.CBT.FLDART.MORT.SPDTRK | S | * | G | * | UC | FM | S- | ** | ** | * | SELF-PROPELLED (SP) TRACKED MORTAR |
| WAR.GRDTRK.UNT.CBT.FLDART.MORT.SPDWHD | S | * | G | * | UC | FM | W- | ** | ** | * | SP WHEELED MORTAR |
| WAR.GRDTRK.UNT.CBT.FLDART.MORT.TOW | S | * | G | * | UC | FM | T- | ** | ** | * | TOWED MORTAR |
| WAR.GRDTRK.UNT.CBT.FLDART.MORT.TOW.ABN | S | * | G | * | UC | FM | TA | ** | ** | * | TOWED AIRBORNE MORTAR |
| WAR.GRDTRK.UNT.CBT.FLDART.MORT.TOW.AAST | S | * | G | * | UC | FM | TS | ** | ** | * | TOWED AIR ASSAULT MORTAR |
| WAR.GRDTRK.UNT.CBT.FLDART.MORT.TOW.ARC | S | * | G | * | UC | FM | TC | ** | ** | * | TOWED ARCTIC MORTAR |
| WAR.GRDTRK.UNT.CBT.FLDART.MORT.TOW.MNT | S | * | G | * | UC | FM | TO | ** | ** | * | TOWED MOUNTAIN MORTAR |
| WAR.GRDTRK.UNT.CBT.FLDART.MORT.AMP | S | * | G | * | UC | FM | L- | ** | ** | * | AMPHIBIOUS MORTAR |
| WAR.GRDTRK.UNT.CBT.FLDART.ARTSVY | S | * | G | * | UC | FS | -- | ** | ** | * | ARTILLERY SURVEY |
| WAR.GRDTRK.UNT.CBT.FLDART.ARTSVY.AAST | S | * | G | * | UC | FS | S- | ** | ** | * | AIR ASSAULT |
| WAR.GRDTRK.UNT.CBT.FLDART.ARTSVY.ABN | S | * | G | * | UC | FS | A- | ** | ** | * | AIRBORNE |
| WAR.GRDTRK.UNT.CBT.FLDART.ARTSVY.LIT | S | * | G | * | UC | FS | L- | ** | ** | * | LIGHT |

MIL-STD-2525C
APPENDIX A

TABLE A-III. SIDC table - Continued.

| HIERARCHY | CODE SCHEME | STANDARD IDENTITY | BATTLE DIMENSION | STATUS | FUNCTION ID | SIZE/MOBILITY | COUNTRY CODE | ORDER OF BATTLE | DESCRIPTION |
|--------------------------------------|-------------|-------------------|------------------|--------|-------------|---------------|--------------|-----------------|---|
| WAR.GRDTRK.UNT.CBT.FLDART.ARTSVY.MNT | S | * | G | * | UC FS O- | ** | ** | * | MOUNTAIN |
| WAR.GRDTRK.UNT.CBT.FLDART.METO | S | * | G | * | UC FO -- | ** | ** | * | METEOROLOGICAL |
| WAR.GRDTRK.UNT.CBT.FLDART.METO.AAST | S | * | G | * | UC FO S- | ** | ** | * | AIR ASSAULT METEOROLOGICAL |
| WAR.GRDTRK.UNT.CBT.FLDART.METO.ABN | S | * | G | * | UC FO A- | ** | ** | * | AIRBORNE METEOROLOGICAL |
| WAR.GRDTRK.UNT.CBT.FLDART.METO.LIT | S | * | G | * | UC FO L- | ** | ** | * | LIGHT METEOROLOGICAL |
| WAR.GRDTRK.UNT.CBT.FLDART.METO.MNT | S | * | G | * | UC FO O- | ** | ** | * | MOUNTAIN METEOROLOGICAL |
| WAR.GRDTRK.UNT.CBT.RECON | S | * | G | * | UC R- -- | ** | ** | * | RECONNAISSANCE |
| WAR.GRDTRK.UNT.CBT.RECON.HRE | S | * | G | * | UC RH -- | ** | ** | * | RECONNAISSANCE HORSE |
| WAR.GRDTRK.UNT.CBT.RECON.CVY | S | * | G | * | UC RV -- | ** | ** | * | RECONNAISSANCE CAVALRY |
| WAR.GRDTRK.UNT.CBT.RECON.CVY.ARMD | S | * | G | * | UC RV A- | ** | ** | * | RECONNAISSANCE CAVALRY ARMORED |
| WAR.GRDTRK.UNT.CBT.RECON.CVY.MOT | S | * | G | * | UC RV M- | ** | ** | * | RECONNAISSANCE CAVALRY MOTORIZED |
| WAR.GRDTRK.UNT.CBT.RECON.CVY.GRD | S | * | G | * | UC RV G- | ** | ** | * | RECONNAISSANCE CAVALRY GROUND |
| WAR.GRDTRK.UNT.CBT.RECON.CVY.AIR | S | * | G | * | UC RV O- | ** | ** | * | RECONNAISSANCE CAVALRY AIR |
| WAR.GRDTRK.UNT.CBT.RECON.ARC | S | * | G | * | UC RC -- | ** | ** | * | RECONNAISSANCE ARCTIC |
| WAR.GRDTRK.UNT.CBT.RECON.AAST | S | * | G | * | UC RS -- | ** | ** | * | RECONNAISSANCE AIR ASSAULT |
| WAR.GRDTRK.UNT.CBT.RECON.ABN | S | * | G | * | UC RA -- | ** | ** | * | RECONNAISSANCE AIRBORNE |
| WAR.GRDTRK.UNT.CBT.RECON.MNT | S | * | G | * | UC RO -- | ** | ** | * | RECONNAISSANCE MOUNTAIN |
| WAR.GRDTRK.UNT.CBT.RECON.LIT | S | * | G | * | UC RL -- | ** | ** | * | RECONNAISSANCE LIGHT |
| WAR.GRDTRK.UNT.CBT.RECON.MAR | S | * | G | * | UC RR -- | ** | ** | * | RECONNAISSANCE MARINE |
| WAR.GRDTRK.UNT.CBT.RECON.MAR.DIV | S | * | G | * | UC RR D- | ** | ** | * | RECONNAISSANCE MARINE DIVISION |
| WAR.GRDTRK.UNT.CBT.RECON.MAR.FOR | S | * | G | * | UC RR F- | ** | ** | * | RECONNAISSANCE MARINE FORCE |
| WAR.GRDTRK.UNT.CBT.RECON.MAR.LAR | S | * | G | * | UC RR L- | ** | ** | * | RECONNAISSANCE MARINE LIGHT ARMORED RECONNAISSANCE (LAR) |
| WAR.GRDTRK.UNT.CBT.RECON.LRS | S | * | G | * | UC RX -- | ** | ** | * | RECONNAISSANCE LONG RANGE SURVEILLANCE (LRS) |
| WAR.GRDTRK.UNT.CBT.MSL | S | * | G | * | UC M- -- | ** | ** | * | MISSILE (SURF-SURF) |

MIL-STD-2525C
APPENDIX A

TABLE A-III. SIDC table - Continued.

| HIERARCHY | CODE SCHEME | STANDARD IDENTITY | BATTLE DIMENSION | STATUS | FUNCTION ID | | | SIZE/MOBILITY | COUNTRY CODE | ORDER OF BATTLE | DESCRIPTION |
|---|-------------|-------------------|------------------|--------|-------------|----|----|---------------|--------------|-----------------|--|
| | | | | | | | | | | | |
| WAR.GRDTRK.UNT.CBT.MSL.TAC | S | * | G | * | UC | MT | -- | ** | ** | * | MISSILE (SURF-SURF) TACTICAL |
| WAR.GRDTRK.UNT.CBT.MSL.STGC | S | * | G | * | UC | MS | -- | ** | ** | * | MISSILE (SURF-SURF) STRATEGIC |
| WAR.GRDTRK.UNT.CBT.ISF | S | * | G | * | UC | S- | -- | ** | ** | * | INTERNAL SECURITY FORCES |
| WAR.GRDTRK.UNT.CBT.ISF.RIV | S | * | G | * | UC | SW | -- | ** | ** | * | RIVERINE |
| WAR.GRDTRK.UNT.CBT.ISF.GRD | S | * | G | * | UC | SG | -- | ** | ** | * | GROUND |
| WAR.GRDTRK.UNT.CBT.ISF.GRD.DMD | S | * | G | * | UC | SG | D- | ** | ** | * | DISMOUNTED GROUND |
| WAR.GRDTRK.UNT.CBT.ISF.GRD.MOT | S | * | G | * | UC | SG | M- | ** | ** | * | MOTORIZED GROUND |
| WAR.GRDTRK.UNT.CBT.ISF.GRD.MECH | S | * | G | * | UC | SG | A- | ** | ** | * | MECHANIZED GROUND |
| WAR.GRDTRK.UNT.CBT.ISF.WHMECH | S | * | G | * | UC | SM | -- | ** | ** | * | WHEELED MECHANIZED |
| WAR.GRDTRK.UNT.CBT.ISF.RALRD | S | * | G | * | UC | SR | -- | ** | ** | * | RAILROAD |
| WAR.GRDTRK.UNT.CBT.ISF.AVN | S | * | G | * | UC | SA | -- | ** | ** | * | AVIATION |
| WAR.GRDTRK.UNT.CS | S | * | G | * | UU | -- | -- | ** | ** | * | COMBAT SUPPORT |
| WAR.GRDTRK.UNT.CS.CBRN | S | * | G | * | UU | A- | -- | ** | ** | * | COMBAT SUPPORT CBRN |
| WAR.GRDTRK.UNT.CS.CBRN.CML | S | * | G | * | UU | AC | -- | ** | ** | * | CHEMICAL |
| WAR.GRDTRK.UNT.CS.CBRN.CML.SMKDEC | S | * | G | * | UU | AC | C- | ** | ** | * | SMOKE/DECON |
| WAR.GRDTRK.UNT.CS.CBRN.CML.SMKDEC.MECH | S | * | G | * | UU | AC | CK | ** | ** | * | MECHANIZED SMOKE/DECON |
| WAR.GRDTRK.UNT.CS.CBRN.CML.SMKDEC.MOT | S | * | G | * | UU | AC | CM | ** | ** | * | MOTORIZED SMOKE/DECON |
| WAR.GRDTRK.UNT.CS.CBRN.CML.SMK | S | * | G | * | UU | AC | S- | ** | ** | * | SMOKE |
| WAR.GRDTRK.UNT.CS.CBRN.CML.SMK.MOT | S | * | G | * | UU | AC | SM | ** | ** | * | MOTORIZED SMOKE |
| WAR.GRDTRK.UNT.CS.CBRN.CML.SMK.ARM | S | * | G | * | UU | AC | SA | ** | ** | * | ARMOR SMOKE |
| WAR.GRDTRK.UNT.CS.CBRN.CML.RECON | S | * | G | * | UU | AC | R- | ** | ** | * | CHEMICAL RECON |
| WAR.GRDTRK.UNT.CS.CBRN.CML.RECON.WARMVH | S | * | G | * | UU | AC | RW | ** | ** | * | CHEMICAL WHEELED ARMORED VEHICLE |
| WAR.GRDTRK.UNT.CS.CBRN.CML.RECON.WAVS | S | * | G | * | UU | AC | RS | ** | ** | * | CHEMICAL WHEELED ARMORED VEHICLE RECONNAISSANCE SURVEILLANCE |
| WAR.GRDTRK.UNT.CS.CBRN.NUC | S | * | G | * | UU | AN | -- | ** | ** | * | NUCLEAR |

MIL-STD-2525C
APPENDIX A

TABLE A-III. SIDC table - Continued.

| HIERARCHY | CODE SCHEME | STANDARD IDENTITY | BATTLE DIMENSION | STATUS | FUNCTION ID | | | SIZE/MOBILITY | COUNTRY CODE | ORDER OF BATTLE | DESCRIPTION |
|--|-------------|-------------------|------------------|--------|-------------|----|----|---------------|--------------|-----------------|------------------------------|
| | | | | | | | | | | | |
| WAR.GRDTRK.UNT.CS.CBRN.BIO | S | * | G | * | UU | AB | -- | ** | ** | * | BIOLOGICAL |
| WAR.GRDTRK.UNT.CS.CBRN.BIO.RECEQP | S | * | G | * | UU | AB | R- | ** | ** | * | RECON EQUIPPED |
| WAR.GRDTRK.UNT.CS.CBRN.DECON | S | * | G | * | UU | AD | -- | ** | ** | * | DECONTAMINATION |
| WAR.GRDTRK.UNT.CS.MILINT | S | * | G | * | UU | M- | -- | ** | ** | * | MILITARY INTELLIGENCE |
| WAR.GRDTRK.UNT.CS.MILINT.AEREXP | S | * | G | * | UU | MA | -- | ** | ** | * | AERIAL EXPLOITATION |
| WAR.GRDTRK.UNT.CS.MILINT.SIGINT | S | * | G | * | UU | MS | -- | ** | ** | * | SIGNAL INTELLIGENCE (SIGINT) |
| WAR.GRDTRK.UNT.CS.MILINT.SIGINT.ECW | S | * | G | * | UU | MS | E- | ** | ** | * | ELECTRONIC WARFARE |
| WAR.GRDTRK.UNT.CS.MILINT.SIGINT.ECW.ARMWVH | S | * | G | * | UU | MS | EA | ** | ** | * | ARMORED WHEELED VEHICLE |
| WAR.GRDTRK.UNT.CS.MILINT.SIGINT.ECW.DFN | S | * | G | * | UU | MS | ED | ** | ** | * | DIRECTION FINDING |
| WAR.GRDTRK.UNT.CS.MILINT.SIGINT.ECW.INC | S | * | G | * | UU | MS | EI | ** | ** | * | INTERCEPT |
| WAR.GRDTRK.UNT.CS.MILINT.SIGINT.ECW.JMG | S | * | G | * | UU | MS | EJ | ** | ** | * | JAMMING |
| WAR.GRDTRK.UNT.CS.MILINT.SIGINT.ECW.THT | S | * | G | * | UU | MS | ET | ** | ** | * | THEATER |
| WAR.GRDTRK.UNT.CS.MILINT.SIGINT.ECW.CRP | S | * | G | * | UU | MS | EC | ** | ** | * | CORPS |
| WAR.GRDTRK.UNT.CS.MILINT.CINT | S | * | G | * | UU | MC | -- | ** | ** | * | COUNTERINTELLIGENCE |
| WAR.GRDTRK.UNT.CS.MILINT.SVL | S | * | G | * | UU | MR | -- | ** | ** | * | SURVEILLANCE |
| WAR.GRDTRK.UNT.CS.MILINT.SVL.GRDSR | S | * | G | * | UU | MR | G- | ** | ** | * | GROUND SURVEILLANCE RADAR |
| WAR.GRDTRK.UNT.CS.MILINT.SVL.SNS | S | * | G | * | UU | MR | S- | ** | ** | * | SENSOR |
| WAR.GRDTRK.UNT.CS.MILINT.SVL.SNS.SCM | S | * | G | * | UU | MR | SS | ** | ** | * | SENSOR SCM |
| WAR.GRDTRK.UNT.CS.MILINT.SVL.GRDSM | S | * | G | * | UU | MR | X- | ** | ** | * | GROUND STATION MODULE |
| WAR.GRDTRK.UNT.CS.MILINT.SVL.METO | S | * | G | * | UU | MM | O- | ** | ** | * | METEOROLOGICAL |
| WAR.GRDTRK.UNT.CS.MILINT.OPN | S | * | G | * | UU | MO | -- | ** | ** | * | OPERATIONS |
| WAR.GRDTRK.UNT.CS.MILINT.TACEXP | S | * | G | * | UU | MT | -- | ** | ** | * | TACTICAL EXPLOIT |
| WAR.GRDTRK.UNT.CS.MILINT.INTGN | S | * | G | * | UU | MQ | -- | ** | ** | * | INTERROGATION |
| WAR.GRDTRK.UNT.CS.MILINT.JINTCT | S | * | G | * | UU | MJ | -- | ** | ** | * | JOINT INTELLIGENCE CENTER |
| WAR.GRDTRK.UNT.CS.LAWENU | S | * | G | * | UU | L- | -- | ** | ** | * | LAW ENFORCEMENT UNIT |

MIL-STD-2525C
APPENDIX A

TABLE A-III. SIDC table - Continued.

| HIERARCHY | CODE SCHEME | STANDARD IDENTITY | BATTLE DIMENSION | STATUS | FUNCTION ID | | | SIZE/MOBILITY | COUNTRY CODE | ORDER OF BATTLE | DESCRIPTION |
|--|-------------|-------------------|------------------|--------|-------------|----|----|---------------|--------------|-----------------|---|
| | | | | | | | | | | | |
| WAR.GRDTRK.UNT.CS.LAWENU.SHRPAT | S | * | G | * | UU | LS | -- | ** | ** | * | SHORE PATROL |
| WAR.GRDTRK.UNT.CS.LAWENU.MILP | S | * | G | * | UU | LM | -- | ** | ** | * | MILITARY POLICE |
| WAR.GRDTRK.UNT.CS.LAWENU.CLE | S | * | G | * | UU | LC | -- | ** | ** | * | CIVILIAN LAW ENFORCEMENT |
| WAR.GRDTRK.UNT.CS.LAWENU.SECPOL | S | * | G | * | UU | LF | -- | ** | ** | * | SECURITY POLICE (AIR) |
| WAR.GRDTRK.UNT.CS.LAWENU.CID | S | * | G | * | UU | LD | -- | ** | ** | * | CENTRAL INTELLIGENCE DIVISION (CID) |
| WAR.GRDTRK.UNT.CS.SIGUNT | S | * | G | * | UU | S- | -- | ** | ** | * | SIGNAL UNIT |
| WAR.GRDTRK.UNT.CS.SIGUNT.ARA | S | * | G | * | UU | SA | -- | ** | ** | * | AREA |
| WAR.GRDTRK.UNT.CS.SIGUNT.COMCP | S | * | G | * | UU | SC | -- | ** | ** | * | COMMUNICATION CONFIGURED PACKAGE |
| WAR.GRDTRK.UNT.CS.SIGUNT.COMCP.LCCP | S | * | G | * | UU | SC | L- | ** | ** | * | LARGE COMMUNICATION CONFIGURED PACKAGE (LCCP) |
| WAR.GRDTRK.UNT.CS.SIGUNT.CMDOPN | S | * | G | * | UU | SO | -- | ** | ** | * | COMMAND OPERATIONS |
| WAR.GRDTRK.UNT.CS.SIGUNT.FWDCOM | S | * | G | * | UU | SF | -- | ** | ** | * | FORWARD COMMUNICATIONS |
| WAR.GRDTRK.UNT.CS.SIGUNT.MSE | S | * | G | * | UU | SM | -- | ** | ** | * | MULTIPLE SUBSCRIBER ELEMENT |
| WAR.GRDTRK.UNT.CS.SIGUNT.MSE.SEN | S | * | G | * | UU | SM | S- | ** | ** | * | SMALL EXTENSION NODE |
| WAR.GRDTRK.UNT.CS.SIGUNT.MSE.LEN | S | * | G | * | UU | SM | L- | ** | ** | * | LARGE EXTENSION NODE |
| WAR.GRDTRK.UNT.CS.SIGUNT.MSE.NODCTR | S | * | G | * | UU | SM | N- | ** | ** | * | NODE CENTER |
| WAR.GRDTRK.UNT.CS.SIGUNT.RDOUNT | S | * | G | * | UU | SR | -- | ** | ** | * | RADIO UNIT |
| WAR.GRDTRK.UNT.CS.SIGUNT.RDOUNT.TACSAT | S | * | G | * | UU | SR | S- | ** | ** | * | TACTICAL SATELLITE |
| WAR.GRDTRK.UNT.CS.SIGUNT.RDOUNT.TTYCTR | S | * | G | * | UU | SR | T- | ** | ** | * | TELETYPE CENTER |
| WAR.GRDTRK.UNT.CS.SIGUNT.RDOUNT.RLY | S | * | G | * | UU | SR | W- | ** | ** | * | RELAY |
| WAR.GRDTRK.UNT.CS.SIGUNT.SIGSUP | S | * | G | * | UU | SS | -- | ** | ** | * | SIGNAL SUPPORT |
| WAR.GRDTRK.UNT.CS.SIGUNT.PHOSWT | S | * | G | * | UU | SW | -- | ** | ** | * | TELEPHONE SWITCH |
| WAR.GRDTRK.UNT.CS.SIGUNT.ECRG | S | * | G | * | UU | SX | -- | ** | ** | * | ELECTRONIC RANGING |
| WAR.GRDTRK.UNT.CS.IWU | S | * | G | * | UU | I- | -- | ** | ** | * | INFORMATION WARFARE UNIT |
| WAR.GRDTRK.UNT.CS.LNDSUP | S | * | G | * | UU | P- | -- | ** | ** | * | LANDING SUPPORT |
| WAR.GRDTRK.UNT.CS.EOD | S | * | G | * | UU | E- | -- | ** | ** | * | EXPLOSIVE ORDNANCE DISPOSAL |

MIL-STD-2525C
APPENDIX A

TABLE A-III. SIDC table - Continued.

| HIERARCHY | CODE SCHEME | STANDARD IDENTITY | BATTLE DIMENSION | STATUS | FUNCTION ID | | | SIZE/MOBILITY | COUNTRY CODE | ORDER OF BATTLE | DESCRIPTION |
|-------------------------------------|-------------|-------------------|------------------|--------|-------------|----|----|---------------|--------------|-----------------|----------------------------------|
| | | | | | | | | | | | |
| WAR.GRDTRK.UNT.CSS | S | * | G | * | US | -- | -- | ** | ** | * | COMBAT SERVICE SUPPORT |
| WAR.GRDTRK.UNT.CSS.ADMIN | S | * | G | * | US | A- | -- | ** | ** | * | ADMINISTRATIVE (ADMIN) |
| WAR.GRDTRK.UNT.CSS.ADMIN.THT | S | * | G | * | US | AT | -- | ** | ** | * | ADMIN THEATER |
| WAR.GRDTRK.UNT.CSS.ADMIN.CRP | S | * | G | * | US | AC | -- | ** | ** | * | ADMIN CORPS |
| WAR.GRDTRK.UNT.CSS.ADMIN.JAG | S | * | G | * | US | AJ | -- | ** | ** | * | JUDGE ADVOCATE GENERAL (JAG) |
| WAR.GRDTRK.UNT.CSS.ADMIN.JAG.THT | S | * | G | * | US | AJ | T- | ** | ** | * | JAG THEATER |
| WAR.GRDTRK.UNT.CSS.ADMIN.JAG.CRP | S | * | G | * | US | AJ | C- | ** | ** | * | JAG CORPS |
| WAR.GRDTRK.UNT.CSS.ADMIN.PST | S | * | G | * | US | AO | -- | ** | ** | * | POSTAL |
| WAR.GRDTRK.UNT.CSS.ADMIN.PST.THT | S | * | G | * | US | AO | T- | ** | ** | * | POSTAL THEATER |
| WAR.GRDTRK.UNT.CSS.ADMIN.PST.CRP | S | * | G | * | US | AO | C- | ** | ** | * | POSTAL CORPS |
| WAR.GRDTRK.UNT.CSS.ADMIN.FIN | S | * | G | * | US | AF | -- | ** | ** | * | FINANCE |
| WAR.GRDTRK.UNT.CSS.ADMIN.FIN.THT | S | * | G | * | US | AF | T- | ** | ** | * | FINANCE THEATER |
| WAR.GRDTRK.UNT.CSS.ADMIN.FIN.CRP | S | * | G | * | US | AF | C- | ** | ** | * | FINANCE CORPS |
| WAR.GRDTRK.UNT.CSS.ADMIN.PERSVC | S | * | G | * | US | AS | -- | ** | ** | * | PERSONNEL SERVICES |
| WAR.GRDTRK.UNT.CSS.ADMIN.PERSVC.THT | S | * | G | * | US | AS | T- | ** | ** | * | PERSONNEL THEATER |
| WAR.GRDTRK.UNT.CSS.ADMIN.PERSVC.CRP | S | * | G | * | US | AS | C- | ** | ** | * | PERSONNEL CORPS |
| WAR.GRDTRK.UNT.CSS.ADMIN.MTRY | S | * | G | * | US | AM | -- | ** | ** | * | MORTUARY/GRAVES REGISTRY |
| WAR.GRDTRK.UNT.CSS.ADMIN.MTRY.THT | S | * | G | * | US | AM | T- | ** | ** | * | MORTUARY/GRAVES REGISTRY THEATER |
| WAR.GRDTRK.UNT.CSS.ADMIN.MTRY.CRP | S | * | G | * | US | AM | C- | ** | ** | * | MORTUARY/GRAVES REGISTRY CORPS |
| WAR.GRDTRK.UNT.CSS.ADMIN.RELG | S | * | G | * | US | AR | -- | ** | ** | * | RELIGIOUS/CHAPLAIN |
| WAR.GRDTRK.UNT.CSS.ADMIN.RELG.THT | S | * | G | * | US | AR | T- | ** | ** | * | RELIGIOUS/CHAPLAIN THEATER |
| WAR.GRDTRK.UNT.CSS.ADMIN.RELG.CRP | S | * | G | * | US | AR | C- | ** | ** | * | RELIGIOUS/CHAPLAIN CORPS |
| WAR.GRDTRK.UNT.CSS.ADMIN.PUBAFF | S | * | G | * | US | AP | -- | ** | ** | * | PUBLIC AFFAIRS |
| WAR.GRDTRK.UNT.CSS.ADMIN.PUBAFF.THT | S | * | G | * | US | AP | T- | ** | ** | * | PUBLIC AFFAIRS THEATER |
| WAR.GRDTRK.UNT.CSS.ADMIN.PUBAFF.CRP | S | * | G | * | US | AP | C- | ** | ** | * | PUBLIC AFFAIRS CORPS |

MIL-STD-2525C
APPENDIX A

TABLE A-III. SIDC table - Continued.

| HIERARCHY | CODE SCHEME | STANDARD IDENTITY | BATTLE DIMENSION | STATUS | FUNCTION ID | | | SIZE/MOBILITY | COUNTRY CODE | ORDER OF BATTLE | DESCRIPTION |
|--|-------------|-------------------|------------------|--------|-------------|----|----|---------------|--------------|-----------------|---|
| | | | | | | | | | | | |
| WAR.GRDTRK.UNT.CSS.ADMIN.PUBAFF.BRCT | S | * | G | * | US | AP | B- | ** | ** | * | PUBLIC AFFAIRS BROADCAST |
| WAR.GRDTRK.UNT.CSS.ADMIN.PUBAFF.BRCT.THT | S | * | G | * | US | AP | BT | ** | ** | * | PUBLIC AFFAIRS BROADCAST THEATER |
| WAR.GRDTRK.UNT.CSS.ADMIN.PUBAFF.BRCT.CRP | S | * | G | * | US | AP | BC | ** | ** | * | PUBLIC AFFAIRS BROADCAST CORPS |
| WAR.GRDTRK.UNT.CSS.ADMIN.PUBAFF.JIB | S | * | G | * | US | AP | M- | ** | ** | * | PUBLIC AFFAIRS JOINT INFORMATION BUREAU (JIB) |
| WAR.GRDTRK.UNT.CSS.ADMIN.PUBAFF.JIB.THT | S | * | G | * | US | AP | MT | ** | ** | * | PUBLIC AFFAIRS JIB THEATER |
| WAR.GRDTRK.UNT.CSS.ADMIN.PUBAFF.JIB.CRP | S | * | G | * | US | AP | MC | ** | ** | * | PUBLIC AFFAIRS JIB CORPS |
| WAR.GRDTRK.UNT.CSS.ADMIN.RHU | S | * | G | * | US | AX | -- | ** | ** | * | REPLACEMENT HOLDING UNIT (RHU) |
| WAR.GRDTRK.UNT.CSS.ADMIN.RHU.THT | S | * | G | * | US | AX | T- | ** | ** | * | RHU THEATER |
| WAR.GRDTRK.UNT.CSS.ADMIN.RHU.CRP | S | * | G | * | US | AX | C- | ** | ** | * | RHU CORPS |
| WAR.GRDTRK.UNT.CSS.ADMIN.LBR | S | * | G | * | US | AL | -- | ** | ** | * | LABOR |
| WAR.GRDTRK.UNT.CSS.ADMIN.LBR.THT | S | * | G | * | US | AL | T- | ** | ** | * | LABOR THEATER |
| WAR.GRDTRK.UNT.CSS.ADMIN.LBR.CRP | S | * | G | * | US | AL | C- | ** | ** | * | LABOR CORPS |
| WAR.GRDTRK.UNT.CSS.ADMIN.MWR | S | * | G | * | US | AW | -- | ** | ** | * | MORALE, WELFARE, RECREATION (MWR) |
| WAR.GRDTRK.UNT.CSS.ADMIN.MWR.THT | S | * | G | * | US | AW | T- | ** | ** | * | MWR THEATER |
| WAR.GRDTRK.UNT.CSS.ADMIN.MWR.CRP | S | * | G | * | US | AW | C- | ** | ** | * | MWR CORPS |
| WAR.GRDTRK.UNT.CSS.ADMIN.SUPPLY | S | * | G | * | US | AQ | -- | ** | ** | * | QUARTERMASTER (SUPPLY) |
| WAR.GRDTRK.UNT.CSS.ADMIN.SUPPLY.THT | S | * | G | * | US | AQ | T- | ** | ** | * | QUARTERMASTER (SUPPLY) THEATER |
| WAR.GRDTRK.UNT.CSS.ADMIN.SUPPLY.CRP | S | * | G | * | US | AQ | C- | ** | ** | * | QUARTERMASTER (SUPPLY) CORPS |
| WAR.GRDTRK.UNT.CSS.MED | S | * | G | * | US | M- | -- | ** | ** | * | MEDICAL |
| WAR.GRDTRK.UNT.CSS.MED.THT | S | * | G | * | US | MT | -- | ** | ** | * | MEDICAL THEATER |
| WAR.GRDTRK.UNT.CSS.MED.CRP | S | * | G | * | US | MC | -- | ** | ** | * | MEDICAL CORPS |
| WAR.GRDTRK.UNT.CSS.MED.MEDTF | S | * | G | * | US | MM | -- | ** | ** | * | MEDICAL TREATMENT FACILITY |
| WAR.GRDTRK.UNT.CSS.MED.MEDTF.THT | S | * | G | * | US | MM | T- | ** | ** | * | MEDICAL TREATMENT FACILITY THEATER |
| WAR.GRDTRK.UNT.CSS.MED.MEDTF.CRP | S | * | G | * | US | MM | C- | ** | ** | * | MEDICAL TREATMENT FACILITY CORPS |
| WAR.GRDTRK.UNT.CSS.MED.VNY | S | * | G | * | US | MV | -- | ** | ** | * | MEDICAL VETERINARY |

MIL-STD-2525C
APPENDIX A

TABLE A-III. SIDC table - Continued.

| HIERARCHY | CODE SCHEME | STANDARD IDENTITY | BATTLE DIMENSION | STATUS | FUNCTION ID | | | SIZE/MOBILITY | COUNTRY CODE | ORDER OF BATTLE | DESCRIPTION |
|-------------------------------------|-------------|-------------------|------------------|--------|-------------|----|----|---------------|--------------|-----------------|-----------------------------------|
| | | | | | | | | | | | |
| WAR.GRDTRK.UNT.CSS.MED.VNY.THT | S | * | G | * | US | MV | T- | ** | ** | * | MEDICAL VETERINARY THEATER |
| WAR.GRDTRK.UNT.CSS.MED.VNY.CRP | S | * | G | * | US | MV | C- | ** | ** | * | MEDICAL VETERINARY CORPS |
| WAR.GRDTRK.UNT.CSS.MED.DEN | S | * | G | * | US | MD | -- | ** | ** | * | MEDICAL DENTAL |
| WAR.GRDTRK.UNT.CSS.MED.DEN.THT | S | * | G | * | US | MD | T- | ** | ** | * | MEDICAL DENTAL THEATER |
| WAR.GRDTRK.UNT.CSS.MED.DEN.CRP | S | * | G | * | US | MD | C- | ** | ** | * | MEDICAL DENTAL CORPS |
| WAR.GRDTRK.UNT.CSS.MED.PSY | S | * | G | * | US | MP | -- | ** | ** | * | MEDICAL PSYCHOLOGICAL |
| WAR.GRDTRK.UNT.CSS.MED.PSY.THT | S | * | G | * | US | MP | T- | ** | ** | * | MEDICAL PSYCHOLOGICAL THEATER |
| WAR.GRDTRK.UNT.CSS.MED.PSY.CRP | S | * | G | * | US | MP | C- | ** | ** | * | MEDICAL PSYCHOLOGICAL CORPS |
| WAR.GRDTRK.UNT.CSS.SLP | S | * | G | * | US | S- | -- | ** | ** | * | SUPPLY |
| WAR.GRDTRK.UNT.CSS.SLP.THT | S | * | G | * | US | ST | -- | ** | ** | * | SUPPLY THEATER |
| WAR.GRDTRK.UNT.CSS.SLP.CRP | S | * | G | * | US | SC | -- | ** | ** | * | SUPPLY CORPS |
| WAR.GRDTRK.UNT.CSS.SLP.CLS1 | S | * | G | * | US | S1 | -- | ** | ** | * | SUPPLY CLASS I |
| WAR.GRDTRK.UNT.CSS.SLP.CLS1.THT | S | * | G | * | US | S1 | T- | ** | ** | * | SUPPLY CLASS I THEATER |
| WAR.GRDTRK.UNT.CSS.SLP.CLS1.CRP | S | * | G | * | US | S1 | C- | ** | ** | * | SUPPLY CLASS I CORPS |
| WAR.GRDTRK.UNT.CSS.SLP.CLS2 | S | * | G | * | US | S2 | -- | ** | ** | * | SUPPLY CLASS II |
| WAR.GRDTRK.UNT.CSS.SLP.CLS2.THT | S | * | G | * | US | S2 | T- | ** | ** | * | SUPPLY CLASS II THEATER |
| WAR.GRDTRK.UNT.CSS.SLP.CLS2.CRP | S | * | G | * | US | S2 | C- | ** | ** | * | SUPPLY CLASS II CORPS |
| WAR.GRDTRK.UNT.CSS.SLP.CLS3 | S | * | G | * | US | S3 | -- | ** | ** | * | SUPPLY CLASS III |
| WAR.GRDTRK.UNT.CSS.SLP.CLS3.THT | S | * | G | * | US | S3 | T- | ** | ** | * | SUPPLY CLASS III THEATER |
| WAR.GRDTRK.UNT.CSS.SLP.CLS3.CRP | S | * | G | * | US | S3 | C- | ** | ** | * | SUPPLY CLASS III CORPS |
| WAR.GRDTRK.UNT.CSS.SLP.CLS3.AVN | S | * | G | * | US | S3 | A- | ** | ** | * | SUPPLY CLASS III AVIATION |
| WAR.GRDTRK.UNT.CSS.SLP.CLS3.AVN.THT | S | * | G | * | US | S3 | AT | ** | ** | * | SUPPLY CLASS III AVIATION THEATER |
| WAR.GRDTRK.UNT.CSS.SLP.CLS3.AVN.CRP | S | * | G | * | US | S3 | AC | ** | ** | * | SUPPLY CLASS III AVIATION CORPS |
| WAR.GRDTRK.UNT.CSS.SLP.CLS4 | S | * | G | * | US | S4 | -- | ** | ** | * | SUPPLY CLASS IV |
| WAR.GRDTRK.UNT.CSS.SLP.CLS4.THT | S | * | G | * | US | S4 | T- | ** | ** | * | SUPPLY CLASS IV THEATER |

MIL-STD-2525C
APPENDIX A

TABLE A-III. SIDC table - Continued.

| HIERARCHY | CODE SCHEME | STANDARD IDENTITY | BATTLE DIMENSION | STATUS | FUNCTION ID | | | SIZE/MOBILITY | COUNTRY CODE | ORDER OF BATTLE | DESCRIPTION |
|----------------------------------|-------------|-------------------|------------------|--------|-------------|----|----|---------------|--------------|-----------------|-----------------------------|
| | | | | | | | | | | | |
| WAR.GRDTRK.UNT.CSS.SLP.CLS4.CRP | S | * | G | * | US | S4 | C- | ** | ** | * | SUPPLY CLASS IV CORPS |
| WAR.GRDTRK.UNT.CSS.SLP.CLS5 | S | * | G | * | US | S5 | -- | ** | ** | * | SUPPLY CLASS V |
| WAR.GRDTRK.UNT.CSS.SLP.CLS5.THT | S | * | G | * | US | S5 | T- | ** | ** | * | SUPPLY CLASS V THEATER |
| WAR.GRDTRK.UNT.CSS.SLP.CLS5.CRP | S | * | G | * | US | S5 | C- | ** | ** | * | SUPPLY CLASS V CORPS |
| WAR.GRDTRK.UNT.CSS.SLP.CLS6 | S | * | G | * | US | S6 | -- | ** | ** | * | SUPPLY CLASS VI |
| WAR.GRDTRK.UNT.CSS.SLP.CLS6.THT | S | * | G | * | US | S6 | T- | ** | ** | * | SUPPLY CLASS VI THEATER |
| WAR.GRDTRK.UNT.CSS.SLP.CLS6.CRP | S | * | G | * | US | S6 | C- | ** | ** | * | SUPPLY CLASS VI CORPS |
| WAR.GRDTRK.UNT.CSS.SLP.CLS7 | S | * | G | * | US | S7 | -- | ** | ** | * | SUPPLY CLASS VII |
| WAR.GRDTRK.UNT.CSS.SLP.CLS7.THT | S | * | G | * | US | S7 | T- | ** | ** | * | SUPPLY CLASS VII THEATER |
| WAR.GRDTRK.UNT.CSS.SLP.CLS7.CRP | S | * | G | * | US | S7 | C- | ** | ** | * | SUPPLY CLASS VII CORPS |
| WAR.GRDTRK.UNT.CSS.SLP.CLS8 | S | * | G | * | US | S8 | -- | ** | ** | * | SUPPLY CLASS VIII |
| WAR.GRDTRK.UNT.CSS.SLP.CLS8.THT | S | * | G | * | US | S8 | T- | ** | ** | * | SUPPLY CLASS VIII THEATER |
| WAR.GRDTRK.UNT.CSS.SLP.CLS8.CRP | S | * | G | * | US | S8 | C- | ** | ** | * | SUPPLY CLASS VIII CORPS |
| WAR.GRDTRK.UNT.CSS.SLP.CLS9 | S | * | G | * | US | S9 | -- | ** | ** | * | SUPPLY CLASS IX |
| WAR.GRDTRK.UNT.CSS.SLP.CLS9.THT | S | * | G | * | US | S9 | T- | ** | ** | * | SUPPLY CLASS IX THEATER |
| WAR.GRDTRK.UNT.CSS.SLP.CLS9.CRP | S | * | G | * | US | S9 | C- | ** | ** | * | SUPPLY CLASS IX CORPS |
| WAR.GRDTRK.UNT.CSS.SLP.CLS10 | S | * | G | * | US | SX | -- | ** | ** | * | SUPPLY CLASS X |
| WAR.GRDTRK.UNT.CSS.SLP.CLS10.THT | S | * | G | * | US | SX | T- | ** | ** | * | SUPPLY CLASS X THEATER |
| WAR.GRDTRK.UNT.CSS.SLP.CLS10.CRP | S | * | G | * | US | SX | C- | ** | ** | * | SUPPLY CLASS X CORPS |
| WAR.GRDTRK.UNT.CSS.SLP.LDY | S | * | G | * | US | SL | -- | ** | ** | * | SUPPLY LAUNDRY/BATH |
| WAR.GRDTRK.UNT.CSS.SLP.LDY.THT | S | * | G | * | US | SL | T- | ** | ** | * | SUPPLY LAUNDRY/BATH THEATER |
| WAR.GRDTRK.UNT.CSS.SLP.LDY.CRP | S | * | G | * | US | SL | C- | ** | ** | * | SUPPLY LAUNDRY/BATH CORPS |
| WAR.GRDTRK.UNT.CSS.SLP.H2O | S | * | G | * | US | SW | -- | ** | ** | * | SUPPLY WATER |
| WAR.GRDTRK.UNT.CSS.SLP.H2O.THT | S | * | G | * | US | SW | T- | ** | ** | * | SUPPLY WATER THEATER |
| WAR.GRDTRK.UNT.CSS.SLP.H2O.CRP | S | * | G | * | US | SW | C- | ** | ** | * | SUPPLY WATER CORPS |

MIL-STD-2525C
APPENDIX A

TABLE A-III. SIDC table - Continued.

| HIERARCHY | CODE SCHEME | STANDARD IDENTITY | BATTLE DIMENSION | STATUS | FUNCTION ID | | | SIZE/MOBILITY | COUNTRY CODE | ORDER OF BATTLE | DESCRIPTION |
|------------------------------------|-------------|-------------------|------------------|--------|-------------|----|----|---------------|--------------|-----------------|-----------------------------------|
| | | | | | | | | | | | |
| WAR.GRDTRK.UNT.CSS.SLP.H2O.PUR | S | * | G | * | US | SW | P- | ** | ** | * | SUPPLY WATER PURIFICATION |
| WAR.GRDTRK.UNT.CSS.SLP.H2O.PUR.THT | S | * | G | * | US | SW | PT | ** | ** | * | SUPPLY WATER PURIFICATION THEATER |
| WAR.GRDTRK.UNT.CSS.SLP.H2O.PUR.CRP | S | * | G | * | US | SW | PC | ** | ** | * | SUPPLY WATER PURIFICATION CORPS |
| WAR.GRDTRK.UNT.CSS.TPT | S | * | G | * | US | T- | -- | ** | ** | * | TRANSPORTATION |
| WAR.GRDTRK.UNT.CSS.TPT.THT | S | * | G | * | US | TT | -- | ** | ** | * | TRANSPORTATION THEATER |
| WAR.GRDTRK.UNT.CSS.TPT.CRP | S | * | G | * | US | TC | -- | ** | ** | * | TRANSPORTATION CORPS |
| WAR.GRDTRK.UNT.CSS.TPT.MCC | S | * | G | * | US | TM | -- | ** | ** | * | MOVEMENT CONTROL CENTER (MCC) |
| WAR.GRDTRK.UNT.CSS.TPT.MCC.THT | S | * | G | * | US | TM | T- | ** | ** | * | MCC THEATER |
| WAR.GRDTRK.UNT.CSS.TPT.MCC.CRP | S | * | G | * | US | TM | C- | ** | ** | * | MCC CORPS |
| WAR.GRDTRK.UNT.CSS.TPT.RHD | S | * | G | * | US | TR | -- | ** | ** | * | RAILHEAD |
| WAR.GRDTRK.UNT.CSS.TPT.RHD.THT | S | * | G | * | US | TR | T- | ** | ** | * | RAILHEAD THEATER |
| WAR.GRDTRK.UNT.CSS.TPT.RHD.CRP | S | * | G | * | US | TR | C- | ** | ** | * | RAILHEAD CORPS |
| WAR.GRDTRK.UNT.CSS.TPT.SPOD | S | * | G | * | US | TS | -- | ** | ** | * | SPOD/SPOE |
| WAR.GRDTRK.UNT.CSS.TPT.SPOD.THT | S | * | G | * | US | TS | T- | ** | ** | * | SPOD/SPOE THEATER |
| WAR.GRDTRK.UNT.CSS.TPT.SPOD.CRP | S | * | G | * | US | TS | C- | ** | ** | * | SPOD/SPOE CORPS |
| WAR.GRDTRK.UNT.CSS.TPT.APOD | S | * | G | * | US | TA | -- | ** | ** | * | APOD/APOE |
| WAR.GRDTRK.UNT.CSS.TPT.APOD.THT | S | * | G | * | US | TA | T- | ** | ** | * | APOD/APOE THEATER |
| WAR.GRDTRK.UNT.CSS.TPT.APOD.CRP | S | * | G | * | US | TA | C- | ** | ** | * | APOD/APOE CORPS |
| WAR.GRDTRK.UNT.CSS.TPT.MSL | S | * | G | * | US | TI | -- | ** | ** | * | MISSILE |
| WAR.GRDTRK.UNT.CSS.TPT.MSL.THT | S | * | G | * | US | TI | T- | ** | ** | * | MISSILE THEATER |
| WAR.GRDTRK.UNT.CSS.TPT.MSL.CRP | S | * | G | * | US | TI | C- | ** | ** | * | MISSILE CORPS |
| WAR.GRDTRK.UNT.CSS.MAINT | S | * | G | * | US | X- | -- | ** | ** | * | MAINTENANCE |
| WAR.GRDTRK.UNT.CSS.MAINT.THT | S | * | G | * | US | XT | -- | ** | ** | * | MAINTENANCE THEATER |
| WAR.GRDTRK.UNT.CSS.MAINT.CRP | S | * | G | * | US | XC | -- | ** | ** | * | MAINTENANCE CORPS |
| WAR.GRDTRK.UNT.CSS.MAINT.HVY | S | * | G | * | US | XH | -- | ** | ** | * | MAINTENANCE HEAVY |

MIL-STD-2525C
APPENDIX A

TABLE A-III. SIDC table - Continued.

| HIERARCHY | CODE SCHEME | STANDARD IDENTITY | BATTLE DIMENSION | STATUS | FUNCTION ID | | | SIZE/MOBILITY | COUNTRY CODE | ORDER OF BATTLE | DESCRIPTION |
|--|-------------|-------------------|------------------|--------|-------------|----|----|---------------|--------------|-----------------|--|
| | | | | | | | | | | | |
| WAR.GRDTRK.UNT.CSS.MAINT.HVY.THT | S | * | G | * | US | XH | T- | ** | ** | * | MAINTENANCE HEAVY THEATER |
| WAR.GRDTRK.UNT.CSS.MAINT.HVY.CRP | S | * | G | * | US | XH | C- | ** | ** | * | MAINTENANCE HEAVY CORPS |
| WAR.GRDTRK.UNT.CSS.MAINT.RCY | S | * | G | * | US | XR | -- | ** | ** | * | MAINTENANCE RECOVERY |
| WAR.GRDTRK.UNT.CSS.MAINT.RCY.THT | S | * | G | * | US | XR | T- | ** | ** | * | MAINTENANCE RECOVERY THEATER |
| WAR.GRDTRK.UNT.CSS.MAINT.RCY.CRP | S | * | G | * | US | XR | C- | ** | ** | * | MAINTENANCE RECOVERY CORPS |
| WAR.GRDTRK.UNT.CSS.MAINT.ORD | S | * | G | * | US | XO | -- | ** | ** | * | ORDNANCE |
| WAR.GRDTRK.UNT.CSS.MAINT.ORD.THT | S | * | G | * | US | XO | T- | ** | ** | * | ORDNANCE THEATER |
| WAR.GRDTRK.UNT.CSS.MAINT.ORD.CRP | S | * | G | * | US | XO | C- | ** | ** | * | ORDNANCE CORPS |
| WAR.GRDTRK.UNT.CSS.MAINT.ORD.MSL | S | * | G | * | US | XO | M- | ** | ** | * | ORDNANCE MISSILE |
| WAR.GRDTRK.UNT.CSS.MAINT.ORD.MSL.THT | S | * | G | * | US | XO | MT | ** | ** | * | ORDNANCE MISSILE THEATER |
| WAR.GRDTRK.UNT.CSS.MAINT.ORD.MSL.CRP | S | * | G | * | US | XO | MC | ** | ** | * | ORDNANCE MISSILE CORPS |
| WAR.GRDTRK.UNT.CSS.MAINT.EOP | S | * | G | * | US | XE | -- | ** | ** | * | ELECTRO-OPTICAL |
| WAR.GRDTRK.UNT.CSS.MAINT.EOP.THT | S | * | G | * | US | XE | T- | ** | ** | * | ELECTRO-OPTICAL THEATER |
| WAR.GRDTRK.UNT.CSS.MAINT.EOP.CRP | S | * | G | * | US | XE | C- | ** | ** | * | ELECTRO-OPTICAL CORPS |
| WAR.GRDTRK.UNT.C2HQ | S | * | G | * | UH | -- | -- | ** | ** | * | SPECIAL C2 HEADQUARTERS COMPONENT |
| WAR.GRDTRK.EQT | S | * | G | * | E- | -- | -- | ** | ** | * | GROUND TRACK EQUIPMENT |
| WAR.GRDTRK.EQT.WPN | S | * | G | * | EW | -- | -- | ** | ** | * | WEAPON |
| WAR.GRDTRK.EQT.WPN.MSL | S | * | G | * | EW | M- | -- | ** | ** | * | MISSILE LAUNCHER |
| WAR.GRDTRK.EQT.WPN.MSL.ADFAD | S | * | G | * | EW | MA | -- | ** | ** | * | AIR DEFENSE (AD) MISSILE LAUNCHER |
| WAR.GRDTRK.EQT.WPN.MSL.ADFAD.SHTR | S | * | G | * | EW | MA | S- | ** | ** | * | SHORT RANGE AD MISSILE LAUNCHER |
| WAR.GRDTRK.EQT.WPN.MSL.ADFAD.SHTR.TLAR | S | * | G | * | EW | MA | SR | ** | ** | * | TRANSPORTER LAUNCHER AND RADAR (TLAR) |
| WAR.GRDTRK.EQT.WPN.MSL.ADFAD.SHTR.TELAR | S | * | G | * | EW | MA | SE | ** | ** | * | TRANSPORTER ERECTOR LAUNCHER AND RADAR (TELAR) |
| WAR.GRDTRK.EQT.WPN.MSL.ADFAD.INTMR | S | * | G | * | EW | MA | I- | ** | ** | * | INTERMEDIATE RANGE AD MISSILE LAUNCHER |
| WAR.GRDTRK.EQT.WPN.MSL.ADFAD.INTMR.TLAR | S | * | G | * | EW | MA | IR | ** | ** | * | TRANSPORTER LAUNCHER AND RADAR (TLAR) |
| WAR.GRDTRK.EQT.WPN.MSL.ADFAD.INTMR.TELAR | S | * | G | * | EW | MA | IE | ** | ** | * | TRANSPORTER ERECTOR LAUNCHER AND RADAR (TELAR) |

MIL-STD-2525C
APPENDIX A

TABLE A-III. SIDC table - Continued.

| HIERARCHY | CODE SCHEME | STANDARD IDENTITY | BATTLE DIMENSION | STATUS | FUNCTION ID | | | SIZE/MOBILITY | COUNTRY CODE | ORDER OF BATTLE | DESCRIPTION |
|---|-------------|-------------------|------------------|--------|-------------|----|----|---------------|--------------|-----------------|--|
| WAR.GRDTRK.EQT.WPN.MSL.L.ADFAD.LNGR | S | * | G | * | EW | MA | L- | ** | ** | * | LONG RANGE AD MISSILE LAUNCHER |
| WAR.GRDTRK.EQT.WPN.MSL.L.ADFAD.LNGR.TLAR | S | * | G | * | EW | MA | LR | ** | ** | * | TRANSPORTER LAUNCHER AND RADAR (TLAR) |
| WAR.GRDTRK.EQT.WPN.MSL.L.ADFAD.LNGR.TELAR | S | * | G | * | EW | MA | LE | ** | ** | * | TRANSPORTER ERECTOR LAUNCHER AND RADAR (TELAR) |
| WAR.GRDTRK.EQT.WPN.MSL.L.ADFAD.THT | S | * | G | * | EW | MA | T- | ** | ** | * | AD MISSILE LAUNCHER THEATER |
| WAR.GRDTRK.EQT.WPN.MSL.L.ADFAD.THT.TLAR | S | * | G | * | EW | MA | TR | ** | ** | * | TRANSPORTER LAUNCHER AND RADAR (TLAR) |
| WAR.GRDTRK.EQT.WPN.MSL.L.ADFAD.THT.TELAR | S | * | G | * | EW | MA | TE | ** | ** | * | TRANSPORTER ERECTOR LAUNCHER AND RADAR (TELAR) |
| WAR.GRDTRK.EQT.WPN.MSL.L.SUF | S | * | G | * | EW | MS | -- | ** | ** | * | SURF-SURF (SS) MISSILE LAUNCHER |
| WAR.GRDTRK.EQT.WPN.MSL.L.SUF.SHTR | S | * | G | * | EW | MS | S- | ** | ** | * | SHORT RANGE SS MISSILE LAUNCHER |
| WAR.GRDTRK.EQT.WPN.MSL.L.SUF.INTMR | S | * | G | * | EW | MS | I- | ** | ** | * | INTERMEDIATE RANGE SS MISSILE LAUNCHER |
| WAR.GRDTRK.EQT.WPN.MSL.L.SUF.LNGR | S | * | G | * | EW | MS | L- | ** | ** | * | LONG RANGE SS MISSILE LAUNCHER |
| WAR.GRDTRK.EQT.WPN.MSL.L.AT | S | * | G | * | EW | MT | -- | ** | ** | * | MISSILE LAUNCHER ANTITANK (AT) |
| WAR.GRDTRK.EQT.WPN.MSL.L.AT.LIT | S | * | G | * | EW | MT | L- | ** | ** | * | MISSILE LAUNCHER AT LIGHT |
| WAR.GRDTRK.EQT.WPN.MSL.L.AT.MDM | S | * | G | * | EW | MT | M- | ** | ** | * | MISSILE LAUNCHER AT MEDIUM |
| WAR.GRDTRK.EQT.WPN.MSL.L.AT.HVY | S | * | G | * | EW | MT | H- | ** | ** | * | MISSILE LAUNCHER AT HEAVY |
| WAR.GRDTRK.EQT.WPN.SRL | S | * | G | * | EW | S- | -- | ** | ** | * | SINGLE ROCKET LAUNCHER |
| WAR.GRDTRK.EQT.WPN.SRL.LIT | S | * | G | * | EW | SL | -- | ** | ** | * | SINGLE ROCKET LAUNCHER LIGHT |
| WAR.GRDTRK.EQT.WPN.SRL.MDM | S | * | G | * | EW | SM | -- | ** | ** | * | SINGLE ROCKET LAUNCHER MEDIUM |
| WAR.GRDTRK.EQT.WPN.SRL.HVY | S | * | G | * | EW | SH | -- | ** | ** | * | SINGLE ROCKET LAUNCHER HEAVY |
| WAR.GRDTRK.EQT.WPN.MRL | S | * | G | * | EW | X- | -- | ** | ** | * | MULTIPLE ROCKET LAUNCHER |
| WAR.GRDTRK.EQT.WPN.MRL.LIT | S | * | G | * | EW | XL | -- | ** | ** | * | MULTIPLE ROCKET LAUNCHER LIGHT |
| WAR.GRDTRK.EQT.WPN.MRL.MDM | S | * | G | * | EW | XM | -- | ** | ** | * | MULTIPLE ROCKET LAUNCHER MEDIUM |
| WAR.GRDTRK.EQT.WPN.MRL.HVY | S | * | G | * | EW | XH | -- | ** | ** | * | MULTIPLE ROCKET LAUNCHER HEAVY |
| WAR.GRDTRK.EQT.WPN.ATRL | S | * | G | * | EW | T- | -- | ** | ** | * | ANTITANK ROCKET LAUNCHER |
| WAR.GRDTRK.EQT.WPN.ATRL.LIT | S | * | G | * | EW | TL | -- | ** | ** | * | ANTITANK ROCKET LAUNCHER LIGHT |
| WAR.GRDTRK.EQT.WPN.ATRL.MDM | S | * | G | * | EW | TM | -- | ** | ** | * | ANTITANK ROCKET LAUNCHER MEDIUM |

MIL-STD-2525C
APPENDIX A

TABLE A-III. SIDC table - Continued.

| HIERARCHY | CODE SCHEME | STANDARD IDENTITY | BATTLE DIMENSION | STATUS | FUNCTION ID | | | SIZE/MOBILITY | COUNTRY CODE | ORDER OF BATTLE | DESCRIPTION |
|--------------------------------|-------------|-------------------|------------------|--------|-------------|----|----|---------------|--------------|-----------------|--------------------------------|
| | | | | | | | | | | | |
| WAR.GRDTRK.EQT.WPN.ATRL.HVY | S | * | G | * | EW | TH | -- | ** | ** | * | ANTITANK ROCKET LAUNCHER HEAVY |
| WAR.GRDTRK.EQT.WPN.RIFWPN | S | * | G | * | EW | R- | -- | ** | ** | * | RIFLE/AUTOMATIC WEAPON |
| WAR.GRDTRK.EQT.WPN.RIFWPN.RIF | S | * | G | * | EW | RR | -- | ** | ** | * | RIFLE |
| WAR.GRDTRK.EQT.WPN.RIFWPN.LMG | S | * | G | * | EW | RL | -- | ** | ** | * | LIGHT MACHINE GUN |
| WAR.GRDTRK.EQT.WPN.RIFWPN.HMG | S | * | G | * | EW | RH | -- | ** | ** | * | HEAVY MACHINE GUN |
| WAR.GRDTRK.EQT.WPN.GREL | S | * | G | * | EW | Z- | -- | ** | ** | * | GRENADE LAUNCHER |
| WAR.GRDTRK.EQT.WPN.GREL.LIT | S | * | G | * | EW | ZL | -- | ** | ** | * | GRENADE LAUNCHER LIGHT |
| WAR.GRDTRK.EQT.WPN.GREL.MDM | S | * | G | * | EW | ZM | -- | ** | ** | * | GRENADE LAUNCHER MEDIUM |
| WAR.GRDTRK.EQT.WPN.GREL.HVY | S | * | G | * | EW | ZH | -- | ** | ** | * | GRENADE LAUNCHER HEAVY |
| WAR.GRDTRK.EQT.WPN.MORT | S | * | G | * | EW | O- | -- | ** | ** | * | MORTAR |
| WAR.GRDTRK.EQT.WPN.MORT.LIT | S | * | G | * | EW | OL | -- | ** | ** | * | MORTAR LIGHT |
| WAR.GRDTRK.EQT.WPN.MORT.MDM | S | * | G | * | EW | OM | -- | ** | ** | * | MORTAR MEDIUM |
| WAR.GRDTRK.EQT.WPN.MORT.HVY | S | * | G | * | EW | OH | -- | ** | ** | * | MORTAR HEAVY |
| WAR.GRDTRK.EQT.WPN.HOW | S | * | G | * | EW | H- | -- | ** | ** | * | HOWITZER |
| WAR.GRDTRK.EQT.WPN.HOW.LIT | S | * | G | * | EW | HL | -- | ** | ** | * | HOWITZER LIGHT |
| WAR.GRDTRK.EQT.WPN.HOW.LIT.SPD | S | * | G | * | EW | HL | S- | ** | ** | * | HOWITZER LIGHT SELF-PROPELLED |
| WAR.GRDTRK.EQT.WPN.HOW.MDM | S | * | G | * | EW | HM | -- | ** | ** | * | HOWITZER MEDIUM |
| WAR.GRDTRK.EQT.WPN.HOW.MDM.SPD | S | * | G | * | EW | HM | S- | ** | ** | * | HOWITZER MEDIUM SELF-PROPELLED |
| WAR.GRDTRK.EQT.WPN.HOW.HVY | S | * | G | * | EW | HH | -- | ** | ** | * | HOWITZER HEAVY |
| WAR.GRDTRK.EQT.WPN.HOW.HVY.SPD | S | * | G | * | EW | HH | S- | ** | ** | * | HOWITZER HEAVY SELF-PROPELLED |
| WAR.GRDTRK.EQT.WPN.ATG | S | * | G | * | EW | G- | -- | ** | ** | * | ANTITANK GUN |
| WAR.GRDTRK.EQT.WPN.ATG.LIT | S | * | G | * | EW | GL | -- | ** | ** | * | ANTITANK GUN LIGHT |
| WAR.GRDTRK.EQT.WPN.ATG.MDM | S | * | G | * | EW | GM | -- | ** | ** | * | ANTITANK GUN MEDIUM |
| WAR.GRDTRK.EQT.WPN.ATG.HVY | S | * | G | * | EW | GH | -- | ** | ** | * | ANTITANK GUN HEAVY |
| WAR.GRDTRK.EQT.WPN.ATG.RECL | S | * | G | * | EW | GR | -- | ** | ** | * | ANTITANK GUN RECOILLESS |

MIL-STD-2525C
APPENDIX A

TABLE A-III. SIDC table - Continued.

| HIERARCHY | CODE SCHEME | STANDARD IDENTITY | BATTLE DIMENSION | STATUS | FUNCTION ID | SIZE/MOBILITY | COUNTRY CODE | ORDER OF BATTLE | DESCRIPTION |
|--|-------------|-------------------|------------------|--------|-------------|---------------|--------------|-----------------|---------------------------------------|
| WAR.GRDTRK.EQT.WPN.DFG | S | * | G | * | EW D- -- | ** | ** | * | DIRECT FIRE GUN |
| WAR.GRDTRK.EQT.WPN.DFG.LIT | S | * | G | * | EW DL -- | ** | ** | * | DIRECT FIRE GUN LIGHT |
| WAR.GRDTRK.EQT.WPN.DFG.LIT.SPD | S | * | G | * | EW DL S- | ** | ** | * | DIRECT FIRE GUN LIGHT SELF-PROPELLED |
| WAR.GRDTRK.EQT.WPN.DFG.MDM | S | * | G | * | EW DM -- | ** | ** | * | DIRECT FIRE GUN MEDIUM |
| WAR.GRDTRK.EQT.WPN.DFG.MDM.SPD | S | * | G | * | EW DM S- | ** | ** | * | DIRECT FIRE GUN MEDIUM SELF-PROPELLED |
| WAR.GRDTRK.EQT.WPN.DFG.HVY | S | * | G | * | EW DH -- | ** | ** | * | DIRECT FIRE GUN HEAVY |
| WAR.GRDTRK.EQT.WPN.DFG.HVY.SPD | S | * | G | * | EW DH S- | ** | ** | * | DIRECT FIRE GUN HEAVY SELF-PROPELLED |
| WAR.GRDTRK.EQT.WPN.ADFG | S | * | G | * | EW A- -- | ** | ** | * | AIR DEFENSE GUN |
| WAR.GRDTRK.EQT.WPN.ADFG.LIT | S | * | G | * | EW AL -- | ** | ** | * | AIR DEFENSE GUN LIGHT |
| WAR.GRDTRK.EQT.WPN.ADFG.MDM | S | * | G | * | EW AM -- | ** | ** | * | AIR DEFENSE GUN MEDIUM |
| WAR.GRDTRK.EQT.WPN.ADFG.HVY | S | * | G | * | EW AH -- | ** | ** | * | AIR DEFENSE GUN HEAVY |
| WAR.GRDTRK.EQT.GRDVEH | S | * | G | * | EV -- -- | ** | ** | * | GROUND VEHICLE |
| WAR.GRDTRK.EQT.GRDVEH.ARMED | S | * | G | * | EV A- -- | ** | ** | * | ARMORED VEHICLE |
| WAR.GRDTRK.EQT.GRDVEH.ARMED.TANK | S | * | G | * | EV AT -- | ** | ** | * | TANK |
| WAR.GRDTRK.EQT.GRDVEH.ARMED.TANK.LIT | S | * | G | * | EV AT L- | ** | ** | * | TANK LIGHT |
| WAR.GRDTRK.EQT.GRDVEH.ARMED.TANK.LIT.RCY | S | * | G | * | EV AT LR | ** | ** | * | TANK LIGHT RECOVERY |
| WAR.GRDTRK.EQT.GRDVEH.ARMED.TANK.MDM | S | * | G | * | EV AT M- | ** | ** | * | TANK MEDIUM |
| WAR.GRDTRK.EQT.GRDVEH.ARMED.TANK.MDM.RCY | S | * | G | * | EV AT MR | ** | ** | * | TANK MEDIUM RECOVERY |
| WAR.GRDTRK.EQT.GRDVEH.ARMED.TANK.HVY | S | * | G | * | EV AT H- | ** | ** | * | TANK HEAVY |
| WAR.GRDTRK.EQT.GRDVEH.ARMED.TANK.HVY.RCY | S | * | G | * | EV AT HR | ** | ** | * | TANK HEAVY RECOVERY |
| WAR.GRDTRK.EQT.GRDVEH.ARMED.ARMPC | S | * | G | * | EV AA -- | ** | ** | * | ARMORED PERSONNEL CARRIER |
| WAR.GRDTRK.EQT.GRDVEH.ARMED.ARMPC.RCY | S | * | G | * | EV AA R- | ** | ** | * | ARMORED PERSONNEL CARRIER RECOVERY |
| WAR.GRDTRK.EQT.GRDVEH.ARMED.ARMINF | S | * | G | * | EV AI -- | ** | ** | * | ARMORED INFANTRY |
| WAR.GRDTRK.EQT.GRDVEH.ARMED.C2V | S | * | G | * | EV AC -- | ** | ** | * | C2V/ACV |
| WAR.GRDTRK.EQT.GRDVEH.ARMED.CSSVEH | S | * | G | * | EV AS -- | ** | ** | * | COMBAT SERVICE SUPPORT VEHICLE |

MIL-STD-2525C
APPENDIX A

TABLE A-III. SIDC table - Continued.

| HIERARCHY | CODE SCHEME | STANDARD IDENTITY | BATTLE DIMENSION | STATUS | FUNCTION ID | | | SIZE/MOBILITY | COUNTRY CODE | ORDER OF BATTLE | DESCRIPTION |
|--|-------------|-------------------|------------------|--------|-------------|----|----|---------------|--------------|-----------------|---------------------------------------|
| | | | | | | | | | | | |
| WAR.GRDTRK.EQT.GRDVEH.ARMD.LARMVH | S | * | G | * | EV | AL | -- | ** | ** | * | LIGHT ARMORED VEHICLE |
| WAR.GRDTRK.EQT.GRDVEH.UTYVEH | S | * | G | * | EV | U- | -- | ** | ** | * | UTILITY VEHICLE |
| WAR.GRDTRK.EQT.GRDVEH.UTYVEH.BUS | S | * | G | * | EV | UB | -- | ** | ** | * | BUS |
| WAR.GRDTRK.EQT.GRDVEH.UTYVEH.SEMI | S | * | G | * | EV | US | -- | ** | ** | * | SEMI |
| WAR.GRDTRK.EQT.GRDVEH.UTYVEH.SEMILIT | S | * | G | * | EV | US | L- | ** | ** | * | SEMI LIGHT |
| WAR.GRDTRK.EQT.GRDVEH.UTYVEH.SEMIMDM | S | * | G | * | EV | US | M- | ** | ** | * | SEMI MEDIUM |
| WAR.GRDTRK.EQT.GRDVEH.UTYVEH.SEMIHVY | S | * | G | * | EV | US | H- | ** | ** | * | SEMI HEAVY |
| WAR.GRDTRK.EQT.GRDVEH.UTYVEH.LCCTRK | S | * | G | * | EV | UL | -- | ** | ** | * | LIMITED CROSS-COUNTRY TRUCK |
| WAR.GRDTRK.EQT.GRDVEH.UTYVEH.CCTRK | S | * | G | * | EV | UX | -- | ** | ** | * | CROSS-COUNTRY TRUCK |
| WAR.GRDTRK.EQT.GRDVEH.UTYVEH.H2OVRT | S | * | G | * | EV | UR | -- | ** | ** | * | WATER CRAFT |
| WAR.GRDTRK.EQT.GRDVEH.UTYVEH.TOWTRK | S | * | G | * | EV | UT | -- | ** | ** | * | TOW TRUCK |
| WAR.GRDTRK.EQT.GRDVEH.UTYVEH.TOWTRK.LIT | S | * | G | * | EV | UT | L- | ** | ** | * | TOW TRUCK LIGHT |
| WAR.GRDTRK.EQT.GRDVEH.UTYVEH.TOWTRK.HVY | S | * | G | * | EV | UT | H- | ** | ** | * | TOW TRUCK HEAVY |
| WAR.GRDTRK.EQT.GRDVEH.UTYVEH.AMBLNC | S | * | G | * | EV | UA | -- | ** | ** | * | AMBULANCE |
| WAR.GRDTRK.EQT.GRDVEH.UTYVEH.AMBLNC.ARMD | S | * | G | * | EV | UA | A- | ** | ** | * | ARMORED AMBULANCE |
| WAR.GRDTRK.EQT.GRDVEH.ENGVH | S | * | G | * | EV | E- | -- | ** | ** | * | ENGINEER VEHICLE |
| WAR.GRDTRK.EQT.GRDVEH.ENGVH.BRG | S | * | G | * | EV | EB | -- | ** | ** | * | BRIDGE |
| WAR.GRDTRK.EQT.GRDVEH.ENGVH.ERHMR | S | * | G | * | EV | EE | -- | ** | ** | * | EARTHMOVER |
| WAR.GRDTRK.EQT.GRDVEH.ENGVH.CSNVEH | S | * | G | * | EV | EC | -- | ** | ** | * | CONSTRUCTION VEHICLE |
| WAR.GRDTRK.EQT.GRDVEH.ENGVH.MLVEH | S | * | G | * | EV | EM | -- | ** | ** | * | MINE LAYING VEHICLE |
| WAR.GRDTRK.EQT.GRDVEH.ENGVH.MLVEH.ARMVCV | S | * | G | * | EV | EM | V- | ** | ** | * | ARMORED CARRIER WITH VOLCANO |
| WAR.GRDTRK.EQT.GRDVEH.ENGVH.MLVEH.TRKMV | S | * | G | * | EV | EM | L- | ** | ** | * | TRUCK MOUNTED WITH VOLCANO |
| WAR.GRDTRK.EQT.GRDVEH.ENGVH.MCVEH | S | * | G | * | EV | EA | -- | ** | ** | * | MINE CLEARING VEHICLE |
| WAR.GRDTRK.EQT.GRDVEH.ENGVH.MCVEH.ARMVM | S | * | G | * | EV | EA | A- | ** | ** | * | ARMORED MOUNTED MINE CLEARING VEHICLE |
| WAR.GRDTRK.EQT.GRDVEH.ENGVH.MCVEH.TM | S | * | G | * | EV | EA | T- | ** | ** | * | TRAILER MOUNTED MINE CLEARING VEHICLE |

MIL-STD-2525C
APPENDIX A

TABLE A-III. SIDC table - Continued.

| HIERARCHY | CODE SCHEME | STANDARD IDENTITY | BATTLE DIMENSION | STATUS | FUNCTION ID | | | SIZE/MOBILITY | COUNTRY CODE | ORDER OF BATTLE | DESCRIPTION |
|--|-------------|-------------------|------------------|--------|-------------|----|----|---------------|--------------|-----------------|--|
| WAR.GRDTRK.EQT.GRDVEH.ENGV.VEH.DZR | S | * | G | * | EV | ED | -- | ** | ** | * | DOZER |
| WAR.GRDTRK.EQT.GRDVEH.ENGV.VEH.DZR.ARMD | S | * | G | * | EV | ED | A- | ** | ** | * | ARMORED DOZER |
| WAR.GRDTRK.EQT.GRDVEH.ENGV.VEH.AST | S | * | G | * | EV | ES | -- | ** | ** | * | ARMORED ASSAULT |
| WAR.GRDTRK.EQT.GRDVEH.ENGV.VEH.ARMERV | S | * | G | * | EV | ER | -- | ** | ** | * | ARMORED ENGINEER RECON VEHICLE (AERV) |
| WAR.GRDTRK.EQT.GRDVEH.ENGV.VEH.BH | S | * | G | * | EV | EH | -- | ** | ** | * | BACKHOE |
| WAR.GRDTRK.EQT.GRDVEH.ENGV.VEH.FRYTSP | S | * | G | * | EV | EF | -- | ** | ** | * | FERRY TRANSPORTER |
| WAR.GRDTRK.EQT.GRDVEH.TRNLCO | S | * | G | * | EV | T- | -- | ** | ** | * | TRAIN LOCOMOTIVE |
| WAR.GRDTRK.EQT.GRDVEH.CVLVEH | S | * | G | * | EV | C- | -- | ** | ** | * | CIVILIAN VEHICLE |
| WAR.GRDTRK.EQT.GRDVEH.CVLVEH.AUT | S | * | G | * | EV | CA | -- | ** | ** | * | AUTOMOBILE |
| WAR.GRDTRK.EQT.GRDVEH.CVLVEH.AUT.CPCT | S | * | G | * | EV | CA | L- | ** | ** | * | COMPACT AUTOMOBILE |
| WAR.GRDTRK.EQT.GRDVEH.CVLVEH.AUT.MDSZ | S | * | G | * | EV | CA | M- | ** | ** | * | MIDSIZE AUTOMOBILE |
| WAR.GRDTRK.EQT.GRDVEH.CVLVEH.AUT.SDN | S | * | G | * | EV | CA | H- | ** | ** | * | SEDAN AUTOMOBILE |
| WAR.GRDTRK.EQT.GRDVEH.CVLVEH.OBTRK | S | * | G | * | EV | CO | -- | ** | ** | * | OPEN-BED TRUCK |
| WAR.GRDTRK.EQT.GRDVEH.CVLVEH.OBTRK.PU | S | * | G | * | EV | CO | L- | ** | ** | * | PICKUP OPEN-BED TRUCK |
| WAR.GRDTRK.EQT.GRDVEH.CVLVEH.OBTRK.SMAL | S | * | G | * | EV | CO | M- | ** | ** | * | SMALL OPEN-BED TRUCK |
| WAR.GRDTRK.EQT.GRDVEH.CVLVEH.OBTRK.LRG | S | * | G | * | EV | CO | H- | ** | ** | * | LARGE OPEN-BED TRUCK |
| WAR.GRDTRK.EQT.GRDVEH.CVLVEH.MPV | S | * | G | * | EV | CM | -- | ** | ** | * | MULTIPLE PASSENGER VEHICLE |
| WAR.GRDTRK.EQT.GRDVEH.CVLVEH.MPV.VAN | S | * | G | * | EV | CM | L- | ** | ** | * | VAN MULTIPLE PASSENGER VEHICLE |
| WAR.GRDTRK.EQT.GRDVEH.CVLVEH.MPV.SBUS | S | * | G | * | EV | CM | M- | ** | ** | * | SMALL BUS MULTIPLE PASSENGER VEHICLE |
| WAR.GRDTRK.EQT.GRDVEH.CVLVEH.MPV.LBUS | S | * | G | * | EV | CM | H- | ** | ** | * | LARGE BUS MULTIPLE PASSENGER VEHICLE |
| WAR.GRDTRK.EQT.GRDVEH.CVLVEH.UTYVEH | S | * | G | * | EV | CU | -- | ** | ** | * | UTILITY VEHICLE |
| WAR.GRDTRK.EQT.GRDVEH.CVLVEH.UTYVEH.SUV | S | * | G | * | EV | CU | L- | ** | ** | * | SPORT UTILITY VEHICLE (SUV), UTILITY VEHICLE |
| WAR.GRDTRK.EQT.GRDVEH.CVLVEH.UTYVEH.SBOX | S | * | G | * | EV | CU | M- | ** | ** | * | SMALL BOX TRUCK, UTILITY VEHICLE |
| WAR.GRDTRK.EQT.GRDVEH.CVLVEH.UTYVEH.LBOX | S | * | G | * | EV | CU | H- | ** | ** | * | LARGE BOX TRUCK, UTILITY VEHICLE |
| WAR.GRDTRK.EQT.GRDVEH.CVLVEH.JP | S | * | G | * | EV | CJ | -- | ** | ** | * | JEEP TYPE VEHICLE |

MIL-STD-2525C
APPENDIX A

TABLE A-III. SIDC table - Continued.

| HIERARCHY | CODE SCHEME | STANDARD IDENTITY | BATTLE DIMENSION | STATUS | FUNCTION ID | | | SIZE/MOBILITY | COUNTRY CODE | ORDER OF BATTLE | DESCRIPTION |
|--|-------------|-------------------|------------------|--------|-------------|----|----|---------------|--------------|-----------------|--|
| WAR.GRDTRK.EQT.GRDVEH.CVLVEH.JP.SMAL | S | * | G | * | EV | CJ | L- | ** | ** | * | SMALL/LIGHT JEEP TYPE VEHICLE |
| WAR.GRDTRK.EQT.GRDVEH.CVLVEH.JP.MDM | S | * | G | * | EV | CJ | M- | ** | ** | * | MEDIUM JEEP TYPE VEHICLE |
| WAR.GRDTRK.EQT.GRDVEH.CVLVEH.JP.LRG | S | * | G | * | EV | CJ | H- | ** | ** | * | LARGE/HEAVY JEEP TYPE VEHICLE |
| WAR.GRDTRK.EQT.GRDVEH.CVLVEH.TRTRL | S | * | G | * | EV | CT | -- | ** | ** | * | TRACTOR TRAILER TRUCK WITH BOX TRAILER |
| WAR.GRDTRK.EQT.GRDVEH.CVLVEH.TRTRL.SMAL | S | * | G | * | EV | CT | L- | ** | ** | * | SMALL/LIGHT BOX TRAILER, TRACTOR TRAILER TRUCK |
| WAR.GRDTRK.EQT.GRDVEH.CVLVEH.TRTRL.MDM | S | * | G | * | EV | CT | M- | ** | ** | * | MEDIUM BOX TRAILER, TRACTOR TRAILER TRUCK |
| WAR.GRDTRK.EQT.GRDVEH.CVLVEH.TRTRL.LRG | S | * | G | * | EV | CT | H- | ** | ** | * | LARGE/HEAVY BOX TRAILER, TRACTOR TRAILER TRUCK |
| WAR.GRDTRK.EQT.GRDVEH.CVLVEH.TRTRLF | S | * | G | * | EV | CF | -- | ** | ** | * | TRACTOR TRAILER TRUCK WITH FLATBED TRAILER |
| WAR.GRDTRK.EQT.GRDVEH.CVLVEH.TRTRLF.SMAL | S | * | G | * | EV | CF | L- | ** | ** | * | SMALL/LIGHT FLATBED TRAILER, TRACTOR TRAILER TRUCK |
| WAR.GRDTRK.EQT.GRDVEH.CVLVEH.TRTRLF.MDM | S | * | G | * | EV | CF | M- | ** | ** | * | MEDIUM FLATBED TRAILER, TRACTOR TRAILER TRUCK |
| WAR.GRDTRK.EQT.GRDVEH.CVLVEH.TRTRLF.LRG | S | * | G | * | EV | CF | H- | ** | ** | * | LARGE/HEAVY FLATBED TRAILER, TRACTOR TRAILER TRUCK |
| WAR.GRDTRK.EQT.GRDVEH.PKAN | S | * | G | * | EV | M- | -- | ** | ** | * | PACK ANIMAL(S) |
| WAR.GRDTRK.EQT.GRDVEH.MSLSPT | S | * | G | * | EV | S- | -- | ** | ** | * | MISSILE SUPPORT VEHICLE |
| WAR.GRDTRK.EQT.GRDVEH.MSLSPT.TLDR | S | * | G | * | EV | ST | -- | ** | ** | * | MISSILE SUPPORT VEHICLE TRANSLOADER |
| WAR.GRDTRK.EQT.GRDVEH.MSLSPT.TPTR | S | * | G | * | EV | SR | -- | ** | ** | * | MISSILE SUPPORT VEHICLE TRANSPORTER |
| WAR.GRDTRK.EQT.GRDVEH.MSLSPT.CRN | S | * | G | * | EV | SC | -- | ** | ** | * | MISSILE SUPPORT VEHICLE CRANE/LOADING DEVICE |
| WAR.GRDTRK.EQT.GRDVEH.MSLSPT.PLNT | S | * | G | * | EV | SP | -- | ** | ** | * | MISSILE SUPPORT VEHICLE PROPELLANT TRANSPORTER |
| WAR.GRDTRK.EQT.GRDVEH.MSLSPT.WH | S | * | G | * | EV | SW | -- | ** | ** | * | MISSILE SUPPORT VEHICLE WARHEAD TRANSPORTER |
| WAR.GRDTRK.EQT.SNS | S | * | G | * | ES | -- | -- | ** | ** | * | SENSOR |
| WAR.GRDTRK.EQT.SNS.RAD | S | * | G | * | ES | R- | -- | ** | ** | * | RADAR |
| WAR.GRDTRK.EQT.SNS.EMP | S | * | G | * | ES | E- | -- | ** | ** | * | EMPLACED SENSOR |
| WAR.GRDTRK.EQT.SPL | S | * | G | * | EX | -- | -- | ** | ** | * | SPECIAL EQUIPMENT |
| WAR.GRDTRK.EQT.SPL.IED | S | * | G | * | EX | I- | -- | ** | ** | * | IMPROVISED EXPLOSIVE DEVICE |
| WAR.GRDTRK.EQT.SPL.LSR | S | * | G | * | EX | L- | -- | ** | ** | * | LASER |
| WAR.GRDTRK.EQT.SPL.CBRNEQ | S | * | G | * | EX | N- | -- | ** | ** | * | CBRN EQUIPMENT |

MIL-STD-2525C
APPENDIX A

TABLE A-III. SIDC table - Continued.

| HIERARCHY | CODE SCHEME | STANDARD IDENTITY | BATTLE DIMENSION | STATUS | FUNCTION ID | | | SIZE/MOBILITY | COUNTRY CODE | ORDER OF BATTLE | DESCRIPTION |
|-------------------------------|-------------|-------------------|------------------|--------|-------------|----|----|---------------|--------------|-----------------|-------------------------------------|
| | | | | | | | | | | | |
| WAR.GRDTRK.EQT.SPL.FLMTHR | S | * | G | * | EX | F- | -- | ** | ** | * | FLAME THROWER |
| WAR.GRDTRK.EQT.SPL.LNDMNE | S | * | G | * | EX | M- | -- | ** | ** | * | LAND MINES |
| WAR.GRDTRK.EQT.SPL.LNDMNE.CLM | S | * | G | * | EX | MC | -- | ** | ** | * | CLAYMORE |
| WAR.GRDTRK.EQT.SPL.LNDMNE.LTL | S | * | G | * | EX | ML | -- | ** | ** | * | LESS THAN LETHAL |
| WAR.GRDTRK.INS | S | * | G | * | I- | -- | -- | H* | ** | * | INSTALLATION |
| WAR.GRDTRK.INS.RMP | S | * | G | * | IR | -- | -- | H* | ** | * | RAW MATERIAL PRODUCTION/STORAGE |
| WAR.GRDTRK.INS.RMP.MNE | S | * | G | * | IR | M- | -- | H* | ** | * | MINE |
| WAR.GRDTRK.INS.RMP.PGO | S | * | G | * | IR | P- | -- | H* | ** | * | PETROLEUM/GAS/OIL |
| WAR.GRDTRK.INS.RMP.CBRN | S | * | G | * | IR | N- | -- | H* | ** | * | CBRN |
| WAR.GRDTRK.INS.RMP.CBRN.BIO | S | * | G | * | IR | NB | -- | H* | ** | * | BIOLOGICAL |
| WAR.GRDTRK.INS.RMP.CBRN.CML | S | * | G | * | IR | NC | -- | H* | ** | * | CHEMICAL |
| WAR.GRDTRK.INS.RMP.CBRN.NUC | S | * | G | * | IR | NN | -- | H* | ** | * | NUCLEAR |
| WAR.GRDTRK.INS.PF | S | * | G | * | IP | -- | -- | H* | ** | * | PROCESSING FACILITY |
| WAR.GRDTRK.INS.PF.DECON | S | * | G | * | IP | D- | -- | H* | ** | * | DECONTAMINATION |
| WAR.GRDTRK.INS.EQTMNF | S | * | G | * | IE | -- | -- | H* | ** | * | EQUIPMENT MANUFACTURE |
| WAR.GRDTRK.INS.SRUF | S | * | G | * | IU | -- | -- | H* | ** | * | SERVICE, RESEARCH, UTILITY FACILITY |
| WAR.GRDTRK.INS.SRUF.TRF | S | * | G | * | IU | R- | -- | H* | ** | * | TECHNOLOGICAL RESEARCH FACILITY |
| WAR.GRDTRK.INS.SRUF.TCF | S | * | G | * | IU | T- | -- | H* | ** | * | TELECOMMUNICATIONS FACILITY |
| WAR.GRDTRK.INS.SRUF.EPF | S | * | G | * | IU | E- | -- | H* | ** | * | ELECTRIC POWER FACILITY |
| WAR.GRDTRK.INS.SRUF.EPF.NPT | S | * | G | * | IU | EN | -- | H* | ** | * | NUCLEAR PLANT |
| WAR.GRDTRK.INS.SRUF.EPF.DAM | S | * | G | * | IU | ED | -- | H* | ** | * | DAM |
| WAR.GRDTRK.INS.SRUF.EPF.FOSF | S | * | G | * | IU | EF | -- | H* | ** | * | FOSSIL FUEL |
| WAR.GRDTRK.INS.SRUF.PWS | S | * | G | * | IU | P- | -- | H* | ** | * | PUBLIC WATER SERVICES |
| WAR.GRDTRK.INS.MMF | S | * | G | * | IM | -- | -- | H* | ** | * | MILITARY MATERIEL FACILITY |
| WAR.GRDTRK.INS.MMF.NENY | S | * | G | * | IM | F- | -- | H* | ** | * | NUCLEAR ENERGY |

MIL-STD-2525C
APPENDIX A

TABLE A-III. SIDC table - Continued.

| HIERARCHY | CODE SCHEME | STANDARD IDENTITY | BATTLE DIMENSION | STATUS | FUNCTION ID | | | SIZE/MOBILITY | COUNTRY CODE | ORDER OF BATTLE | DESCRIPTION |
|-----------------------------------|-------------|-------------------|------------------|--------|-------------|----|----|---------------|--------------|-----------------|--|
| | | | | | | | | | | | |
| WAR.GRDTRK.INS.MMF.NENY.ATMER | S | * | G | * | IM | FA | -- | H* | ** | * | ATOMIC ENERGY REACTOR |
| WAR.GRDTRK.INS.MMF.NENY.NMP | S | * | G | * | IM | FP | -- | H* | ** | * | NUCLEAR MATERIAL PRODUCTION |
| WAR.GRDTRK.INS.MMF.NENY.NMP.WPNGR | S | * | G | * | IM | FP | W- | H* | ** | * | WEAPONS GRADE |
| WAR.GRDTRK.INS.MMF.NENY.NMS | S | * | G | * | IM | FS | -- | H* | ** | * | NUCLEAR MATERIAL STORAGE |
| WAR.GRDTRK.INS.MMF.APA | S | * | G | * | IM | A- | -- | H* | ** | * | AIRCRAFT PRODUCTION & ASSEMBLY |
| WAR.GRDTRK.INS.MMF.AMEP | S | * | G | * | IM | E- | -- | H* | ** | * | AMMUNITION AND EXPLOSIVES PRODUCTION |
| WAR.GRDTRK.INS.MMF.AMTP | S | * | G | * | IM | G- | -- | H* | ** | * | ARMAMENT PRODUCTION |
| WAR.GRDTRK.INS.MMF.MILVP | S | * | G | * | IM | V- | -- | H* | ** | * | MILITARY VEHICLE PRODUCTION |
| WAR.GRDTRK.INS.MMF.ENGEPI | S | * | G | * | IM | N- | -- | H* | ** | * | ENGINEERING EQUIPMENT PRODUCTION |
| WAR.GRDTRK.INS.MMF.ENGEPI.BRG | S | * | G | * | IM | NB | -- | H* | ** | * | BRIDGE |
| WAR.GRDTRK.INS.MMF.CBWP | S | * | G | * | IM | C- | -- | H* | ** | * | CHEMICAL & BIOLOGICAL WARFARE PRODUCTION |
| WAR.GRDTRK.INS.MMF.SHPCSN | S | * | G | * | IM | S- | -- | H* | ** | * | SHIP CONSTRUCTION |
| WAR.GRDTRK.INS.MMF.MSSP | S | * | G | * | IM | M- | -- | H* | ** | * | MISSILE & SPACE SYSTEM PRODUCTION |
| WAR.GRDTRK.INS.GOVLDLDR | S | * | G | * | IG | -- | -- | H* | ** | * | GOVERNMENT LEADERSHIP |
| WAR.GRDTRK.INS.MILBF | S | * | G | * | IB | -- | -- | H* | ** | * | MILITARY BASE/FACILITY |
| WAR.GRDTRK.INS.MILBF.AB | S | * | G | * | IB | A- | -- | H* | ** | * | AIRPORT/AIRBASE |
| WAR.GRDTRK.INS.MILBF.SP | S | * | G | * | IB | N- | -- | H* | ** | * | SEAPORT/NAVAL BASE |
| WAR.GRDTRK.INS.TSPF | S | * | G | * | IT | -- | -- | H* | ** | * | TRANSPORT FACILITY |
| WAR.GRDTRK.INS.MEDF | S | * | G | * | IX | -- | -- | H* | ** | * | MEDICAL FACILITY |
| WAR.GRDTRK.INS.MEDF.HSP | S | * | G | * | IX | H- | -- | H* | ** | * | HOSPITAL |
| WAR.SSUF | S | * | S | * | -- | -- | -- | ** | ** | * | SEA SURFACE TRACK |
| WAR.SSUF.CBTT | S | * | S | * | C- | -- | -- | ** | ** | * | COMBATANT |
| WAR.SSUF.CBTT.LNE | S | * | S | * | CL | -- | -- | ** | ** | * | LINE |
| WAR.SSUF.CBTT.LNE.CRR | S | * | S | * | CL | CV | -- | ** | ** | * | CARRIER |
| WAR.SSUF.CBTT.LNE.BBS | S | * | S | * | CL | BB | -- | ** | ** | * | BATTLESHIP |

MIL-STD-2525C
APPENDIX A

TABLE A-III. SIDC table - Continued.

| HIERARCHY | CODE SCHEME | STANDARD IDENTITY | BATTLE DIMENSION | STATUS | FUNCTION ID | | | SIZE/MOBILITY | COUNTRY CODE | ORDER OF BATTLE | DESCRIPTION |
|---------------------------------|-------------|-------------------|------------------|--------|-------------|----|----|---------------|--------------|-----------------|---------------------------------------|
| | | | | | | | | | | | |
| WAR.SSUF.CBTT.LNE.CRU | S | * | S | * | CL | CC | -- | ** | ** | * | CRUISER |
| WAR.SSUF.CBTT.LNE.DD | S | * | S | * | CL | DD | -- | ** | ** | * | DESTROYER |
| WAR.SSUF.CBTT.LNE.FFR | S | * | S | * | CL | FF | -- | ** | ** | * | FRIGATE/CORVETTE |
| WAR.SSUF.CBTT.LNE.LL | S | * | S | * | CL | LL | -- | ** | ** | * | LITTORAL COMBATANT |
| WAR.SSUF.CBTT.LNE.LL.ASBW | S | * | S | * | CL | LL | AS | ** | ** | * | ANTISUBMARINE WARFARE MISSION PACKAGE |
| WAR.SSUF.CBTT.LNE.LL.MNEW | S | * | S | * | CL | LL | MI | ** | ** | * | MINE WARFARE MISSION PACKAGE |
| WAR.SSUF.CBTT.LNE.LL.SUW | S | * | S | * | CL | LL | SU | ** | ** | * | SURFACE WARFARE (SUW) MISSION PACKAGE |
| WAR.SSUF.CBTT.AMPWS | S | * | S | * | CA | -- | -- | ** | ** | * | AMPHIBIOUS WARFARE SHIP |
| WAR.SSUF.CBTT.AMPWS.ASTVES | S | * | S | * | CA | LA | -- | ** | ** | * | ASSAULT VESSEL |
| WAR.SSUF.CBTT.AMPWS.LNDSHP | S | * | S | * | CA | LS | -- | ** | ** | * | LANDING SHIP |
| WAR.SSUF.CBTT.AMPWS.LNDSHP.MDM | S | * | S | * | CA | LS | M- | ** | ** | * | LANDING SHIP MEDIUM |
| WAR.SSUF.CBTT.AMPWS.LNDSHP.TANK | S | * | S | * | CA | LS | T- | ** | ** | * | LANDING SHIP TANK |
| WAR.SSUF.CBTT.AMPWS.LNDCRT | S | * | S | * | CA | LC | -- | ** | ** | * | LANDING CRAFT |
| WAR.SSUF.CBTT.MNEWV | S | * | S | * | CM | -- | -- | ** | ** | * | MINE WARFARE VESSEL |
| WAR.SSUF.CBTT.MNEWV.MNELYR | S | * | S | * | CM | ML | -- | ** | ** | * | MINELAYER |
| WAR.SSUF.CBTT.MNEWV.MNESWE | S | * | S | * | CM | MS | -- | ** | ** | * | MINESWEEPER |
| WAR.SSUF.CBTT.MNEWV.MNEHNT | S | * | S | * | CM | MH | -- | ** | ** | * | MINEHUNTER |
| WAR.SSUF.CBTT.MNEWV.MCMSUP | S | * | S | * | CM | MA | -- | ** | ** | * | MCM SUPPORT |
| WAR.SSUF.CBTT.PAT | S | * | S | * | CP | -- | -- | ** | ** | * | PATROL |
| WAR.SSUF.CBTT.PAT.ASBW | S | * | S | * | CP | SB | -- | ** | ** | * | ANTISUBMARINE WARFARE |
| WAR.SSUF.CBTT.PAT.ASUW | S | * | S | * | CP | SU | -- | ** | ** | * | ANTISURFACE WARFARE |
| WAR.SSUF.CBTT.PAT.ASUW.ASMSL | S | * | S | * | CP | SU | M- | ** | ** | * | ANTISHIP MISSILE PATROL CRAFT |
| WAR.SSUF.CBTT.PAT.ASUW.TPD | S | * | S | * | CP | SU | T- | ** | ** | * | TORPEDO PATROL CRAFT |
| WAR.SSUF.CBTT.PAT.ASUW.GUN | S | * | S | * | CP | SU | G- | ** | ** | * | GUN PATROL CRAFT |
| WAR.SSUF.CBTT.HOV | S | * | S | * | CH | -- | -- | ** | ** | * | HOVERCRAFT |

MIL-STD-2525C
APPENDIX A

TABLE A-III. SIDC table - Continued.

| HIERARCHY | CODE SCHEME | STANDARD IDENTITY | BATTLE DIMENSION | STATUS | FUNCTION ID | | | SIZE/MOBILITY | COUNTRY CODE | ORDER OF BATTLE | DESCRIPTION |
|----------------------------|-------------|-------------------|------------------|--------|-------------|----|----|---------------|--------------|-----------------|-------------------------------------|
| | | | | | | | | | | | |
| WAR.SSUF.CBTT.NAVGRP | S | * | S | * | G- | -- | -- | ** | ** | * | NAVY GROUP |
| WAR.SSUF.CBTT.NAVGRP.NAVTF | S | * | S | * | GT | -- | -- | ** | ** | * | NAVY TASK FORCE |
| WAR.SSUF.CBTT.NAVGRP.NAVTG | S | * | S | * | GG | -- | -- | ** | ** | * | NAVY TASK GROUP |
| WAR.SSUF.CBTT.NAVGRP.NAVTU | S | * | S | * | GU | -- | -- | ** | ** | * | NAVY TASK UNIT |
| WAR.SSUF.CBTT.NAVGRP.CNY | S | * | S | * | GC | -- | -- | ** | ** | * | CONVOY |
| WAR.SSUF.CBTT.SUFDY | S | * | S | * | CD | -- | -- | ** | ** | * | SURFACE DECOY |
| WAR.SSUF.CBTT.USV | S | * | S | * | CU | -- | -- | ** | ** | * | UNMANNED SURFACE VEHICLE |
| WAR.SSUF.CBTT.USV.MNECM | S | * | S | * | CU | M- | -- | ** | ** | * | MINE COUNTERMEASURES SURFACE DRONE |
| WAR.SSUF.CBTT.USV.ASBW | S | * | S | * | CU | S- | -- | ** | ** | * | ANTISUBMARINE WARFARE SURFACE DRONE |
| WAR.SSUF.CBTT.USV.ASUW | S | * | S | * | CU | N- | -- | ** | ** | * | ANTISURFACE WARFARE SURFACE DRONE |
| WAR.SSUF.CBTT.USV.RMV | S | * | S | * | CU | R- | -- | ** | ** | * | REMOTE MULTIMISSION VEHICLE |
| WAR.SSUF.NCBTT | S | * | S | * | N- | -- | -- | ** | ** | * | NONCOMBATANT |
| WAR.SSUF.NCBTT.UWRPM | S | * | S | * | NR | -- | -- | ** | ** | * | UNDERWAY REPLENISHMENT |
| WAR.SSUF.NCBTT.FLTSP | S | * | S | * | NF | -- | -- | ** | ** | * | FLEET SUPPORT |
| WAR.SSUF.NCBTT.INT | S | * | S | * | NI | -- | -- | ** | ** | * | INTELLIGENCE |
| WAR.SSUF.NCBTT.SSH | S | * | S | * | NS | -- | -- | ** | ** | * | SERVICE & SUPPORT HARBOR |
| WAR.SSUF.NCBTT.HSPSH | S | * | S | * | NM | -- | -- | ** | ** | * | HOSPITAL SHIP |
| WAR.SSUF.NCBTT.HOV | S | * | S | * | NH | -- | -- | ** | ** | * | HOVERCRAFT |
| WAR.SSUF.NMIL | S | * | S | * | X- | -- | -- | ** | ** | * | NON-MILITARY |
| WAR.SSUF.NMIL.MCT | S | * | S | * | XM | -- | -- | ** | ** | * | MERCHANT |
| WAR.SSUF.NMIL.MCT.CGO | S | * | S | * | XM | C- | -- | ** | ** | * | CARGO |
| WAR.SSUF.NMIL.MCT.RORO | S | * | S | * | XM | R- | -- | ** | ** | * | ROLL ON/ROLL OFF |
| WAR.SSUF.NMIL.MCT.OLR | S | * | S | * | XM | O- | -- | ** | ** | * | OILER/TANKER |
| WAR.SSUF.NMIL.MCT.TUG | S | * | S | * | XM | TU | -- | ** | ** | * | TUG |
| WAR.SSUF.NMIL.MCT.FRY | S | * | S | * | XM | F- | -- | ** | ** | * | FERRY |

MIL-STD-2525C
APPENDIX A

TABLE A-III. SIDC table - Continued.

| HIERARCHY | CODE SCHEME | STANDARD IDENTITY | BATTLE DIMENSION | STATUS | FUNCTION ID | | | SIZE/MOBILITY | COUNTRY CODE | ORDER OF BATTLE | DESCRIPTION |
|----------------------------|-------------|-------------------|------------------|--------|-------------|----|----|---------------|--------------|-----------------|---------------------------------------|
| | | | | | | | | | | | |
| WAR.SSUF.NMIL.MCT.PSG | S | * | S | * | XM | P- | -- | ** | ** | * | PASSENGER |
| WAR.SSUF.NMIL.MCT.HAZMAT | S | * | S | * | XM | H- | -- | ** | ** | * | HAZARDOUS MATERIALS (HAZMAT) |
| WAR.SSUF.NMIL.MCT.TOWVES | S | * | S | * | XM | TO | -- | ** | ** | * | TOWING VESSEL |
| WAR.SSUF.NMIL.FSG | S | * | S | * | XF | -- | -- | ** | ** | * | FISHING |
| WAR.SSUF.NMIL.FSG.DRFT | S | * | S | * | XF | DF | -- | ** | ** | * | DRIFTER |
| WAR.SSUF.NMIL.FSG.DRG | S | * | S | * | XF | DR | -- | ** | ** | * | DREDGE |
| WAR.SSUF.NMIL.FSG.TRW | S | * | S | * | XF | TR | -- | ** | ** | * | TRAWLER |
| WAR.SSUF.NMIL.LESCRT | S | * | S | * | XR | -- | -- | ** | ** | * | LEISURE CRAFT |
| WAR.SSUF.NMIL.LAWENV | S | * | S | * | XL | -- | -- | ** | ** | * | LAW ENFORCEMENT VESSEL |
| WAR.SSUF.NMIL.HOV | S | * | S | * | XH | -- | -- | ** | ** | * | HOVERCRAFT |
| WAR.SSUF.NMIL.FSTREC | S | * | S | * | XA | -- | -- | ** | ** | * | FAST RECREATIONAL CRAFT |
| WAR.SSUF.NMIL.FSTREC.RHIB | S | * | S | * | XA | R- | -- | ** | ** | * | RIGID-HULL INFLATABLE BOAT |
| WAR.SSUF.NMIL.FSTREC.SPDBT | S | * | S | * | XA | S- | -- | ** | ** | * | SPEED BOAT |
| WAR.SSUF.NMIL.PWC | S | * | S | * | XP | -- | -- | ** | ** | * | PERSONAL WATERCRAFT |
| WAR.SSUF.OWN | S | * | S | * | O- | -- | -- | ** | ** | * | OWN TRACK |
| WAR.SBSUF | S | * | U | * | -- | -- | -- | ** | ** | * | SUBSURFACE TRACK |
| WAR.SBSUF.SUB | S | * | U | * | S- | -- | -- | ** | ** | * | SUBMARINE |
| WAR.SBSUF.SUB.SURF | S | * | U | * | SF | -- | -- | ** | ** | * | SURFACED SUBMARINE |
| WAR.SBSUF.SUB.BOTTMD | S | * | U | * | SB | -- | -- | ** | ** | * | BOTTOMED |
| WAR.SBSUF.SUB.CRT | S | * | U | * | SR | -- | -- | ** | ** | * | CERTAIN SUBMARINE |
| WAR.SBSUF.SUB.NONSUB | S | * | U | * | SX | -- | -- | ** | ** | * | NONSUBMARINE |
| WAR.SBSUF.SUB.NPRN | S | * | U | * | SN | -- | -- | ** | ** | * | NUCLEAR PROPULSION |
| WAR.SBSUF.SUB.NPRN.SURF | S | * | U | * | SN | F- | -- | ** | ** | * | SURFACED NUCLEAR PROPULSION SUBMARINE |
| WAR.SBSUF.SUB.NPRN.ATK | S | * | U | * | SN | A- | -- | ** | ** | * | ATTACK SUBMARINE (SSN) |
| WAR.SBSUF.SUB.NPRN.MSL | S | * | U | * | SN | M- | -- | ** | ** | * | MISSILE SUBMARINE (TYPE UNKNOWN) |

MIL-STD-2525C
APPENDIX A

TABLE A-III. SIDC table - Continued.

| HIERARCHY | CODE SCHEME | STANDARD IDENTITY | BATTLE DIMENSION | STATUS | FUNCTION ID | | | SIZE/MOBILITY | COUNTRY CODE | ORDER OF BATTLE | DESCRIPTION |
|------------------------------|-------------|-------------------|------------------|--------|-------------|----|----|---------------|--------------|-----------------|--|
| WAR.SBSUF.SUB.NPRN.GDD | S | * | U | * | SN | G- | -- | ** | ** | * | GUIDED MISSILE SUBMARINE (SSGN) |
| WAR.SBSUF.SUB.NPRN.BLST | S | * | U | * | SN | B- | -- | ** | ** | * | BALLISTIC MISSILE SUBMARINE (SSBN) |
| WAR.SBSUF.SUB.CNVPRN | S | * | U | * | SC | -- | -- | ** | ** | * | CONVENTIONAL PROPULSION |
| WAR.SBSUF.SUB.CNVPRN.SURF | S | * | U | * | SC | F- | -- | ** | ** | * | SURFACED CONVENTIONAL PROPULSION SUBMARINE |
| WAR.SBSUF.SUB.CNVPRN.ATK | S | * | U | * | SC | A- | -- | ** | ** | * | ATTACK SUBMARINE (SS) |
| WAR.SBSUF.SUB.CNVPRN.MSL | S | * | U | * | SC | M- | -- | ** | ** | * | MISSILE SUBMARINE (TYPE UNKNOWN) |
| WAR.SBSUF.SUB.CNVPRN.GDD | S | * | U | * | SC | G- | -- | ** | ** | * | GUIDED MISSILE SUBMARINE (SSG) |
| WAR.SBSUF.SUB.CNVPRN.BLST | S | * | U | * | SC | B- | -- | ** | ** | * | BALLISTIC MISSILE SUBMARINE (SSB) |
| WAR.SBSUF.SUB.OTH | S | * | U | * | SO | -- | -- | ** | ** | * | OTHER SUBMERSIBLE |
| WAR.SBSUF.SUB.OTH.SURF | S | * | U | * | SO | F- | -- | ** | ** | * | SURFACED OTHER SUBMERSIBLE |
| WAR.SBSUF.SUB.UUV | S | * | U | * | SU | -- | -- | ** | ** | * | UNMANNED UNDERWATER VEHICLE (UUV) |
| WAR.SBSUF.SUB.UUV.MNEW | S | * | U | * | SU | M- | -- | ** | ** | * | MINE WARFARE SUBSURFACE DRONE |
| WAR.SBSUF.SUB.UUV.ASBW | S | * | U | * | SU | S- | -- | ** | ** | * | ANTISUBMARINE WARFARE SUBSURFACE DRONE |
| WAR.SBSUF.SUB.UUV.ASUW | S | * | U | * | SU | N- | -- | ** | ** | * | ANTISURFACE WARFARE SUBSURFACE DRONE |
| WAR.SBSUF.SUB.POSS1 | S | * | U | * | S1 | -- | -- | ** | ** | * | POSSIBLE SUBMARINE 1 |
| WAR.SBSUF.SUB.POSS2 | S | * | U | * | S2 | -- | -- | ** | ** | * | POSSIBLE SUBMARINE 2 |
| WAR.SBSUF.SUB.POSS3 | S | * | U | * | S3 | -- | -- | ** | ** | * | POSSIBLE SUBMARINE 3 |
| WAR.SBSUF.SUB.POSS4 | S | * | U | * | S4 | -- | -- | ** | ** | * | POSSIBLE SUBMARINE 4 |
| WAR.SBSUF.SUB.PRBSUB | S | * | U | * | SL | -- | -- | ** | ** | * | PROBABLE SUBMARINE |
| WAR.SBSUF.SUB.SNORKL | S | * | U | * | SK | -- | -- | ** | ** | * | SNORKELING SUBMARINE |
| WAR.SBSUF.UH2WPN | S | * | U | * | W- | -- | -- | ** | ** | * | UNDERWATER WEAPON |
| WAR.SBSUF.UH2WPN.TPD | S | * | U | * | WT | -- | -- | ** | ** | * | TORPEDO |
| WAR.SBSUF.UH2WPN.SMNE | S | * | U | * | WM | -- | -- | ** | ** | * | SEA MINE |
| WAR.SBSUF.UH2WPN.SMNE.NTRLZD | S | * | U | * | WM | D- | -- | ** | ** | * | SEA MINE NEUTRALIZED |
| WAR.SBSUF.UH2WPN.SMNE.SMG | S | * | U | * | WM | G- | -- | ** | ** | * | SEA MINE (GROUND) |

MIL-STD-2525C
APPENDIX A

TABLE A-III. SIDC table - Continued.

| HIERARCHY | CODE SCHEME | STANDARD IDENTITY | BATTLE DIMENSION | STATUS | FUNCTION ID | SIZE/MOBILITY | COUNTRY CODE | ORDER OF BATTLE | DESCRIPTION |
|-----------------------------------|-------------|-------------------|------------------|--------|-------------|---------------|--------------|-----------------|--|
| WAR.SBSUF.UH2WPN.SMNE.SMG.NTRLZD | S | * | U | * | WM GD -- | ** | ** | * | SEA MINE (GROUND) NEUTRALIZED |
| WAR.SBSUF.UH2WPN.SMNE.SMG.EXER | S | * | U | * | WM GX -- | ** | ** | * | GROUND (BOTTOM) EXERCISE MINE |
| WAR.SBSUF.UH2WPN.SMNE.SMG.MILEC | S | * | U | * | WM GE -- | ** | ** | * | GROUND (BOTTOM) MINE-LIKE ECHO (MILEC) |
| WAR.SBSUF.UH2WPN.SMNE.SMG.MILCO | S | * | U | * | WM GC -- | ** | ** | * | GROUND (BOTTOM) MINE-LIKE CONTACT (MILCO) |
| WAR.SBSUF.UH2WPN.SMNE.SMG.NGREAC | S | * | U | * | WM GR -- | ** | ** | * | GROUND (BOTTOM) NEGATIVE REACQUISITION |
| WAR.SBSUF.UH2WPN.SMNE.SMG.NMMLCO | S | * | U | * | WM GO -- | ** | ** | * | GROUND (BOTTOM) NON-MINE MINE-LIKE CONTACT |
| WAR.SBSUF.UH2WPN.SMNE.SMM | S | * | U | * | WM M- -- | ** | ** | * | SEA MINE (MOORED) |
| WAR.SBSUF.UH2WPN.SMNE.SMM.NTRLZD | S | * | U | * | WM MD -- | ** | ** | * | SEA MINE (MOORED) NEUTRALIZED |
| WAR.SBSUF.UH2WPN.SMNE.SMM.EXER | S | * | U | * | WM MX -- | ** | ** | * | MOORED EXERCISE MINE |
| WAR.SBSUF.UH2WPN.SMNE.SMM.MILEC | S | * | U | * | WM ME -- | ** | ** | * | MOORED MINE-LIKE ECHO |
| WAR.SBSUF.UH2WPN.SMNE.SMM.MILCO | S | * | U | * | WM MC -- | ** | ** | * | MOORED MINE-LIKE CONTACT |
| WAR.SBSUF.UH2WPN.SMNE.SMM.NGREAC | S | * | U | * | WM MR -- | ** | ** | * | MOORED NEGATIVE REACQUISITION |
| WAR.SBSUF.UH2WPN.SMNE.SMM.NMMLCO | S | * | U | * | WM MO -- | ** | ** | * | MOORED NON-MINE MINE-LIKE OBJECT |
| WAR.SBSUF.UH2WPN.SMNE.SMF | S | * | U | * | WM F- -- | ** | ** | * | SEA MINE (FLOATING) |
| WAR.SBSUF.UH2WPN.SMNE.SMF.NTRLZD | S | * | U | * | WM FD -- | ** | ** | * | SEA MINE (FLOATING) NEUTRALIZED |
| WAR.SBSUF.UH2WPN.SMNE.SMF.EXER | S | * | U | * | WM FX -- | ** | ** | * | FLOATING EXERCISE MINE |
| WAR.SBSUF.UH2WPN.SMNE.SMF.MILEC | S | * | U | * | WM FE -- | ** | ** | * | FLOATING MINE-LIKE ECHO (MILEC) |
| WAR.SBSUF.UH2WPN.SMNE.SMF.MILCO | S | * | U | * | WM FC -- | ** | ** | * | FLOATING MINE-LIKE CONTACT (MILCO) |
| WAR.SBSUF.UH2WPN.SMNE.SMF.NGREAC | S | * | U | * | WM FR -- | ** | ** | * | FLOATING NEGATIVE REACQUISITION |
| WAR.SBSUF.UH2WPN.SMNE.SMF.NMMLCO | S | * | U | * | WM FO -- | ** | ** | * | FLOATING NON-MINE MINE-LIKE CONTACT |
| WAR.SBSUF.UH2WPN.SMNE.SMOP | S | * | U | * | WM O- -- | ** | ** | * | SEA MINE (OTHER POSITION) |
| WAR.SBSUF.UH2WPN.SMNE.SMOP.NTRLZD | S | * | U | * | WM OD -- | ** | ** | * | SEA MINE (OTHER POSITION) NEUTRALIZED |
| WAR.SBSUF.UH2WPN.SMNE.EXER | S | * | U | * | WM X- -- | ** | ** | * | GENERAL EXERCISE MINE |
| WAR.SBSUF.UH2WPN.SMNE.MILEC | S | * | U | * | WM E- -- | ** | ** | * | GENERAL MINE-LIKE ECHO (MILEC) |
| WAR.SBSUF.UH2WPN.SMNE.ANCHOR | S | * | U | * | WM A- -- | ** | ** | * | GENERAL MINE ANCHOR |

MIL-STD-2525C
APPENDIX A

TABLE A-III. SIDC table - Continued.

| HIERARCHY | CODE SCHEME | STANDARD IDENTITY | BATTLE DIMENSION | STATUS | FUNCTION ID | | | SIZE/MOBILITY | COUNTRY CODE | ORDER OF BATTLE | DESCRIPTION |
|-------------------------------------|-------------|-------------------|------------------|--------|-------------|----|----|---------------|--------------|-----------------|--------------------------------------|
| | | | | | | | | | | | |
| WAR.SBSUF.UH2WPN.SMNE.MILCO | S | * | U | * | WM | C- | -- | ** | ** | * | GENERAL MINE-LIKE CONTACT (MILCO) |
| WAR.SBSUF.UH2WPN.SMNE.NGREAC | S | * | U | * | WM | R- | -- | ** | ** | * | GENERAL NEGATIVE REACQUISITION |
| WAR.SBSUF.UH2WPN.SMNE.OBSTRC | S | * | U | * | WM | B- | -- | ** | ** | * | GENERAL OBSTRUCTOR |
| WAR.SBSUF.UH2WPN.SMNE.OBSTRC.NTRLZD | S | * | U | * | WM | BD | -- | ** | ** | * | GENERAL NEUTRALIZED OBSTRUCTOR |
| WAR.SBSUF.UH2WPN.SMNE.NMMLCO | S | * | U | * | WM | N- | -- | ** | ** | * | GENERAL NON-MINE MINE-LIKE OBJECT |
| WAR.SBSUF.UH2WPN.SMNE.RISING | S | * | U | * | WM | S- | -- | ** | ** | * | RISING MINE |
| WAR.SBSUF.UH2WPN.SMNE.RISING.EXER | S | * | U | * | WM | SX | -- | ** | ** | * | RISING EXERCISE MINE |
| WAR.SBSUF.UH2WPN.SMNE.RISING.NTRLZD | S | * | U | * | WM | SD | -- | ** | ** | * | RISING NEUTRALIZED MINE |
| WAR.SBSUF.UH2DCY | S | * | U | * | WD | -- | -- | ** | ** | * | UNDERWATER DECOY |
| WAR.SBSUF.UH2DCY.SMDCY | S | * | U | * | WD | M- | -- | ** | ** | * | SEA MINE DECOY |
| WAR.SBSUF.UH2DCY.SMDCY.GRND | S | * | U | * | WD | MG | -- | ** | ** | * | GROUND (BOTTOM) DECOY |
| WAR.SBSUF.UH2DCY.SMDCY.MOORED | S | * | U | * | WD | MM | -- | ** | ** | * | MOORED DECOY |
| WAR.SBSUF.NSUB | S | * | U | * | N- | -- | -- | ** | ** | * | NON-SUBMARINE |
| WAR.SBSUF.NSUB.DVR | S | * | U | * | ND | -- | -- | ** | ** | * | DIVER |
| WAR.SBSUF.ERL | S | * | U | * | E- | -- | -- | ** | ** | * | ENVIRONMENTAL REPORT LOCATION |
| WAR.SBSUF.DRL | S | * | U | * | V- | -- | -- | ** | ** | * | DIVE REPORT LOCATION |
| WAR.SBSUF.UXO | S | * | U | * | X- | -- | -- | ** | ** | * | UNEXPLODED ORDNANCE AREA |
| WAR.SOFUNT | S | * | F | * | -- | -- | -- | ** | ** | * | SPECIAL OPERATIONS FORCES (SOF) UNIT |
| WAR.SOFUNT.AVN | S | * | F | * | A- | -- | -- | ** | ** | * | SOF UNIT AVIATION |
| WAR.SOFUNT.AVN.FIXD | S | * | F | * | AF | -- | -- | ** | ** | * | SOF UNIT FIXED WING |
| WAR.SOFUNT.AVN.FIXD.ATK | S | * | F | * | AF | A- | -- | ** | ** | * | SOF UNIT ATTACK |
| WAR.SOFUNT.AVN.FIXD.RFE | S | * | F | * | AF | K- | -- | ** | ** | * | SOF UNIT REFUEL |
| WAR.SOFUNT.AVN.FIXD.UTY | S | * | F | * | AF | U- | -- | ** | ** | * | SOF UNIT UTILITY |
| WAR.SOFUNT.AVN.FIXD.UTY.LIT | S | * | F | * | AF | UL | -- | ** | ** | * | SOF UNIT UTILITY (LIGHT) |
| WAR.SOFUNT.AVN.FIXD.UTY.MDM | S | * | F | * | AF | UM | -- | ** | ** | * | SOF UNIT UTILITY (MEDIUM) |

MIL-STD-2525C
APPENDIX A








TABLE A-III. SIDC table - Continued.

| HIERARCHY | CODE SCHEME | STANDARD IDENTITY | BATTLE DIMENSION | STATUS | FUNCTION ID | | | SIZE/MOBILITY | COUNTRY CODE | ORDER OF BATTLE | DESCRIPTION |
|-----------------------------|-------------|-------------------|------------------|--------|-------------|----|----|---------------|--------------|-----------------|---|
| | | | | | | | | | | | |
| WAR.SOFUNT.AVN.FIXD.UTY.HVY | S | * | F | * | AF | UH | -- | ** | ** | * | SOF UNIT UTILITY (HEAVY) |
| WAR.SOFUNT.AVN.VSTOL | S | * | F | * | AV | -- | -- | ** | ** | * | SOF UNIT V/STOL |
| WAR.SOFUNT.AVN.ROT | S | * | F | * | AH | -- | -- | ** | ** | * | SOF UNIT ROTARY WING |
| WAR.SOFUNT.AVN.ROT.CSAR | S | * | F | * | AH | H- | -- | ** | ** | * | SOF UNIT COMBAT SEARCH AND RESCUE |
| WAR.SOFUNT.AVN.ROT.ATK | S | * | F | * | AH | A- | -- | ** | ** | * | SOF UNIT ATTACK |
| WAR.SOFUNT.AVN.ROT.UTY | S | * | F | * | AH | U- | -- | ** | ** | * | SOF UNIT UTILITY |
| WAR.SOFUNT.AVN.ROT.UTY.LIT | S | * | F | * | AH | UL | -- | ** | ** | * | SOF UNIT UTILITY (LIGHT) |
| WAR.SOFUNT.AVN.ROT.UTY.MDM | S | * | F | * | AH | UM | -- | ** | ** | * | SOF UNIT UTILITY (MEDIUM) |
| WAR.SOFUNT.AVN.ROT.UTY.HVY | S | * | F | * | AH | UH | -- | ** | ** | * | SOF UNIT UTILITY (HEAVY) |
| WAR.SOFUNT.NAV | S | * | F | * | N- | -- | -- | ** | ** | * | SOF UNIT SOF UNIT NAVAL |
| WAR.SOFUNT.NAV.SEAL | S | * | F | * | NS | -- | -- | ** | ** | * | SOF UNIT SEAL |
| WAR.SOFUNT.NAV.UH2DML | S | * | F | * | NU | -- | -- | ** | ** | * | SOF UNIT UNDERWATER DEMOLITION TEAM |
| WAR.SOFUNT.NAV.SBT | S | * | F | * | NB | -- | -- | ** | ** | * | SOF UNIT SPECIAL BOAT |
| WAR.SOFUNT.NAV.SSSNR | S | * | F | * | NN | -- | -- | ** | ** | * | SOF UNIT SPECIAL SSNR |
| WAR.SOFUNT.GRD | S | * | F | * | G- | -- | -- | ** | ** | * | SOF UNIT GROUND |
| WAR.SOFUNT.GRD.SOF | S | * | F | * | GS | -- | -- | ** | ** | * | SOF UNIT SPECIAL FORCES |
| WAR.SOFUNT.GRD.RGR | S | * | F | * | GR | -- | -- | ** | ** | * | SOF UNIT RANGER |
| WAR.SOFUNT.GRD.PSYOP | S | * | F | * | GP | -- | -- | ** | ** | * | SOF UNIT PSYCHOLOGICAL OPERATIONS (PSYOP) |
| WAR.SOFUNT.GRD.PSYOP.FIXAVN | S | * | F | * | GP | A- | -- | ** | ** | * | SOF UNIT FIXED WING AVIATION |
| WAR.SOFUNT.GRD.CVLAFF | S | * | F | * | GC | -- | -- | ** | ** | * | SOF UNIT CIVIL AFFAIRS |
| WAR.SOFUNT.SUP | S | * | F | * | B- | -- | -- | ** | ** | * | SOF UNIT SUPPORT |

MIL-STD-2525C
APPENDIX A

























A.5.3 Symbology set. The tables IV and V provide a graphic representation of each approved tactical symbol in the C2: UEI symbology set. In the following tables, the Symbol column provides a concise description of each tactical symbol using operational terminology including its unique identifier code and an indication of whether the icon is framed (F), unframed (U), or frame optional (FO). In the following tables, icons with an FO code are shown both framed and unframed. The SIDC portion of each standard identity column (unknown, friend, neutral, hostile) presents the 15-character alphanumeric identifier necessary for automated systems to create each specific icon. As indicated previously, an asterisk (*) indicates a position that is defined by the user based on specific symbol circumstances, while a dash (-) indicates that no information is provided in the position.

TABLE A-IV. UEI symbols – unknown.

| SYMBOL | IMAGES | | | |
|---|---|---|--|---|
| UNK UNKNOWN/UNKNOWN Hierarchy: 1.X Framed: F | Unknown, Pending  SPZP-----***** | Unknown, Unknown  SUZP-----***** | Unknown, Assumed Friend  SAZP-----***** | Unknown, Neutral  SNZP-----***** |
| | Unknown, Hostile  SHZP-----***** | Unknown, Friend  SFZP-----***** | Unknown, Suspect  SSZP-----***** | N/A |





















MIL-STD-2525C
APPENDIX A

TABLE A-V. UEI symbols.

| SYMBOL | UNKNOWN | FRIEND | NEUTRAL | HOSTILE |
|--|---|--|---|---|
| WAR WARFIGHTING SYMBOLS Hierarchy: 1.X | N/A | N/A | N/A | N/A |
| WAR.SPC WARFIGHTING SYMBOLS SPACE TRACK Hierarchy: 1.X.1 Framed: F |  |  |  |  |
| | SUPP-----***** | SFPP-----***** | SNPP-----***** | SHPP-----***** |
| WAR.SPC.SAT WARFIGHTING SYMBOLS SPACE TRACK SATELLITE Hierarchy: 1.X.1.1 Framed: F |  |  |  |  |
| | SUPPS-----***** | SFPPS-----***** | SNPPS-----***** | SHPPS-----***** |
| WAR.SPC.CSV WARFIGHTING SYMBOLS SPACE TRACK CREWED SPACE VEHICLE Hierarchy: 1.X.1.2 Framed: F |  |  |  |  |
| | SUPPV-----***** | SFPPV-----***** | SNPPV-----***** | SHPPV-----***** |
| WAR.SPC.SST WARFIGHTING SYMBOLS SPACE TRACK SPACE STATION Hierarchy: 1.X.1.3 Framed: F |  |  |  |  |
| | SUPPT-----***** | SFPPT-----***** | SNPPT-----***** | SHPPT-----***** |
| WAR.SPC.SLV WARFIGHTING SYMBOLS SPACE TRACK SPACE LAUNCH VEHICLE Hierarchy: N/A Framed: F |  |  |  |  |
| | SUPPL-----***** | SFPPL-----***** | SNPPL-----***** | SHPPL-----***** |
| WAR.AIRTRK WARFIGHTING SYMBOLS AIR TRACK Hierarchy: 1.X.2 Framed: F |  |  |  |  |
| | SUAP-----***** | SFAP-----***** | SNAP-----***** | SHAP-----***** |





















MIL-STD-2525C
APPENDIX A

TABLE A-V. UEI symbols - Continued.

| SYMBOL | UNKNOWN | FRIEND | NEUTRAL | HOSTILE |
|---|--|---|--|--|
| WAR.AIRTRK.MIL WARFIGHTING SYMBOLS AIR TRACK MILITARY Hierarchy: 1.X.2.1 Framed: F |  SUAPM-----***** |  SFAPM-----***** |  SNAPM-----***** |  SHAPM-----***** |
| WAR.AIRTRK.MIL.FIXD WARFIGHTING SYMBOLS AIR TRACK MILITARY FIXED WING Hierarchy: 1.X.2.1.1 Framed: F |  SUAPMF----***** |  SFAPMF----***** |  SNAPMF---***** |  SHAPMF----***** |
| WAR.AIRTRK.MIL.FIXD.BMB WARFIGHTING SYMBOLS AIR TRACK MILITARY FIXED WING BOMBER Hierarchy: 1.X.2.1.1.1 Framed: F |  SUAPMFB--- ***** |  SFAPMFB--- ***** |  SNAPMFB--- ***** |  SHAPMFB--- ***** |
| WAR.AIRTRK.MIL.FIXD.FTR WARFIGHTING SYMBOLS AIR TRACK MILITARY FIXED WING FIGHTER Hierarchy: 1.X.2.1.1.2 Framed: F |  SUAPMFF--- ***** |  SFAPMFF---***** |  SNAPMFF--- ***** |  SHAPMFF--- ***** |
| WAR.AIRTRK.MIL.FIXD.FTR.INCR WARFIGHTING SYMBOLS AIR TRACK MILITARY FIXED WING FIGHTER INTERCEPTOR Hierarchy: 1.X.2.1.1.2.1 Framed: F |  SUAPMFFI-- ***** |  SFAPMFFI--***** |  SNAPMFFI-- ***** |  SHAPMFFI-- ***** |





















MIL-STD-2525C
APPENDIX A

TABLE A-V. UEI symbols - Continued.

| SYMBOL | UNKNOWN | FRIEND | NEUTRAL | HOSTILE |
|--|--|---|--|--|
| WAR.AIRTRK.MIL.FIXD.TNE WARFIGHTING SYMBOLS AIR TRACK MILITARY FIXED WING TRAINER Hierarchy: 1.X.2.1.1.3 Framed: F |  SUAPMFT--- ***** |  SFAPMFT---***** |  SNAPMFT--- ***** |  SHAPMFT--- ***** |
| WAR.AIRTRK.MIL.FIXD.ATK WARFIGHTING SYMBOLS AIR TRACK MILITARY FIXED WING ATTACK/STRIKE Hierarchy: 1.X.2.1.1.4 Framed: F |  SUAPMFA--- ***** |  SFAPMFA--- ***** |  SNAPMFA--- ***** |  SHAPMFA--- ***** |
| WAR.AIRTRK.MIL.FIXD.VSTOL WARFIGHTING SYMBOLS AIR TRACK MILITARY FIXED WING V/STOL Hierarchy: 1.X.2.1.1.5 Framed: F |  SUAPMFL--- ***** |  SFAPMFL---***** |  SNAPMFL--- ***** |  SHAPMFL--- ***** |
| WAR.AIRTRK.MIL.FIXD.TNK WARFIGHTING SYMBOLS AIR TRACK MILITARY FIXED WING TANKER Hierarchy: 1.X.2.1.1.6 Framed: F |  SUAPMFK--- ***** |  SFAPMFK--- ***** |  SNAPMFK--- ***** |  SHAPMFK--- ***** |
| WAR.AIRTRK.MIL.FIXD.TNK.BOOM WARFIGHTING SYMBOLS AIR TRACK MILITARY FIXED WING TANKER BOOM-ONLY Hierarchy: N/A Framed: F |  SUAPMFKB-- ***** |  SFAPMFKB-- ***** |  SNAPMFKB-- ***** |  SHAPMFKB-- ***** |





















MIL-STD-2525C
APPENDIX A

TABLE A-V. UEI symbols - Continued.

| SYMBOL | UNKNOWN | FRIEND | NEUTRAL | HOSTILE |
|--|--|---|--|--|
| WAR.AIRTRK.MIL.FIXD.TNK.DROG WARFIGHTING SYMBOLS AIR TRACK MILITARY FIXED WING TANKER DROGUE-ONLY Hierarchy: N/A Framed: F |  SUAPMFKD-- ***** |  SFAPMFKD-- ***** |  SNAPMFKD-- ***** |  SHAPMFKD-- ***** |
| WAR.AIRTRK.MIL.FIXD.CGOALT WARFIGHTING SYMBOLS AIR TRACK MILITARY FIXED WING CARGO AIRLIFT (TRANSPORT) Hierarchy: 1.X.2.1.1.7 Framed: F |  SUAPMFC--- ***** |  SFAPMFC--- ***** |  SNAPMFC--- ***** |  SHAPMFC--- ***** |
| WAR.AIRTRK.MIL.FIXD.CGOALT.LIT WARFIGHTING SYMBOLS AIR TRACK MILITARY FIXED WING CARGO AIRLIFT (TRANSPORT) LIGHT Hierarchy: 1.X.2.1.1.7.1 Framed: F |  SUAPMFCL-- ***** |  SFAPMFCL-- ***** |  SNAPMFCL-- ***** |  SHAPMFCL-- ***** |
| WAR.AIRTRK.MIL.FIXD.CGOALT.MDM WARFIGHTING SYMBOLS AIR TRACK MILITARY FIXED WING CARGO AIRLIFT (TRANSPORT) MEDIUM Hierarchy: 1.X.2.1.1.7.2 Framed: F |  SUAPMFCM-- ***** |  SFAPMFCM-- ***** |  SNAPMFCM-- ***** |  SHAPMFCM-- ***** |
| WAR.AIRTRK.MIL.FIXD.CGOALT.HVY WARFIGHTING SYMBOLS AIR TRACK MILITARY FIXED WING CARGO AIRLIFT (TRANSPORT) HEAVY Hierarchy: 1.X.2.1.1.7.3 Framed: F |  SUAPMFCH-- ***** |  SFAPMFCH-- ***** |  SNAPMFCH-- ***** |  SHAPMFCH-- ***** |



















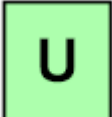

MIL-STD-2525C
APPENDIX A

TABLE A-V. UEI symbols - Continued.

| SYMBOL | UNKNOWN | FRIEND | NEUTRAL | HOSTILE |
|---|--|---|--|--|
| WAR.AIRTRK.MIL.FIXD.ECM WARFIGHTING SYMBOLS AIR TRACK MILITARY FIXED WING ELECTRONIC COUNTERMEASURES (ECM/JAMMER) Hierarchy: 1.X.2.1.1.8 Framed: F |  SUAPMFJ---***** |  SFAPMFJ---***** |  SNAPMFJ---***** |  SHAPMFJ---***** |
| WAR.AIRTRK.MIL.FIXD.MEDV WARFIGHTING SYMBOLS AIR TRACK MILITARY FIXED WING MEDICAL EVACUATION (MEDEVAC) Hierarchy: 1.X.2.1.1.9 Framed: F |  SUAPMFO--- ***** |  SFAPMFO--- ***** |  SNAPMFO--- ***** |  SHAPMFO--- ***** |
| WAR.AIRTRK.MIL.FIXD.RECON WARFIGHTING SYMBOLS AIR TRACK MILITARY FIXED WING RECONNAISSANCE Hierarchy: 1.X.2.1.1.10 Framed: F |  SUAPMFR--- ***** |  SFAPMFR--- ***** |  SNAPMFR--- ***** |  SHAPMFR--- ***** |
| WAR.AIRTRK.MIL.FIXD.RECON.ABNEW WARFIGHTING SYMBOLS AIR TRACK MILITARY FIXED WING RECONNAISSANCE AIRBORNE EARLY WARNING (AEW) Hierarchy: 1.X.2.1.1.10.1 Framed: F |  SUAPMFRW-- ***** |  SFAPMFRW-- ***** |  SNAPMFRW-- ***** |  SHAPMFRW-- ***** |
| WAR.AIRTRK.MIL.FIXD.RECON.ESM WARFIGHTING SYMBOLS AIR TRACK MILITARY FIXED WING RECONNAISSANCE ELECTRONIC SURVEILLANCE MEASURES Hierarchy: 1.X.2.1.1.10.2 Framed: F |  SUAPMFRZ-- ***** |  SFAPMFRZ-- ***** |  SNAPMFRZ-- ***** |  SHAPMFRZ-- ***** |








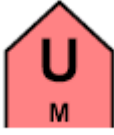


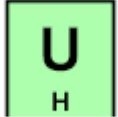
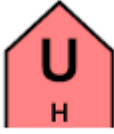








MIL-STD-2525C
APPENDIX A

TABLE A-V. UEI symbols - Continued.

| SYMBOL | UNKNOWN | FRIEND | NEUTRAL | HOSTILE |
|--|--|---|--|--|
| WAR.AIRTRK.MIL.FIXD.RECON.PHG WARFIGHTING SYMBOLS AIR TRACK MILITARY FIXED WING RECONNAISSANCE PHOTOGRAPHIC Hierarchy: 1.X.2.1.1.10.3 Framed: F |  SUAPMFRX-- ***** |  SFAPMFRX-- ***** |  SNAPMFRX-- ***** |  SHAPMFRX-- ***** |
| WAR.AIRTRK.MIL.FIXD.PAT WARFIGHTING SYMBOLS AIR TRACK MILITARY FIXED WING PATROL Hierarchy: 1.X.2.1.1.11 Framed: F |  SUAPMFP--- ***** |  SFAPMFP---***** |  SNAPMFP--- ***** |  SHAPMFP--- ***** |
| WAR.AIRTRK.MIL.FIXD.PAT.ASUW WARFIGHTING SYMBOLS AIR TRACK MILITARY FIXED WING PATROL ANTISURFACE WARFARE (ASUW) Hierarchy: 1.X.2.1.1.11.1 Framed: F |  SUAPMFPN-- ***** |  SFAPMFPN-- ***** |  SNAPMFPN-- ***** |  SHAPMFPN-- ***** |
| WAR.AIRTRK.MIL.FIXD.PAT.MNECM WARFIGHTING SYMBOLS AIR TRACK MILITARY FIXED WING PATROL MINE COUNTERMEASURES Hierarchy: 1.X.2.1.1.11.2 Framed: F |  SUAPMFPM-- ***** |  SFAPMFPM-- ***** |  SNAPMFPM-- ***** |  SHAPMFPM-- ***** |
| WAR.AIRTRK.MIL.FIXD.UTY WARFIGHTING SYMBOLS AIR TRACK MILITARY FIXED WING UTILITY Hierarchy: 1.X.2.1.1.12 Framed: F |  SUAPMFU--- ***** |  SFAPMFU--- ***** |  SNAPMFU--- ***** |  SHAPMFU--- ***** |





















MIL-STD-2525C
APPENDIX A

TABLE A-V. UEI symbols - Continued.

| SYMBOL | UNKNOWN | FRIEND | NEUTRAL | HOSTILE |
|--|--|---|--|--|
| <p>WAR.AIRTRK.MIL.FIXD.UTY.LIT</p> <p>WARFIGHTING SYMBOLS AIR TRACK MILITARY FIXED WING UTILITY LIGHT</p> <p>Hierarchy: 1.X.2.1.1.12.1</p> <p>Framed: F</p> |  SUAPMFUL-- ***** |  SFAPMFUL-- ***** |  SNAPMFUL-- ***** |  SHAPMFUL-- ***** |
| <p>WAR.AIRTRK.MIL.FIXD.UTY.MDM</p> <p>WARFIGHTING SYMBOLS AIR TRACK MILITARY FIXED WING UTILITY MEDIUM</p> <p>Hierarchy: 1.X.2.1.1.12.2</p> <p>Framed: F</p> |  SUAPMFUM-- ***** |  SFAPMFUM-- ***** |  SNAPMFUM-- ***** |  SHAPMFUM-- ***** |
| <p>WAR.AIRTRK.MIL.FIXD.UTY.HVY</p> <p>WARFIGHTING SYMBOLS AIR TRACK MILITARY FIXED WING UTILITY HEAVY</p> <p>Hierarchy: 1.X.2.1.1.12.3</p> <p>Framed: F</p> |  SUAPMFUH-- ***** |  SFAPMFUH-- ***** |  SNAPMFUH-- ***** |  SHAPMFUH-- ***** |
| <p>WAR.AIRTRK.MIL.FIXD.COMM</p> <p>WARFIGHTING SYMBOLS AIR TRACK MILITARY FIXED WING COMMUNICATIONS</p> <p>Hierarchy: 1.X.2.1.1.13</p> <p>Framed: F</p> |  SUAPMFY--- ***** |  SFAPMFY--- ***** |  SNAPMFY--- ***** |  SHAPMFY--- ***** |
| <p>WAR.AIRTRK.MIL.FIXD.CSAR</p> <p>WARFIGHTING SYMBOLS AIR TRACK MILITARY FIXED WING COMBAT SEARCH AND RESCUE (CSAR)</p> <p>Hierarchy: 1.X.2.1.1.14</p> <p>Framed: F</p> |  SUAPMFH--- ***** |  SFAPMFH--- ***** |  SNAPMFH--- ***** |  SHAPMFH--- ***** |





















MIL-STD-2525C
APPENDIX A

TABLE A-V. UEI symbols - Continued.

| SYMBOL | UNKNOWN | FRIEND | NEUTRAL | HOSTILE |
|---|--|---|--|--|
| WAR.AIRTRK.MIL.FIXD.ABNCP WARFIGHTING SYMBOLS AIR TRACK MILITARY FIXED WING AIRBORNE COMMAND POST (C2) Hierarchy: 1.X.2.1.1.15 Framed: F |  SUAPMFD-- ***** |  SFAPMFD-- ***** |  SNAPMFD-- ***** |  SHAPMFD-- ***** |
| WAR.AIRTRK.MIL.FIXD.DRN WARFIGHTING SYMBOLS AIR TRACK MILITARY FIXED WING DRONE (RPV/UA) Hierarchy: 1.X.2.1.1.16 Framed: F |  SUAPMFQ-- ***** |  SFAPMFQ-- ***** |  SNAPMFQ-- ***** |  SHAPMFQ-- ***** |
| WAR.AIRTRK.MIL.FIXD.DRN.ATK WARFIGHTING SYMBOLS AIR TRACK MILITARY FIXED WING DRONE (RPV/UA) ATTACK Hierarchy: 1.X.2.1.1.16.1 Framed: F |  SUAPMFQA-- ***** |  SFAPMFQA-- ***** |  SNAPMFQA-- ***** |  SHAPMFQA-- ***** |
| WAR.AIRTRK.MIL.FIXD.DRN.BMB WARFIGHTING SYMBOLS AIR TRACK MILITARY FIXED WING DRONE (RPV/UA) BOMBER Hierarchy: 1.X.2.1.1.16.2 Framed: F |  SUAPMFQB-- ***** |  SFAPMFQB-- ***** |  SNAPMFQB-- ***** |  SHAPMFQB-- ***** |
| WAR.AIRTRK.MIL.FIXD.DRN.CGO WARFIGHTING SYMBOLS AIR TRACK MILITARY FIXED WING DRONE (RPV/UA) CARGO Hierarchy: 1.X.2.1.1.16.3 Framed: F |  SUAPMFQC-- ***** |  SFAPMFQC-- ***** |  SNAPMFQC-- ***** |  SHAPMFQC-- ***** |





















MIL-STD-2525C
APPENDIX A

TABLE A-V. UEI symbols - Continued.

| SYMBOL | UNKNOWN | FRIEND | NEUTRAL | HOSTILE |
|---|--|---|--|--|
| WAR.AIRTRK.MIL.FIXD.DRN.ABNCP WARFIGHTING SYMBOLS AIR TRACK MILITARY FIXED WING DRONE (RPV/UA) AIRBORNE COMMAND POST Hierarchy: 1.X.2.1.1.16.4 Framed: F |  SUAPMFQD-- ***** |  SFAPMFQD-- ***** |  SNAPMFQD-- ***** |  SHAPMFQD-- ***** |
| WAR.AIRTRK.MIL.FIXD.DRN.FTR WARFIGHTING SYMBOLS AIR TRACK MILITARY FIXED WING DRONE (RPV/UA) FIGHTER Hierarchy: 1.X.2.1.1.16.5 Framed: F |  SUAPMFQF-- ***** |  SFAPMFQF-- ***** |  SNAPMFQF-- ***** |  SHAPMFQF-- ***** |
| WAR.AIRTRK.MIL.FIXD.DRN.CSAR WARFIGHTING SYMBOLS AIR TRACK MILITARY FIXED WING DRONE (RPV/UA) SEARCH & RESCUE (CSAR) Hierarchy: 1.X.2.1.1.16.6 Framed: F |  SUAPMFQH-- ***** |  SFAPMFQH-- ***** |  SNAPMFQH-- ***** |  SHAPMFQH-- ***** |
| WAR.AIRTRK.MIL.FIXD.DRN.ECM WARFIGHTING SYMBOLS AIR TRACK MILITARY FIXED WING DRONE (RPV/UA) ELECTRONIC COUNTERMEASURES (JAMMER) Hierarchy: 1.X.2.1.1.16.7 Framed: F |  SUAPMFQJ-- ***** |  SFAPMFQJ-- ***** |  SNAPMFQJ-- ***** |  SHAPMFQJ-- ***** |
| WAR.AIRTRK.MIL.FIXD.DRN.TNK WARFIGHTING SYMBOLS AIR TRACK MILITARY FIXED WING DRONE (RPV/UA) TANKER Hierarchy: 1.X.2.1.1.16.8 Framed: F |  SUAPMFQK-- ***** |  SFAPMFQK-- ***** |  SNAPMFQK-- ***** |  SHAPMFQK-- ***** |

















MIL-STD-2525C
APPENDIX A

TABLE A-V. UEI symbols - Continued.

| SYMBOL | UNKNOWN | FRIEND | NEUTRAL | HOSTILE |
|---|--|---|--|--|
| WAR.AIRTRK.MIL.FIXD.DRN.VSTOL WARFIGHTING SYMBOLS AIR TRACK MILITARY FIXED WING DRONE (RPV/UA) V/STOL Hierarchy: 1.X.2.1.1.16.9 Framed: F |  SUAPMFQL-- ***** |  SFAPMFQL-- ***** |  SNAPMFQL-- ***** |  SHAPMFQL-- ***** |
| WAR.AIRTRK.MIL.FIXD.DRN.SOF WARFIGHTING SYMBOLS AIR TRACK MILITARY FIXED WING DRONE (RPV/UA) SPECIAL OPERATIONS FORCES (SOF) Hierarchy: 1.X.2.1.1.16.10 Framed: F |  SUAPMFQM-- ***** |  SFAPMFQM-- ***** |  SNAPMFQM-- ***** |  SHAPMFQM-- ***** |
| WAR.AIRTRK.MIL.FIXD.DRN.MNECM WARFIGHTING SYMBOLS AIR TRACK MILITARY FIXED WING DRONE (RPV/UA) MINE COUNTERMEASURES Hierarchy: 1.X.2.1.1.16.11 Framed: F |  SUAPMFQI-- ***** |  SFAPMFQI-- ***** |  SNAPMFQI-- ***** |  SHAPMFQI-- ***** |
| WAR.AIRTRK.MIL.FIXD.DRN.ASUW WARFIGHTING SYMBOLS AIR TRACK MILITARY FIXED WING DRONE (RPV/UA) ANTISURFACE WARFARE (ASUW) Hierarchy: 1.X.2.1.1.16.12 Framed: F |  SUAPMFQN-- ***** |  SFAPMFQN-- ***** |  SNAPMFQN-- ***** |  SHAPMFQN-- ***** |
| WAR.AIRTRK.MIL.FIXD.DRN.PAT WARFIGHTING SYMBOLS AIR TRACK MILITARY FIXED WING DRONE (RPV/UA) PATROL Hierarchy: 1.X.2.1.1.16.13 Framed: F |  SUAPMFQP-- ***** |  SFAPMFQP-- ***** |  SNAPMFQP-- ***** |  SHAPMFQP-- ***** |





















MIL-STD-2525C
APPENDIX A

TABLE A-V. UEI symbols - Continued.

| SYMBOL | UNKNOWN | FRIEND | NEUTRAL | HOSTILE |
|--|--|---|--|--|
| WAR.AIRTRK.MIL.FIXD.DRN.RECON WARFIGHTING SYMBOLS AIR TRACK MILITARY FIXED WING DRONE (RPV/UA) RECONNAISSANCE Hierarchy: 1.X.2.1.1.16.14 Framed: F |  SUAPMFQR-- ***** |  SFAPMFQR-- ***** |  SNAPMFQR-- ***** |  SHAPMFQR-- ***** |
| WAR.AIRTRK.MIL.FIXD.DRN.RECON.ABNEW WARFIGHTING SYMBOLS AIR TRACK MILITARY FIXED WING DRONE (RPV/UA) RECONNAISSANCE AIRBORNE EARLY WARNING (AEW) Hierarchy: 1.X.2.1.1.16.14.1 Framed: F |  SUAPMFQRW- ***** |  SFAPMFQRW- ***** |  SNAPMFQRW- ***** |  SHAPMFQRW- ***** |
| WAR.AIRTRK.MIL.FIXD.DRN.RECON.ESM WARFIGHTING SYMBOLS AIR TRACK MILITARY FIXED WING DRONE (RPV/UA) RECONNAISSANCE ELECTRONIC SURVEILLANCE MEASURES Hierarchy: 1.X.2.1.1.16.14.2 Framed: F |  SUAPMFQRZ- ***** |  SFAPMFQRZ- ***** |  SNAPMFQRZ- ***** |  SHAPMFQRZ- ***** |
| WAR.AIRTRK.MIL.FIXD.DRN.RECON.PHG WARFIGHTING SYMBOLS AIR TRACK MILITARY FIXED WING DRONE (RPV/UA) RECONNAISSANCE PHOTOGRAPHIC Hierarchy: 1.X.2.1.1.16.14.3 Framed: F |  SUAPMFQRX- ***** |  SFAPMFQRX- ***** |  SNAPMFQRX- ***** |  SHAPMFQRX- ***** |





















MIL-STD-2525C
APPENDIX A

TABLE A-V. UEI symbols - Continued.

| SYMBOL | UNKNOWN | FRIEND | NEUTRAL | HOSTILE |
|--|--|---|--|--|
| WAR.AIRTRK.MIL.FIXD.DRN.ASBW WARFIGHTING SYMBOLS AIR TRACK MILITARY FIXED WING DRONE (RPV/UA) ANTISUBMARINE WARFARE (ASW) Hierarchy: 1.X.2.1.1.16.15 Framed: F |  SUAPMFQS-- ***** |  SFAPMFQS-- ***** |  SNAPMFQS-- ***** |  SHAPMFQS-- ***** |
| WAR.AIRTRK.MIL.FIXD.DRN.TNE WARFIGHTING SYMBOLS AIR TRACK MILITARY FIXED WING DRONE (RPV/UA) TRAINER Hierarchy: 1.X.2.1.1.16.16 Framed: F |  SUAPMFQT-- ***** |  SFAPMFQT-- ***** |  SNAPMFQT-- ***** |  SHAPMFQT-- ***** |
| WAR.AIRTRK.MIL.FIXD.DRN.UTY WARFIGHTING SYMBOLS AIR TRACK MILITARY FIXED WING DRONE (RPV/UA) UTILITY Hierarchy: 1.X.2.1.1.16.17 Framed: F |  SUAPMFQU-- ***** |  SFAPMFQU-- ***** |  SNAPMFQU-- ***** |  SHAPMFQU-- ***** |
| WAR.AIRTRK.MIL.FIXD.DRN.COMM WARFIGHTING SYMBOLS AIR TRACK MILITARY FIXED WING DRONE (RPV/UA) COMMUNICATIONS Hierarchy: 1.X.2.1.1.16.18 Framed: F |  SUAPMFQY-- ***** |  SFAPMFQY-- ***** |  SNAPMFQY-- ***** |  SHAPMFQY-- ***** |
| WAR.AIRTRK.MIL.FIXD.DRN.MEDV WARFIGHTING SYMBOLS AIR TRACK MILITARY FIXED WING DRONE (RPV/UA) MEDEVAC Hierarchy: 1.X.2.1.1.16.19 Framed: F |  SUAPMFQO-- ***** |  SFAPMFQO-- ***** |  SNAPMFQO-- ***** |  SHAPMFQO-- ***** |















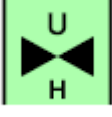





MIL-STD-2525C
APPENDIX A

TABLE A-V. UEI symbols - Continued.

| SYMBOL | UNKNOWN | FRIEND | NEUTRAL | HOSTILE |
|--|--|---|--|--|
| WAR.AIRTRK.MIL.FIXD.ASBWCB WARFIGHTING SYMBOLS AIR TRACK MILITARY FIXED WING ANTISUBMARINE WARFARE (ASW) CARRIER BASED Hierarchy: 1.X.2.1.1.17 Framed: F |  SUAPMFS--- ***** |  SFAPMFS---***** |  SNAPMFS--- ***** |  SHAPMFS--- ***** |
| WAR.AIRTRK.MIL.FIXD.SOF WARFIGHTING SYMBOLS AIR TRACK MILITARY FIXED WING SPECIAL OPERATIONS FORCES (SOF) Hierarchy: 1.X.2.1.1.18 Framed: F |  SUAPMFM--- ***** |  SFAPMFM--- ***** |  SNAPMFM--- ***** |  SHAPMFM--- ***** |
| WAR.AIRTRK.MIL.ROT WARFIGHTING SYMBOLS AIR TRACK MILITARY ROTARY WING Hierarchy: 1.X.2.1.2 Framed: F |  SUAPMH--- ***** |  SFAPMH---***** |  SNAPMH--- ***** |  SHAPMH--- ***** |
| WAR.AIRTRK.MIL.ROT.ATK WARFIGHTING SYMBOLS AIR TRACK MILITARY ROTARY WING ATTACK Hierarchy: 1.X.2.1.2.1 Framed: F |  SUAPMHA--- ***** |  SFAPMHA--- ***** |  SNAPMHA--- ***** |  SHAPMHA--- ***** |
| WAR.AIRTRK.MIL.ROT.ASBW WARFIGHTING SYMBOLS AIR TRACK MILITARY ROTARY WING ANTISUBMARINE WARFARE/MPA Hierarchy: 1.X.2.1.2.2 Framed: F |  SUAPMHS--- ***** |  SFAPMHS--- ***** |  SNAPMHS--- ***** |  SHAPMHS--- ***** |



















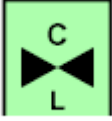

MIL-STD-2525C
APPENDIX A

TABLE A-V. UEI symbols - Continued.

| SYMBOL | UNKNOWN | FRIEND | NEUTRAL | HOSTILE |
|---|--|---|--|--|
| WAR.AIRTRK.MIL.ROT.UTY WARFIGHTING SYMBOLS AIR TRACK MILITARY ROTARY WING UTILITY Hierarchy: 1.X.2.1.2.3 Framed: F |  SUAPMHU--- ***** |  SFAPMHU--- ***** |  SNAPMHU--- ***** |  SHAPMHU--- ***** |
| WAR.AIRTRK.MIL.ROT.UTY.LIT WARFIGHTING SYMBOLS AIR TRACK MILITARY ROTARY WING UTILITY LIGHT Hierarchy: 1.X.2.1.2.3.1 Framed: F |  SUAPMHUL-- ***** |  SFAPMHUL-- ***** |  SNAPMHUL-- ***** |  SHAPMHUL-- ***** |
| WAR.AIRTRK.MIL.ROT.UTY.MDM WARFIGHTING SYMBOLS AIR TRACK MILITARY ROTARY WING UTILITY MEDIUM Hierarchy: 1.X.2.1.2.3.2 Framed: F |  SUAPMHUM-- ***** |  SFAPMHUM-- ***** |  SNAPMHUM-- ***** |  SHAPMHUM-- ***** |
| WAR.AIRTRK.MIL.ROT.UTY.HVY WARFIGHTING SYMBOLS AIR TRACK MILITARY ROTARY WING UTILITY HEAVY Hierarchy: 1.X.2.1.2.3.3 Framed: F |  SUAPMHUH-- ***** |  SFAPMHUH-- ***** |  SNAPMHUH-- ***** |  SHAPMHUH-- ***** |
| WAR.AIRTRK.MIL.ROT.MNECM WARFIGHTING SYMBOLS AIR TRACK MILITARY ROTARY WING MINE COUNTERMEASURES Hierarchy: 1.X.2.1.2.4 Framed: F |  SUAPMHI--- ***** |  SFAPMHI--- ***** |  SNAPMHI--- ***** |  SHAPMHI--- ***** |





















MIL-STD-2525C
APPENDIX A

TABLE A-V. UEI symbols - Continued.

| SYMBOL | UNKNOWN | FRIEND | NEUTRAL | HOSTILE |
|---|--|---|--|--|
| WAR.AIRTRK.MIL.ROT.CSAR WARFIGHTING SYMBOLS AIR TRACK MILITARY ROTARY WING COMBAT SEARCH AND RESCUE (CSAR) Hierarchy: 1.X.2.1.2.5 Framed: F |  SUAPMHH--- ***** |  SFAPMHH--- ***** |  SNAPMHH--- ***** |  SHAPMHH--- ***** |
| WAR.AIRTRK.MIL.ROT.RECON WARFIGHTING SYMBOLS AIR TRACK MILITARY ROTARY WING RECONNAISSANCE Hierarchy: 1.X.2.1.2.6 Framed: F |  SUAPMHR--- ***** |  SFAPMHR--- ***** |  SNAPMHR--- ***** |  SHAPMHR--- ***** |
| WAR.AIRTRK.MIL.ROT.DRN WARFIGHTING SYMBOLS AIR TRACK MILITARY ROTARY WING DRONE (RPV/UA) Hierarchy: 1.X.2.1.2.7 Framed: F |  SUAPMHQ--- ***** |  SFAPMHQ--- ***** |  SNAPMHQ--- ***** |  SHAPMHQ--- ***** |
| WAR.AIRTRK.MIL.ROT.CGOALT WARFIGHTING SYMBOLS AIR TRACK MILITARY ROTARY WING CARGO AIRLIFT (TRANSPORT) Hierarchy: 1.X.2.1.2.8 Framed: F |  SUAPMHC--- ***** |  SFAPMHC--- ***** |  SNAPMHC--- ***** |  SHAPMHC--- ***** |
| WAR.AIRTRK.MIL.ROT.CGOALT.LIT WARFIGHTING SYMBOLS AIR TRACK MILITARY ROTARY WING CARGO AIRLIFT (TRANSPORT) LIGHT Hierarchy: 1.X.2.1.2.8.1 Framed: F |  SUAPMHCL-- ***** |  SFAPMHCL-- ***** |  SNAPMHCL-- ***** |  SHAPMHCL-- ***** |





















MIL-STD-2525C
APPENDIX A

TABLE A-V. UEI symbols - Continued.

| SYMBOL | UNKNOWN | FRIEND | NEUTRAL | HOSTILE |
|--|--|---|--|--|
| WAR.AIRTRK.MIL.ROT.CGOALT.MDM WARFIGHTING SYMBOLS AIR TRACK MILITARY ROTARY WING CARGO AIRLIFT (TRANSPORT) MEDIUM Hierarchy: 1.X.2.1.2.8.2 Framed: F |  SUAPMHCM-- ***** |  SFAPMHCM-- ***** |  SNAPMHCM-- ***** |  SHAPMHCM-- ***** |
| WAR.AIRTRK.MIL.ROT.CGOALT.HVY WARFIGHTING SYMBOLS AIR TRACK MILITARY ROTARY WING CARGO AIRLIFT (TRANSPORT) HEAVY Hierarchy: 1.X.2.1.2.8.3 Framed: F |  SUAPMHCH-- ***** |  SFAPMHCH-- ***** |  SNAPMHCH-- ***** |  SHAPMHCH-- ***** |
| WAR.AIRTRK.MIL.ROT.TNE WARFIGHTING SYMBOLS AIR TRACK MILITARY ROTARY WING TRAINER Hierarchy: 1.X.2.1.2.9 Framed: F |  SUAPMHT--- ***** |  SFAPMHT--- ***** |  SNAPMHT--- ***** |  SHAPMHT--- ***** |
| WAR.AIRTRK.MIL.ROT.MEDV WARFIGHTING SYMBOLS AIR TRACK MILITARY ROTARY WING MEDEVAC Hierarchy: 1.X.2.1.2.10 Framed: F |  SUAPMHO--- ***** |  SFAPMHO--- ***** |  SNAPMHO--- ***** |  SHAPMHO--- ***** |
| WAR.AIRTRK.MIL.ROT.SOF WARFIGHTING SYMBOLS AIR TRACK MILITARY ROTARY WING SPECIAL OPERATIONS FORCES (SOF) Hierarchy: 1.X.2.1.2.11 Framed: F |  SUAPMHM--- ***** |  SFAPMHM--- ***** |  SNAPMHM--- ***** |  SHAPMHM--- ***** |





















MIL-STD-2525C
APPENDIX A

TABLE A-V. UEI symbols - Continued.

| SYMBOL | UNKNOWN | FRIEND | NEUTRAL | HOSTILE |
|---|--|---|--|--|
| WAR.AIRTRK.MIL.ROT.ABNCP WARFIGHTING SYMBOLS AIR TRACK MILITARY ROTARY WING AIRBORNE COMMAND POST (C2) Hierarchy: 1.X.2.1.2.12 Framed: F |  SUAPMHD--- ***** |  SFAPMHD--- ***** |  SNAPMHD--- ***** |  SHAPMHD--- ***** |
| WAR.AIRTRK.MIL.ROT.TNK WARFIGHTING SYMBOLS AIR TRACK MILITARY ROTARY WING TANKER Hierarchy: 1.X.2.1.2.13 Framed: F |  SUAPMHK--- ***** |  SFAPMHK--- ***** |  SNAPMHK--- ***** |  SHAPMHK--- ***** |
| WAR.AIRTRK.MIL.ROT.ECM WARFIGHTING SYMBOLS AIR TRACK MILITARY ROTARY WING ELECTRONIC COUNTERMEASURES (ECM/JAMMER) Hierarchy: 1.X.2.1.2.14 Framed: F |  SUAPMHJ--- ***** |  SFAPMHJ---***** |  SNAPMHJ--- ***** |  SHAPMHJ--- ***** |
| WAR.AIRTRK.MIL.LTA WARFIGHTING SYMBOLS AIR TRACK MILITARY LIGHTER THAN AIR Hierarchy: 1.X.2.1.3 Framed: F |  SUAPML----***** |  SFAPML----***** |  SNAPML----***** |  SHAPML----***** |
| WAR.AIRTRK.MIL.VIP WARFIGHTING SYMBOLS AIR TRACK MILITARY VIP Hierarchy: N/A Framed: F |  SUAPMV---- ***** |  SFAPMV----***** |  SNAPMV---- ***** |  SHAPMV---- ***** |





















MIL-STD-2525C
APPENDIX A

TABLE A-V. UEI symbols - Continued.

| SYMBOL | UNKNOWN | FRIEND | NEUTRAL | HOSTILE |
|--|--|---|--|--|
| WAR.AIRTRK.MIL.ESCORT WARFIGHTING SYMBOLS AIR TRACK MILITARY ESCORT Hierarchy: N/A Framed: F |  SUAPME----***** |  SFAPME----***** |  SNAPME----***** |  SHAPME----***** |
| WAR.AIRTRK.WPN WARFIGHTING SYMBOLS AIR TRACK WEAPON Hierarchy: 1.X.2.2 Framed: F |  SUAPW-----***** |  SFAPW-----***** |  SNAPW-----***** |  SHAPW-----***** |
| WAR.AIRTRK.WPN.MSLIF WARFIGHTING SYMBOLS AIR TRACK WEAPON MISSILE IN FLIGHT Hierarchy: 1.X.2.2.1 Framed: F |  SUAPWM---- ***** |  SFAPWM---- ***** |  SNAPWM---- ***** |  SHAPWM---- ***** |
| WAR.AIRTRK.WPN.MSLIF.SLM WARFIGHTING SYMBOLS AIR TRACK WEAPON MISSILE IN FLIGHT SURFACE LAUNCHED MISSILE Hierarchy: 1.X.2.2.1.1 Framed: F |  SUAPWMS--- ***** |  SFAPWMS--- ***** |  SNAPWMS--- ***** |  SHAPWMS--- ***** |
| WAR.AIRTRK.WPN.MSLIF.SLM.SSM WARFIGHTING SYMBOLS AIR TRACK WEAPON MISSILE IN FLIGHT SURFACE LAUNCHED MISSILE SURFACE-TO-SURFACE MISSILE (SSM) Hierarchy: 1.X.2.2.1.1.1 Framed: F |  SUAPWMSS-- ***** |  SFAPWMSS-- ***** |  SNAPWMSS-- ***** |  SHAPWMSS-- ***** |



















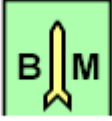

MIL-STD-2525C
APPENDIX A

TABLE A-V. UEI symbols - Continued.

| SYMBOL | UNKNOWN | FRIEND | NEUTRAL | HOSTILE |
|--|--|---|--|--|
| WAR.AIRTRK.WPN.MSLIF.SLM.SAM WARFIGHTING SYMBOLS AIR TRACK WEAPON MISSILE IN FLIGHT SURFACE LAUNCHED MISSILE SURFACE-TO-AIR MISSILE (SAM) Hierarchy: 1.X.2.2.1.1.2 Framed: F |  SUAPWMSA-- ***** |  SFAPWMSA-- ***** |  SNAPWMSA-- ***** |  SHAPWMSA-- ***** |
| WAR.AIRTRK.WPN.MSLIF.SLM.SSUM WARFIGHTING SYMBOLS AIR TRACK WEAPON MISSILE IN FLIGHT SURFACE LAUNCHED MISSILE SURFACE-TO-SUBSURFACE MISSILE Hierarchy: N/A Framed: F |  SUAPWMSU-- ***** |  SFAPWMSU-- ***** |  SNAPWMSU-- ***** |  SHAPWMSU-- ***** |
| WAR.AIRTRK.WPN.MSLIF.SLM.ABM WARFIGHTING SYMBOLS AIR TRACK WEAPON MISSILE IN FLIGHT SURFACE LAUNCHED MISSILE ANTIBALLISTIC MISSILE (ABM) Hierarchy: N/A Framed: F |  SUAPWMSB-- ***** |  SFAPWMSB-- ***** |  SNAPWMSB-- ***** |  SHAPWMSB-- ***** |
| WAR.AIRTRK.WPN.MSLIF.ALM WARFIGHTING SYMBOLS AIR TRACK WEAPON MISSILE IN FLIGHT AIR LAUNCHED MISSILE Hierarchy: 1.X.2.2.1.2 Framed: F |  SUAPWMA--- ***** |  SFAPWMA--- ***** |  SNAPWMA--- ***** |  SHAPWMA--- ***** |
| WAR.AIRTRK.WPN.MSLIF.ALM.ASM WARFIGHTING SYMBOLS AIR TRACK WEAPON MISSILE IN FLIGHT AIR LAUNCHED MISSILE AIR-TO-SURFACE MISSILE (ASM) Hierarchy: 1.X.2.2.1.2.1 Framed: F |  SUAPWMAS-- ***** |  SFAPWMAS-- ***** |  SNAPWMAS-- ***** |  SHAPWMAS-- ***** |



















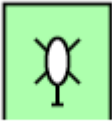
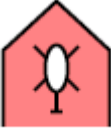




MIL-STD-2525C
APPENDIX A

TABLE A-V. UEI symbols - Continued.

| SYMBOL | UNKNOWN | FRIEND | NEUTRAL | HOSTILE |
|--|--|---|--|--|
| WAR.AIRTRK.WPN.MSLIF.ALM.AAM WARFIGHTING SYMBOLS AIR TRACK WEAPON MISSILE IN FLIGHT AIR LAUNCHED MISSILE AIR-TO-AIR MISSILE (AAM) Hierarchy: 1.X.2.2.1.2.2 Framed: F |  SUAPWMAA-- ***** |  SFAPWMAA-- ***** |  SNAPWMAA-- ***** |  SHAPWMAA-- ***** |
| WAR.AIRTRK.WPN.MSLIF.ALM.ASPC WARFIGHTING SYMBOLS AIR TRACK WEAPON MISSILE IN FLIGHT AIR LAUNCHED MISSILE AIR-TO-SPACE MISSILE Hierarchy: N/A Framed: F |  SUAPWMAP-- ***** |  SFAPWMAP-- ***** |  SNAPWMAP-- ***** |  SHAPWMAP-- ***** |
| WAR.AIRTRK.WPN.MSLIF.SBSM WARFIGHTING SYMBOLS AIR TRACK WEAPON MISSILE IN FLIGHT SUBSURFACE-TO-SURFACE MISSILE (S/SSM) Hierarchy: 1.X.2.2.1.3 Framed: F |  SUAPWMU--- ***** |  SFAPWMU--- ***** |  SNAPWMU--- ***** |  SHAPWMU--- ***** |
| WAR.AIRTRK.WPN.MSLIF.CM WARFIGHTING SYMBOLS AIR TRACK WEAPON MISSILE IN FLIGHT CRUISE MISSILE Hierarchy: 1.X.2.2.1.4 Framed: F |  SUAPWMCM-- ***** |  SFAPWMCM-- ***** |  SNAPWMCM-- ***** |  SHAPWMCM-- ***** |
| WAR.AIRTRK.WPN.MSLIF.BLST WARFIGHTING SYMBOLS AIR TRACK WEAPON MISSILE IN FLIGHT BALLISTIC MISSILE Hierarchy: N/A Framed: F |  SUAPWMB--- ***** |  SFAPWMB--- ***** |  SNAPWMB--- ***** |  SHAPWMB--- ***** |














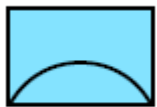
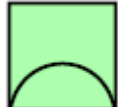





MIL-STD-2525C
APPENDIX A

TABLE A-V. UEI symbols - Continued.

| SYMBOL | UNKNOWN | FRIEND | NEUTRAL | HOSTILE |
|--|--|--|--|--|
| WAR.AIRTRK.WPN.BM WARFIGHTING SYMBOLS AIR TRACK WEAPON BOMB Hierarchy: N/A Framed: F |  SUAPWB---- ***** |  SFAPWB----***** |  SNAPWB---- ***** |  SHAPWB---- ***** |
| WAR.AIRTRK.WPN.DCY WARFIGHTING SYMBOLS AIR TRACK WEAPON DECOY Hierarchy: 1.X.2.2.2 Framed: F |  SUAPWD---- ***** |  SFAPWD----***** |  SNAPWD---- ***** |  SHAPWD---- ***** |
| WAR.AIRTRK.CVL WARFIGHTING SYMBOLS AIR TRACK CIVIL Hierarchy: 1.X.2.3 Framed: F |  SUAPC-----***** |  SFAPC-----***** |  SNAPC-----***** |  SHAPC-----***** |
| WAR.AIRTRK.CVL.FIXD WARFIGHTING SYMBOLS AIR TRACK CIVIL FIXED WING Hierarchy: 1.X.2.3.1 Framed: F |  SUAPCF-----***** |  SFAPCF-----***** |  SNAPCF-----***** |  SHAPCF-----***** |
| WAR.AIRTRK.CVL.ROT WARFIGHTING SYMBOLS AIR TRACK CIVIL ROTARY WING Hierarchy: 1.X.2.3.2 Framed: F |  SUAPCH----***** |  SFAPCH----***** |  SNAPCH----***** |  SHAPCH----***** |
| WAR.AIRTRK.CVL.LTA WARFIGHTING SYMBOLS AIR TRACK CIVIL LIGHTER THAN AIR Hierarchy: 1.X.2.3.3 Framed: F |  SUAPCL----***** |  SFAPCL----***** |  SNAPCL----***** |  SHAPCL----***** |



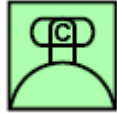






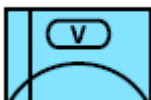



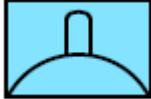


MIL-STD-2525C
APPENDIX A

TABLE A-V. UEI symbols - Continued.

| SYMBOL | UNKNOWN | FRIEND | NEUTRAL | HOSTILE |
|---|--|---|--|--|
| WAR.GRDTRK WARFIGHTING SYMBOLS GROUND TRACK Hierarchy: 1.X.3 Framed: F |  SUGP-----***** |  SFGP-----***** |  SNGP-----***** |  SHGP-----***** |
| WAR.GRDTRK.UNT WARFIGHTING SYMBOLS GROUND TRACK UNIT Hierarchy: 1.X.3.1 Framed: F |  SUGPU-----***** |  SFGPU-----***** |  SNGPU-----***** |  SHGPU-----***** |
| WAR.GRDTRK.UNT.CBT WARFIGHTING SYMBOLS GROUND TRACK UNIT COMBAT Hierarchy: 1.X.3.1.1 Framed: F |  SUGPUC-----***** |  SFGPUC-----***** |  SNGPUC-----***** |  SHGPUC-----***** |
| WAR.GRDTRK.UNT.CBT.ADF WARFIGHTING SYMBOLS GROUND TRACK UNIT COMBAT AIR DEFENSE Hierarchy: 1.X.3.1.1.1 Framed: F |  SUGPUCD--- ***** |  SFGPUCD--- ***** |  SNGPUCD--- ***** |  SHGPUCD--- ***** |
| WAR.GRDTRK.UNT.CBT.ADF.SHTR WARFIGHTING SYMBOLS GROUND TRACK UNIT COMBAT AIR DEFENSE SHORT RANGE Hierarchy: 1.X.3.1.1.1.1 Framed: F |  SUGPUCDS-- ***** |  SFGPUCDS-- ***** |  SNGPUCDS-- ***** |  SHGPUCDS-- ***** |


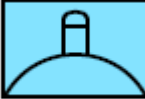
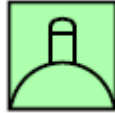



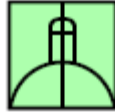


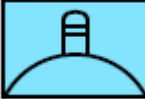
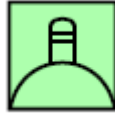


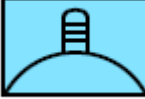


MIL-STD-2525C
APPENDIX A

TABLE A-V. UEI symbols - Continued.

| SYMBOL | UNKNOWN | FRIEND | NEUTRAL | HOSTILE |
|--|--|---|--|--|
| WAR.GRDTRK.UNT.CBT.ADF.SHTR.CPL WARFIGHTING SYMBOLS GROUND TRACK UNIT COMBAT AIR DEFENSE SHORT RANGE CHAPARRAL Hierarchy: 1.X.3.1.1.1.1.1 Framed: F |  SUGPUCDSC- ***** |  SFGPUCDSC- ***** |  SNGPUCDSC- ***** |  SHGPUCDSC- ***** |
| WAR.GRDTRK.UNT.CBT.ADF.SHTR.STG WARFIGHTING SYMBOLS GROUND TRACK UNIT COMBAT AIR DEFENSE SHORT RANGE STINGER Hierarchy: 1.X.3.1.1.1.1.2 Framed: F |  SUGPUCDSS- ***** |  SFGPUCDSS- ***** |  SNGPUCDSS- ***** |  SHGPUCDSS- ***** |
| WAR.GRDTRK.UNT.CBT.ADF.SHTR.VUL WARFIGHTING SYMBOLS GROUND TRACK UNIT COMBAT AIR DEFENSE SHORT RANGE VULCAN Hierarchy: 1.X.3.1.1.1.1.3 Framed: F |  SUGPUCDSV- ***** |  SFGPUCDSV- ***** |  SNGPUCDSV- ***** |  SHGPUCDSV- ***** |
| WAR.GRDTRK.UNT.CBT.ADF.MSL WARFIGHTING SYMBOLS GROUND TRACK UNIT COMBAT AIR DEFENSE MISSILE Hierarchy: 1.X.3.1.1.1.2 Framed: F |  SUGPUCDM-- ***** |  SFGPUCDM-- ***** |  SNGPUCDM-- ***** |  SHGPUCDM-- ***** |










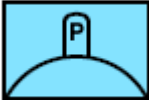
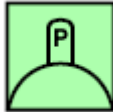





MIL-STD-2525C
APPENDIX A

TABLE A-V. UEI symbols - Continued.

| SYMBOL | UNKNOWN | FRIEND | NEUTRAL | HOSTILE |
|--|--|---|--|--|
| WAR.GRDTRK.UNT.CBT.ADF.MSL.LIT WARFIGHTING SYMBOLS GROUND TRACK UNIT COMBAT AIR DEFENSE MISSILE LIGHT Hierarchy: 1.X.3.1.1.1.2.1 Framed: F |  SUGPUCDML- ***** |  SFGPUCDML- ***** |  SNGPUCDML- ***** |  SHGPUCDML- ***** |
| WAR.GRDTRK.UNT.CBT.ADF.MSL.LIT.MOT WARFIGHTING SYMBOLS GROUND TRACK UNIT COMBAT AIR DEFENSE MISSILE LIGHT MOTORIZED (AVENGER) Hierarchy: 1.X.3.1.1.1.2.1.1 Framed: F |  SUGPUCDMLA** *** |  SFGPUCDMLA** *** |  SNGPUCDMLA** *** |  SHGPUCDMLA** *** |
| WAR.GRDTRK.UNT.CBT.ADF.MSL.MDM WARFIGHTING SYMBOLS GROUND TRACK UNIT COMBAT AIR DEFENSE MISSILE MEDIUM Hierarchy: 1.X.3.1.1.1.2.2 Framed: F |  SUGPUCDMM- ***** |  SFGPUCDMM- ***** |  SNGPUCDMM- ***** |  SHGPUCDMM- ***** |
| WAR.GRDTRK.UNT.CBT.ADF.MSL.HVY WARFIGHTING SYMBOLS GROUND TRACK UNIT COMBAT AIR DEFENSE MISSILE HEAVY Hierarchy: 1.X.3.1.1.1.2.3 Framed: F |  SUGPUCDMH- ***** |  SFGPUCDMH- ***** |  SNGPUCDMH- ***** |  SHGPUCDMH- ***** |


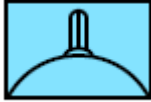











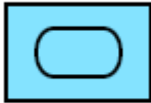
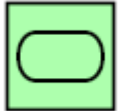



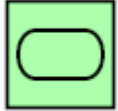

MIL-STD-2525C
APPENDIX A

TABLE A-V. UEI symbols - Continued.

| SYMBOL | UNKNOWN | FRIEND | NEUTRAL | HOSTILE |
|--|--|---|--|--|
| WAR.GRDTRK.UNT.CBT.ADF.MSL.HMAD WARFIGHTING SYMBOLS GROUND TRACK UNIT COMBAT AIR DEFENSE MISSILE H/MAD Hierarchy: 1.X.3.1.1.1.2.4 Framed: F |  SUGPUCDH-- ***** |  SFGPUCDH-- ***** |  SNGPUCDH-- ***** |  SHGPUCDH-- ***** |
| WAR.GRDTRK.UNT.CBT.ADF.MSL.HMAD.HWK WARFIGHTING SYMBOLS GROUND TRACK UNIT COMBAT AIR DEFENSE MISSILE H/MAD HAWK Hierarchy: 1.X.3.1.1.1.2.4.1 Framed: F |  SUGPUCDHH- ***** |  SFGPUCDHH- ***** |  SNGPUCDHH- ***** |  SHGPUCDHH- ***** |
| WAR.GRDTRK.UNT.CBT.ADF.MSL.HMAD.PATT WARFIGHTING SYMBOLS GROUND TRACK UNIT COMBAT AIR DEFENSE MISSILE H/MAD PATRIOT Hierarchy: 1.X.3.1.1.1.2.4.2 Framed: F |  SUGPUCDHP- ***** |  SFGPUCDHP- ***** |  SNGPUCDHP- ***** |  SHGPUCDHP- ***** |
| WAR.GRDTRK.UNT.CBT.ADF.GUNUNT WARFIGHTING SYMBOLS GROUND TRACK UNIT COMBAT AIR DEFENSE GUN UNIT Hierarchy: 1.X.3.1.1.1.3 Framed: F |  SUGPUCDG-- ***** |  SFGPUCDG-- ***** |  SNGPUCDG-- ***** |  SHGPUCDG-- ***** |






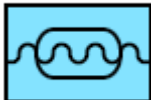







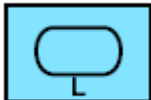
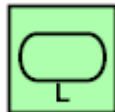

MIL-STD-2525C
APPENDIX A

TABLE A-V. UEI symbols - Continued.

| SYMBOL | UNKNOWN | FRIEND | NEUTRAL | HOSTILE |
|--|--|---|--|--|
| WAR.GRDTRK.UNT.CBT.ADF.CMPS WARFIGHTING SYMBOLS GROUND TRACK UNIT COMBAT AIR DEFENSE COMPOSITE Hierarchy: 1.X.3.1.1.1.4 Framed: F |  SUGPUCDC-- ***** |  SFGPUCDC-- ***** |  SNGPUCDC-- ***** |  SHGPUCDC-- ***** |
| WAR.GRDTRK.UNT.CBT.ADF.TGTGUT WARFIGHTING SYMBOLS GROUND TRACK UNIT COMBAT AIR DEFENSE TARGETING UNIT Hierarchy: 1.X.3.1.1.1.5 Framed: F |  SUGPUCDT-- ***** |  SFGPUCDT-- ***** |  SNGPUCDT-- ***** |  SHGPUCDT-- ***** |
| WAR.GRDTRK.UNT.CBT.ADF.TMDU WARFIGHTING SYMBOLS GROUND TRACK UNIT COMBAT AIR DEFENSE THEATER MISSILE DEFENSE UNIT Hierarchy: 1.X.3.1.1.1.6 Framed: F |  SUGPUCDO-- ***** |  SFGPUCDO-- ***** |  SNGPUCDO-- ***** |  SHGPUCDO-- ***** |
| WAR.GRDTRK.UNT.CBT.ARM WARFIGHTING SYMBOLS GROUND TRACK UNIT COMBAT ARMOR Hierarchy: 1.X.3.1.1.2 Framed: F |  SUGPUCA--- ***** |  SFGPUCA--- ***** |  SNGPUCA--- ***** |  SHGPUCA--- ***** |
| WAR.GRDTRK.UNT.CBT.ARM.TRK WARFIGHTING SYMBOLS GROUND TRACK UNIT COMBAT ARMOR TRACK Hierarchy: 1.X.3.1.1.2.1 Framed: F |  SUGPUCAT-- ***** |  SFGPUCAT-- ***** |  SNGPUCAT-- ***** |  SHGPUCAT-- ***** |


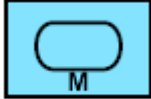
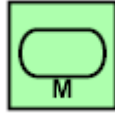


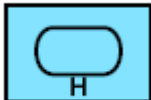
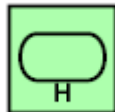









MIL-STD-2525C
APPENDIX A

TABLE A-V. UEI symbols - Continued.

| SYMBOL | UNKNOWN | FRIEND | NEUTRAL | HOSTILE |
|--|--|---|--|--|
| WAR.GRDTRK.UNT.CBT.ARM.TRK.ABN WARFIGHTING SYMBOLS GROUND TRACK UNIT COMBAT ARMOR TRACK AIRBORNE Hierarchy: 1.X.3.1.1.2.1.1 Framed: F |  SUGPUCATA- ***** |  SFGPUCATA- ***** |  SNGPUCATA- ***** |  SHGPUCATA- ***** |
| WAR.GRDTRK.UNT.CBT.ARM.TRK.AMP WARFIGHTING SYMBOLS GROUND TRACK UNIT COMBAT ARMOR TRACK AMPHIBIOUS Hierarchy: 1.X.3.1.1.2.1.2 Framed: F |  SUGPUCATW- ***** |  SFGPUCATW- ***** |  SNGPUCATW- ***** |  SHGPUCATW- ***** |
| WAR.GRDTRK.UNT.CBT.ARM.TRK.AMP.RCY WARFIGHTING SYMBOLS GROUND TRACK UNIT COMBAT ARMOR TRACK AMPHIBIOUS RECOVERY Hierarchy: 1.X.3.1.1.2.1.2.1 Framed: F |  SUGPUCATWR** *** |  SFGPUCATWR** *** |  SNGPUCATWR** *** |  SHGPUCATWR** *** |
| WAR.GRDTRK.UNT.CBT.ARM.TRK.LIT WARFIGHTING SYMBOLS GROUND TRACK UNIT COMBAT ARMOR TRACK LIGHT Hierarchy: 1.X.3.1.1.2.1.3 Framed: F |  SUGPUCATL- ***** |  SFGPUCATL- ***** |  SNGPUCATL- ***** |  SHGPUCATL- ***** |

















MIL-STD-2525C
APPENDIX A

TABLE A-V. UEI symbols - Continued.

| SYMBOL | UNKNOWN | FRIEND | NEUTRAL | HOSTILE |
|---|---|--|---|---|
| <p>WAR.GRDTRK.UNT.CBT.ARM.TRK.MDM</p> <p>WARFIGHTING SYMBOLS GROUND TRACK UNIT COMBAT ARMOR TRACK MEDIUM</p> <p>Hierarchy: 1.X.3.1.1.2.1.4</p> <p>Framed: F</p> |  <p>SUGPUCATM- *****</p> |  <p>SFGPUCATM- *****</p> |  <p>SNGPUCATM- *****</p> |  <p>SHGPUCATM- *****</p> |
| <p>WAR.GRDTRK.UNT.CBT.ARM.TRK.HVY</p> <p>WARFIGHTING SYMBOLS GROUND TRACK UNIT COMBAT ARMOR TRACK HEAVY</p> <p>Hierarchy: 1.X.3.1.1.2.1.5</p> <p>Framed: F</p> |  <p>SUGPUCATH- *****</p> |  <p>SFGPUCATH- *****</p> |  <p>SNGPUCATH- *****</p> |  <p>SHGPUCATH- *****</p> |
| <p>WAR.GRDTRK.UNT.CBT.ARM.TRK.RCY</p> <p>WARFIGHTING SYMBOLS GROUND TRACK UNIT COMBAT ARMOR TRACK RECOVERY</p> <p>Hierarchy: 1.X.3.1.1.2.1.6</p> <p>Framed: F</p> |  <p>SUGPUCATR- *****</p> |  <p>SFGPUCATR- *****</p> |  <p>SNGPUCATR- *****</p> |  <p>SHGPUCATR- *****</p> |
| <p>WAR.GRDTRK.UNT.CBT.ARM.WHD</p> <p>WARFIGHTING SYMBOLS GROUND TRACK UNIT COMBAT ARMOR WHEELED</p> <p>Hierarchy: 1.X.3.1.1.2.2</p> <p>Framed: F</p> |  <p>SUGPUCAW-- *****</p> |  <p>SFGPUCAW-- *****</p> |  <p>SNGPUCAW-- *****</p> |  <p>SHGPUCAW-- *****</p> |

















MIL-STD-2525C
APPENDIX A

TABLE A-V. UEI symbols - Continued.

| SYMBOL | UNKNOWN | FRIEND | NEUTRAL | HOSTILE |
|--|--|---|--|--|
| WAR.GRDTRK.UNT.CBT.ARM.WHD.AAST WARFIGHTING SYMBOLS GROUND TRACK UNIT COMBAT ARMOR WHEELED AIR ASSAULT Hierarchy: 1.X.3.1.1.2.2.1 Framed: F |  SUGPUCAWS- ***** |  SFGPUCAWS- ***** |  SNGPUCAWS- ***** |  SHGPUCAWS- ***** |
| WAR.GRDTRK.UNT.CBT.ARM.WHD.ABN WARFIGHTING SYMBOLS GROUND TRACK UNIT COMBAT ARMOR WHEELED AIRBORNE Hierarchy: 1.X.3.1.1.2.2.2 Framed: F |  SUGPUCAWA- ***** |  SFGPUCAWA- ***** |  SNGPUCAWA- ***** |  SHGPUCAWA- ***** |
| WAR.GRDTRK.UNT.CBT.ARM.WHD.AMP WARFIGHTING SYMBOLS GROUND TRACK UNIT COMBAT ARMOR WHEELED AMPHIBIOUS Hierarchy: 1.X.3.1.1.2.2.3 Framed: F |  SUGPUCAWW- ***** |  SFGPUCAWW- ***** |  SNGPUCAWW- ***** |  SHGPUCAWW- ***** |
| WAR.GRDTRK.UNT.CBT.ARM.WHD.AMP.RCY WARFIGHTING SYMBOLS GROUND TRACK UNIT COMBAT ARMOR WHEELED AMPHIBIOUS RECOVERY Hierarchy: 1.X.3.1.1.2.2.3.1 Framed: F |  SUGPUCAWWR* **** |  SFGPUCAWWR* **** |  SNGPUCAWWR* **** |  SHGPUCAWWR* **** |


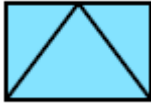



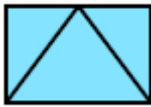



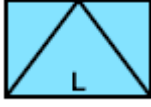










MIL-STD-2525C
APPENDIX A

TABLE A-V. UEI symbols - Continued.

| SYMBOL | UNKNOWN | FRIEND | NEUTRAL | HOSTILE |
|--|--|---|--|--|
| WAR.GRDTRK.UNT.CBT.ARM.WHD.LIT WARFIGHTING SYMBOLS GROUND TRACK UNIT COMBAT ARMOR WHEELED LIGHT Hierarchy: 1.X.3.1.1.2.2.4 Framed: F |  SUGPUCAWL- ***** |  SFGPUCAWL- ***** |  SNGPUCAWL- ***** |  SHGPUCAWL- ***** |
| WAR.GRDTRK.UNT.CBT.ARM.WHD.MDM WARFIGHTING SYMBOLS GROUND TRACK UNIT COMBAT ARMOR WHEELED MEDIUM Hierarchy: 1.X.3.1.1.2.2.5 Framed: F |  SUGPUCAWM- ***** |  SFGPUCAWM- ***** |  SNGPUCAWM- ***** |  SHGPUCAWM- ***** |
| WAR.GRDTRK.UNT.CBT.ARM.WHD.HVY WARFIGHTING SYMBOLS GROUND TRACK UNIT COMBAT ARMOR WHEELED HEAVY Hierarchy: 1.X.3.1.1.2.2.6 Framed: F |  SUGPUCAWH- ***** |  SFGPUCAWH- ***** |  SNGPUCAWH- ***** |  SHGPUCAWH- ***** |
| WAR.GRDTRK.UNT.CBT.ARM.WHD.RCY WARFIGHTING SYMBOLS GROUND TRACK UNIT COMBAT ARMOR WHEELED RECOVERY Hierarchy: 1.X.3.1.1.2.2.7 Framed: F |  SUGPUCAWR- ***** |  SFGPUCAWR- ***** |  SNGPUCAWR- ***** |  SHGPUCAWR- ***** |

















MIL-STD-2525C
APPENDIX A

TABLE A-V. UEI symbols - Continued.

| SYMBOL | UNKNOWN | FRIEND | NEUTRAL | HOSTILE |
|--|---|--|---|---|
| WAR.GRDTRK.UNT.CBT.AARM WARFIGHTING SYMBOLS GROUND TRACK UNIT COMBAT ANTIARMOR Hierarchy: 1.X.3.1.1.3 Framed: F |  SUGPUCAA-- ***** |  SFGPUCAA-- ***** |  SNGPUCAA-- ***** |  SHGPUCAA-- ***** |
| WAR.GRDTRK.UNT.CBT.AARM.DMD WARFIGHTING SYMBOLS GROUND TRACK UNIT COMBAT ANTIARMOR DISMOUNTED Hierarchy: 1.X.3.1.1.3.1 Framed: F |  SUGPUCAAD-- ***** |  SFGPUCAAD-- ***** |  SNGPUCAAD-- ***** |  SHGPUCAAD-- ***** |
| WAR.GRDTRK.UNT.CBT.AARM.LIT WARFIGHTING SYMBOLS GROUND TRACK UNIT COMBAT ANTIARMOR LIGHT Hierarchy: 1.X.3.1.1.3.2 Framed: F |  SUGPUCAAL-- ***** |  SFGPUCAAL-- ***** |  SNGPUCAAL-- ***** |  SHGPUCAAL-- ***** |
| WAR.GRDTRK.UNT.CBT.AARM.ABN WARFIGHTING SYMBOLS GROUND TRACK UNIT COMBAT ANTIARMOR AIRBORNE Hierarchy: 1.X.3.1.1.3.3 Framed: F |  SUGPUCAAM-- ***** |  SFGPUCAAM-- ***** |  SNGPUCAAM-- ***** |  SHGPUCAAM-- ***** |
| WAR.GRDTRK.UNT.CBT.AARM.AAST WARFIGHTING SYMBOLS GROUND TRACK UNIT COMBAT ANTIARMOR AIR ASSAULT Hierarchy: 1.X.3.1.1.3.4 Framed: F |  SUGPUCAAS-- ***** |  SFGPUCAAS-- ***** |  SNGPUCAAS-- ***** |  SHGPUCAAS-- ***** |

















MIL-STD-2525C
APPENDIX A

TABLE A-V. UEI symbols - Continued.

| SYMBOL | UNKNOWN | FRIEND | NEUTRAL | HOSTILE |
|--|--|--|---|--|
| <p>WAR.GRDTRK.UNT.CBT.AARM.MNT</p> <p>WARFIGHTING SYMBOLS GROUND TRACK UNIT COMBAT ANTIARMOR MOUNTAIN</p> <p>Hierarchy: 1.X.3.1.1.3.5</p> <p>Framed: F</p> |  SUGPUCAAU- ***** |  SFGPUCAAU- ***** |  SNGPUCAAU- ***** |  SHGPUCAAU- ***** |
| <p>WAR.GRDTRK.UNT.CBT.AARM.ARC</p> <p>WARFIGHTING SYMBOLS GROUND TRACK UNIT COMBAT ANTIARMOR ARCTIC</p> <p>Hierarchy: 1.X.3.1.1.3.6</p> <p>Framed: F</p> |  SUGPUCAAC- ***** |  SFGPUCAAC- ***** |  SNGPUCAAC- ***** |  SHGPUCAAC- ***** |
| <p>WAR.GRDTRK.UNT.CBT.AARM.ARMD</p> <p>WARFIGHTING SYMBOLS GROUND TRACK UNIT COMBAT ANTIARMOR ARMORED</p> <p>Hierarchy: 1.X.3.1.1.3.7</p> <p>Framed: F</p> |  SUGPUCAAAA- ***** |  SFGPUCAAAA- ***** |  SNGPUCAAAA- ***** |  SHGPUCAAAA- ***** |
| <p>WAR.GRDTRK.UNT.CBT.AARM.ARMD.TKD</p> <p>WARFIGHTING SYMBOLS GROUND TRACK UNIT COMBAT ANTIARMOR ARMORED TRACKED</p> <p>Hierarchy: 1.X.3.1.1.3.7.1</p> <p>Framed: F</p> |  SUGPUCAAAT** *** |  SFGPUCAAAT** *** |  SNGPUCAAAT** *** |  SHGPUCAAAT** *** |

















MIL-STD-2525C
APPENDIX A

TABLE A-V. UEI symbols - Continued.

| SYMBOL | UNKNOWN | FRIEND | NEUTRAL | HOSTILE |
|---|--|---|--|--|
| WAR.GRDTRK.UNT.CBT.AARM.ARMD.WHD WARFIGHTING SYMBOLS GROUND TRACK UNIT COMBAT ANTIARMOR ARMORED WHEELED Hierarchy: 1.X.3.1.1.3.7.2 Framed: F |  SUGPUCAAAW* **** |  SFGPUCAAAW** *** |  SNGPUCAAAW* **** |  SHGPUCAAAW* **** |
| WAR.GRDTRK.UNT.CBT.AARM.ARMD.AAST WARFIGHTING SYMBOLS GROUND TRACK UNIT COMBAT ANTIARMOR ARMORED AIR ASSAULT Hierarchy: 1.X.3.1.1.3.7.3 Framed: F |  SUGPUCAAAS** *** |  SFGPUCAAAS** *** |  SNGPUCAAAS** *** |  SHGPUCAAAS** *** |
| WAR.GRDTRK.UNT.CBT.AARM.MOT WARFIGHTING SYMBOLS GROUND TRACK UNIT COMBAT ANTIARMOR MOTORIZED Hierarchy: 1.X.3.1.1.3.8 Framed: F |  SUGPUCAA0- ***** |  SFGPUCAA0- ***** |  SNGPUCAA0- ***** |  SHGPUCAA0- ***** |
| WAR.GRDTRK.UNT.CBT.AARM.MOT.AAST WARFIGHTING SYMBOLS GROUND TRACK UNIT COMBAT ANTIARMOR MOTORIZED AIR ASSAULT Hierarchy: 1.X.3.1.1.3.8.1 Framed: F |  SUGPUCAAOS** *** |  SFGPUCAAOS** *** |  SNGPUCAAOS** *** |  SHGPUCAAOS** *** |

















MIL-STD-2525C
APPENDIX A

TABLE A-V. UEI symbols - Continued.

| SYMBOL | UNKNOWN | FRIEND | NEUTRAL | HOSTILE |
|--|--|---|--|--|
| WAR.GRDTRK.UNT.CBT.AVN WARFIGHTING SYMBOLS GROUND TRACK UNIT COMBAT AVIATION Hierarchy: 1.X.3.1.1.4 Framed: F |  SUGPUCV--- ***** |  SFGPUCV--- ***** |  SNGPUCV--- ***** |  SHGPUCV--- ***** |
| WAR.GRDTRK.UNT.CBT.AVN.FIXD WARFIGHTING SYMBOLS GROUND TRACK UNIT COMBAT AVIATION FIXED WING Hierarchy: 1.X.3.1.1.4.1 Framed: F |  SUGPUCVF-- ***** |  SFGPUCVF-- ***** |  SNGPUCVF-- ***** |  SHGPUCVF-- ***** |
| WAR.GRDTRK.UNT.CBT.AVN.FIXD.UTY WARFIGHTING SYMBOLS GROUND TRACK UNIT COMBAT AVIATION FIXED WING UTILITY Hierarchy: 1.X.3.1.1.4.1.1 Framed: F |  SUGPUCVFU- ***** |  SFGPUCVFU- ***** |  SNGPUCVFU- ***** |  SHGPUCVFU- ***** |
| WAR.GRDTRK.UNT.CBT.AVN.FIXD.ATK WARFIGHTING SYMBOLS GROUND TRACK UNIT COMBAT AVIATION FIXED WING ATTACK Hierarchy: 1.X.3.1.1.4.1.2 Framed: F |  SUGPUCVFA- ***** |  SFGPUCVFA- ***** |  SNGPUCVFA- ***** |  SHGPUCVFA- ***** |

















MIL-STD-2525C
APPENDIX A

TABLE A-V. UEI symbols - Continued.

| SYMBOL | UNKNOWN | FRIEND | NEUTRAL | HOSTILE |
|---|--|---|--|--|
| <p>WAR.GRDTRK.UNT.CBT.AVN.FIXD.RECON</p> <p>WARFIGHTING SYMBOLS GROUND TRACK UNIT COMBAT AVIATION FIXED WING RECON</p> <p>Hierarchy: 1.X.3.1.1.4.1.3</p> <p>Framed: F</p> |  SUGPUCVFR- ***** |  SFGPUCVFR- ***** |  SNGPUCVFR- ***** |  SHGPUCVFR- ***** |
| <p>WAR.GRDTRK.UNT.CBT.AVN.ROT</p> <p>WARFIGHTING SYMBOLS GROUND TRACK UNIT COMBAT AVIATION ROTARY WING</p> <p>Hierarchy: 1.X.3.1.1.4.2</p> <p>Framed: F</p> |  SUGPUCVR-- ***** |  SFGPUCVR-- ***** |  SNGPUCVR-- ***** |  SHGPUCVR-- ***** |
| <p>WAR.GRDTRK.UNT.CBT.AVN.ROT.ATK</p> <p>WARFIGHTING SYMBOLS GROUND TRACK UNIT COMBAT AVIATION ROTARY WING ATTACK</p> <p>Hierarchy: 1.X.3.1.1.4.2.1</p> <p>Framed: F</p> |  SUGPUCVRA- ***** |  SFGPUCVRA- ***** |  SNGPUCVRA- ***** |  SHGPUCVRA- ***** |
| <p>WAR.GRDTRK.UNT.CBT.AVN.ROT.SCUT</p> <p>WARFIGHTING SYMBOLS GROUND TRACK UNIT COMBAT AVIATION ROTARY WING SCOUT</p> <p>Hierarchy: 1.X.3.1.1.4.2.2</p> <p>Framed: F</p> |  SUGPUCVRS- ***** |  SFGPUCVRS- ***** |  SNGPUCVRS- ***** |  SHGPUCVRS- ***** |

















MIL-STD-2525C
APPENDIX A

TABLE A-V. UEI symbols - Continued.

| SYMBOL | UNKNOWN | FRIEND | NEUTRAL | HOSTILE |
|--|--|---|--|--|
| WAR.GRDTRK.UNT.CBT.AVN.ROT.ASBW WARFIGHTING SYMBOLS GROUND TRACK UNIT COMBAT AVIATION ROTARY WING ANTISUBMARINE WARFARE Hierarchy: 1.X.3.1.1.4.2.3 Framed: F |  SUGPUCVRW- ***** |  SFGPUCVRW- ***** |  SNGPUCVRW- ***** |  SHGPUCVRW- ***** |
| WAR.GRDTRK.UNT.CBT.AVN.ROT.UTY WARFIGHTING SYMBOLS GROUND TRACK UNIT COMBAT AVIATION ROTARY WING UTILITY Hierarchy: 1.X.3.1.1.4.2.4 Framed: F |  SUGPUCVRU- ***** |  SFGPUCVRU- ***** |  SNGPUCVRU- ***** |  SHGPUCVRU- ***** |
| WAR.GRDTRK.UNT.CBT.AVN.ROT.UTY.LIT WARFIGHTING SYMBOLS GROUND TRACK UNIT COMBAT AVIATION ROTARY WING UTILITY LIGHT Hierarchy: 1.X.3.1.1.4.2.4.1 Framed: F |  SUGPUCVRUL** *** |  SFGPUCVRUL** *** |  SNGPUCVRUL** *** |  SHGPUCVRUL** *** |
| WAR.GRDTRK.UNT.CBT.AVN.ROT.UTY.MDM WARFIGHTING SYMBOLS GROUND TRACK UNIT COMBAT AVIATION ROTARY WING UTILITY MEDIUM Hierarchy: 1.X.3.1.1.4.2.4.2 Framed: F |  SUGPUCVRUM** *** |  SFGPUCVRUM** *** |  SNGPUCVRUM** *** |  SHGPUCVRUM** *** |

















MIL-STD-2525C
APPENDIX A

TABLE A-V. UEI symbols - Continued.

| SYMBOL | UNKNOWN | FRIEND | NEUTRAL | HOSTILE |
|---|--|---|--|--|
| WAR.GRDTRK.UNT.CBT.AVN.ROT.UTY.HVY WARFIGHTING SYMBOLS GROUND TRACK UNIT COMBAT AVIATION ROTARY WING UTILITY HEAVY Hierarchy: 1.X.3.1.1.4.2.4.3 Framed: F |  SUGPUCVRUH** *** |  SFGPUCVRUH** *** |  SNGPUCVRUH** *** |  SHGPUCVRUH** *** |
| WAR.GRDTRK.UNT.CBT.AVN.ROT.C2 WARFIGHTING SYMBOLS GROUND TRACK UNIT COMBAT AVIATION ROTARY WING C2 Hierarchy: 1.X.3.1.1.4.2.5 Framed: F |  SUGPUCVRUC** *** |  SFGPUCVRUC** *** |  SNGPUCVRUC** *** |  SHGPUCVRUC** *** |
| WAR.GRDTRK.UNT.CBT.AVN.ROT.MEDV WARFIGHTING SYMBOLS GROUND TRACK UNIT COMBAT AVIATION ROTARY WING MEDEVAC Hierarchy: 1.X.3.1.1.4.2.6 Framed: F |  SUGPUCVRUE** *** |  SFGPUCVRUE** *** |  SNGPUCVRUE** *** |  SHGPUCVRUE** *** |
| WAR.GRDTRK.UNT.CBT.AVN.ROT.MNECM WARFIGHTING SYMBOLS GROUND TRACK UNIT COMBAT AVIATION ROTARY WING MINE COUNTERMEASURE Hierarchy: 1.X.3.1.1.4.2.7 Framed: F |  SUGPUCVRM- ***** |  SFGPUCVRM- ***** |  SNGPUCVRM- ***** |  SHGPUCVRM- ***** |

















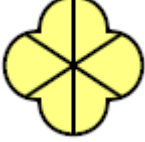

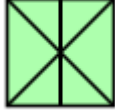

MIL-STD-2525C
APPENDIX A

TABLE A-V. UEI symbols - Continued.

| SYMBOL | UNKNOWN | FRIEND | NEUTRAL | HOSTILE |
|---|--|---|--|--|
| <p>WAR.GRDTRK.UNT.CBT.AVN.SAR</p> <p>WARFIGHTING SYMBOLS GROUND TRACK UNIT COMBAT AVIATION SEARCH AND RESCUE</p> <p>Hierarchy: 1.X.3.1.1.4.3</p> <p>Framed: F</p> |  SUGPUCVS-- ***** |  SFGPUCVS-- ***** |  SNGPUCVS-- ***** |  SHGPUCVS-- ***** |
| <p>WAR.GRDTRK.UNT.CBT.AVN.CMPS</p> <p>WARFIGHTING SYMBOLS GROUND TRACK UNIT COMBAT AVIATION COMPOSITE</p> <p>Hierarchy: 1.X.3.1.1.4.4</p> <p>Framed: F</p> |  SUGPUCVC-- ***** |  SFGPUCVC-- ***** |  SNGPUCVC-- ***** |  SHGPUCVC-- ***** |
| <p>WAR.GRDTRK.UNT.CBT.AVN.VSTOL</p> <p>WARFIGHTING SYMBOLS GROUND TRACK UNIT COMBAT AVIATION VERTICAL AND/OR SHORT TAKEOFF AND LANDING AIRCRAFT (V/STOL)</p> <p>Hierarchy: 1.X.3.1.1.4.5</p> <p>Framed: F</p> |  SUGPUCVV-- ***** |  SFGPUCVV-- ***** |  SNGPUCVV-- ***** |  SHGPUCVV-- ***** |
| <p>WAR.GRDTRK.UNT.CBT.AVN.UA</p> <p>WARFIGHTING SYMBOLS GROUND TRACK UNIT COMBAT AVIATION UNMANNED AIRCRAFT</p> <p>Hierarchy: 1.X.3.1.1.4.6</p> <p>Framed: F</p> |  SUGPUCVU-- ***** |  SFGPUCVU-- ***** |  SNGPUCVU-- ***** |  SHGPUCVU-- ***** |













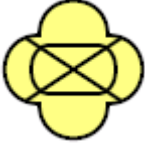
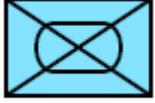






MIL-STD-2525C
APPENDIX A

TABLE A-V. UEI symbols - Continued.

| SYMBOL | UNKNOWN | FRIEND | NEUTRAL | HOSTILE |
|---|--|---|--|--|
| WAR.GRDTRK.UNT.CBT.AVN.UA.FIXD WARFIGHTING SYMBOLS GROUND TRACK UNIT COMBAT AVIATION UNMANNED AIRCRAFT FIXED WING Hierarchy: 1.X.3.1.1.4.6.1 Framed: F |  SUGPUCVUF- ***** |  SFGPUCVUF- ***** |  SNGPUCVUF- ***** |  SHGPUCVUF- ***** |
| WAR.GRDTRK.UNT.CBT.AVN.UA.ROT WARFIGHTING SYMBOLS GROUND TRACK UNIT COMBAT AVIATION UNMANNED AIRCRAFT ROTARY WING Hierarchy: 1.X.3.1.1.4.6.2 Framed: F |  SUGPUCVUR- ***** |  SFGPUCVUR- ***** |  SNGPUCVUR- ***** |  SHGPUCVUR- ***** |
| WAR.GRDTRK.UNT.CBT.INF WARFIGHTING SYMBOLS GROUND TRACK UNIT COMBAT INFANTRY Hierarchy: 1.X.3.1.1.5 Framed: F |  SUGPUCI--***** |  SFGPUCI--***** |  SNGPUCI--***** |  SHGPUCI--***** |
| WAR.GRDTRK.UNT.CBT.INF.LIT WARFIGHTING SYMBOLS GROUND TRACK UNIT COMBAT INFANTRY LIGHT Hierarchy: 1.X.3.1.1.5.1 Framed: F |  SUGPUCIL-- ***** |  SFGPUCIL--***** |  SNGPUCIL-- ***** |  SHGPUCIL-- ***** |
| WAR.GRDTRK.UNT.CBT.INF.MOT WARFIGHTING SYMBOLS GROUND TRACK UNIT COMBAT INFANTRY MOTORIZED Hierarchy: 1.X.3.1.1.5.2 Framed: F |  SUGPUCIM-- ***** |  SFGPUCIM-- ***** |  SNGPUCIM-- ***** |  SHGPUCIM-- ***** |

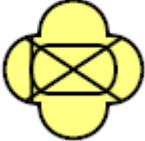
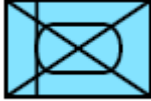












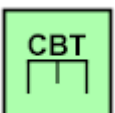





MIL-STD-2525C
APPENDIX A

TABLE A-V. UEI symbols - Continued.

| SYMBOL | UNKNOWN | FRIEND | NEUTRAL | HOSTILE |
|--|--|---|--|--|
| WAR.GRDTRK.UNT.CBT.INF.MNT WARFIGHTING SYMBOLS GROUND TRACK UNIT COMBAT INFANTRY MOUNTAIN Hierarchy: 1.X.3.1.1.5.3 Framed: F |  SUGPUCIO-- ***** |  SFGPUCIO-- ***** |  SNGPUCIO-- ***** |  SHGPUCIO-- ***** |
| WAR.GRDTRK.UNT.CBT.INF.ABN WARFIGHTING SYMBOLS GROUND TRACK UNIT COMBAT INFANTRY AIRBORNE Hierarchy: 1.X.3.1.1.5.4 Framed: F |  SUGPUCIA-- ***** |  SFGPUCIA-- ***** |  SNGPUCIA-- ***** |  SHGPUCIA-- ***** |
| WAR.GRDTRK.UNT.CBT.INF.AAST WARFIGHTING SYMBOLS GROUND TRACK UNIT COMBAT INFANTRY AIR ASSAULT Hierarchy: 1.X.3.1.1.5.5 Framed: F |  SUGPUCIS-- ***** |  SFGPUCIS--***** |  SNGPUCIS-- ***** |  SHGPUCIS-- ***** |
| WAR.GRDTRK.UNT.CBT.INF.MECH WARFIGHTING SYMBOLS GROUND TRACK UNIT COMBAT INFANTRY MECHANIZED Hierarchy: 1.X.3.1.1.5.6 Framed: F |  SUGPUCIZ-- ***** |  SFGPUCIZ--***** |  SNGPUCIZ-- ***** |  SHGPUCIZ-- ***** |
| WAR.GRDTRK.UNT.CBT.INF.NAV WARFIGHTING SYMBOLS GROUND TRACK UNIT COMBAT INFANTRY NAVAL Hierarchy: 1.X.3.1.1.5.7 Framed: F |  SUGPUCIN-- ***** |  SFGPUCIN-- ***** |  SNGPUCIN-- ***** |  SHGPUCIN-- ***** |










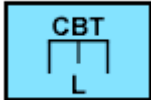
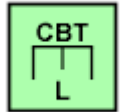

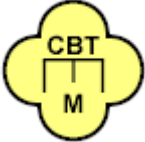
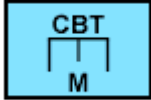
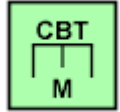

MIL-STD-2525C
APPENDIX A

TABLE A-V. UEI symbols - Continued.

| SYMBOL | UNKNOWN | FRIEND | NEUTRAL | HOSTILE |
|--|--|---|--|--|
| WAR.GRDTRK.UNT.CBT.INF.INFFV WARFIGHTING SYMBOLS GROUND TRACK UNIT COMBAT INFANTRY INFANTRY FIGHTING VEHICLE Hierarchy: 1.X.3.1.1.5.8 Framed: F |  SUGPUCII--***** |  SFGPUCII--***** |  SNGPUCII--***** |  SHGPUCII--***** |
| WAR.GRDTRK.UNT.CBT.INF.ARC WARFIGHTING SYMBOLS GROUND TRACK UNIT COMBAT INFANTRY ARCTIC Hierarchy: 1.X.3.1.1.5.9 Framed: F |  SUGPUCIC-- ***** |  SFGPUCIC--***** |  SNGPUCIC-- ***** |  SHGPUCIC-- ***** |
| WAR.GRDTRK.UNT.CBT.ENG WARFIGHTING SYMBOLS GROUND TRACK UNIT COMBAT ENGINEER Hierarchy: 1.X.3.1.1.6 Framed: F |  SUGPUCE-- ***** |  SFGPUCE--***** |  SNGPUCE-- ***** |  SHGPUCE-- ***** |
| WAR.GRDTRK.UNT.CBT.ENG.CBT WARFIGHTING SYMBOLS GROUND TRACK UNIT COMBAT ENGINEER COMBAT Hierarchy: 1.X.3.1.1.6.1 Framed: F |  SUGPUCEC-- ***** |  SFGPUCEC-- ***** |  SNGPUCEC-- ***** |  SHGPUCEC-- ***** |
| WAR.GRDTRK.UNT.CBT.ENG.CBT.AAST WARFIGHTING SYMBOLS GROUND TRACK UNIT COMBAT ENGINEER COMBAT AIR ASSAULT Hierarchy: 1.X.3.1.1.6.1.1 Framed: F |  SUGPUCECS- ***** |  SFGPUCECS- ***** |  SNGPUCECS- ***** |  SHGPUCECS- ***** |

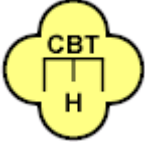
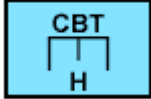
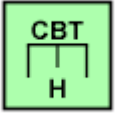



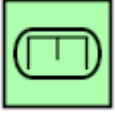


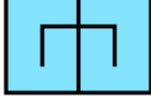
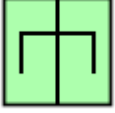





MIL-STD-2525C
APPENDIX A

TABLE A-V. UEI symbols - Continued.

| SYMBOL | UNKNOWN | FRIEND | NEUTRAL | HOSTILE |
|---|---|--|---|---|
| <p>WAR.GRDTRK.UNT.CBT.ENG.CBT.ABN</p> <p>WARFIGHTING SYMBOLS GROUND TRACK UNIT COMBAT ENGINEER COMBAT AIRBORNE</p> <p>Hierarchy: 1.X.3.1.1.6.1.2</p> <p>Framed: F</p> |  <p>SUGPUCECA- *****</p> |  <p>SFGPUCECA- *****</p> |  <p>SNGPUCECA- *****</p> |  <p>SHGPUCECA- *****</p> |
| <p>WAR.GRDTRK.UNT.CBT.ENG.CBT.ARC</p> <p>WARFIGHTING SYMBOLS GROUND TRACK UNIT COMBAT ENGINEER COMBAT ARCTIC</p> <p>Hierarchy: 1.X.3.1.1.6.1.3</p> <p>Framed: F</p> |  <p>SUGPUCECC- *****</p> |  <p>SFGPUCECC- *****</p> |  <p>SNGPUCECC- *****</p> |  <p>SHGPUCECC- *****</p> |
| <p>WAR.GRDTRK.UNT.CBT.ENG.CBT.LIT</p> <p>WARFIGHTING SYMBOLS GROUND TRACK UNIT COMBAT ENGINEER COMBAT LIGHT (SAPPER)</p> <p>Hierarchy: 1.X.3.1.1.6.1.4</p> <p>Framed: F</p> |  <p>SUGPUCECL- *****</p> |  <p>SFGPUCECL- *****</p> |  <p>SNGPUCECL- *****</p> |  <p>SHGPUCECL- *****</p> |
| <p>WAR.GRDTRK.UNT.CBT.ENG.CBT.MDM</p> <p>WARFIGHTING SYMBOLS GROUND TRACK UNIT COMBAT ENGINEER COMBAT MEDIUM</p> <p>Hierarchy: 1.X.3.1.1.6.1.5</p> <p>Framed: F</p> |  <p>SUGPUCECM- *****</p> |  <p>SFGPUCECM- *****</p> |  <p>SNGPUCECM- *****</p> |  <p>SHGPUCECM- *****</p> |


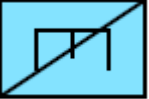


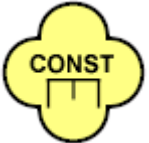















MIL-STD-2525C
APPENDIX A

TABLE A-V. UEI symbols - Continued.

| SYMBOL | UNKNOWN | FRIEND | NEUTRAL | HOSTILE |
|---|--|---|--|--|
| WAR.GRDTRK.UNT.CBT.ENG.CBT.HVY WARFIGHTING SYMBOLS GROUND TRACK UNIT COMBAT ENGINEER COMBAT HEAVY Hierarchy: 1.X.3.1.1.6.1.6 Framed: F |  SUGPUCECH- ***** |  SFGPUCECH- ***** |  SNGPUCECH- ***** |  SHGPUCECH- ***** |
| WAR.GRDTRK.UNT.CBT.ENG.CBT.MECH WARFIGHTING SYMBOLS GROUND TRACK UNIT COMBAT ENGINEER COMBAT MECHANIZED (TRACK) Hierarchy: 1.X.3.1.1.6.1.7 Framed: F |  SUGPUCECT- ***** |  SFGPUCECT- ***** |  SNGPUCECT- ***** |  SHGPUCECT- ***** |
| WAR.GRDTRK.UNT.CBT.ENG.CBT.MOT WARFIGHTING SYMBOLS GROUND TRACK UNIT COMBAT ENGINEER COMBAT MOTORIZED Hierarchy: 1.X.3.1.1.6.1.8 Framed: F |  SUGPUCECW- ***** |  SFGPUCECW- ***** |  SNGPUCECW- ***** |  SHGPUCECW- ***** |
| WAR.GRDTRK.UNT.CBT.ENG.CBT.MNT WARFIGHTING SYMBOLS GROUND TRACK UNIT COMBAT ENGINEER COMBAT MOUNTAIN Hierarchy: 1.X.3.1.1.6.1.9 Framed: F |  SUGPUCECO- ***** |  SFGPUCECO- ***** |  SNGPUCECO- ***** |  SHGPUCECO- ***** |

















MIL-STD-2525C
APPENDIX A

TABLE A-V. UEI symbols - Continued.

| SYMBOL | UNKNOWN | FRIEND | NEUTRAL | HOSTILE |
|--|--|---|--|--|
| <p>WAR.GRDTRK.UNT.CBT.ENG.CBT.RECON</p> <p>WARFIGHTING SYMBOLS GROUND TRACK UNIT COMBAT ENGINEER COMBAT RECON</p> <p>Hierarchy: 1.X.3.1.1.6.1.10</p> <p>Framed: F</p> |  SUGPUCECR- ***** |  SFGPUCECR- ***** |  SNGPUCECR- ***** |  SHGPUCECR- ***** |
| <p>WAR.GRDTRK.UNT.CBT.ENG.CSN</p> <p>WARFIGHTING SYMBOLS GROUND TRACK UNIT COMBAT ENGINEER CONSTRUCTION</p> <p>Hierarchy: 1.X.3.1.1.6.2</p> <p>Framed: F</p> |  SUGPUCEN-- ***** |  SFGPUCEN-- ***** |  SNGPUCEN-- ***** |  SHGPUCEN-- ***** |
| <p>WAR.GRDTRK.UNT.CBT.ENG.CSN.NAV</p> <p>WARFIGHTING SYMBOLS GROUND TRACK UNIT COMBAT ENGINEER CONSTRUCTION NAVAL</p> <p>Hierarchy: 1.X.3.1.1.6.2.1</p> <p>Framed: F</p> |  SUGPUCENN- ***** |  SFGPUCENN- ***** |  SNGPUCENN- ***** |  SHGPUCENN- ***** |
| <p>WAR.GRDTRK.UNT.CBT.FLDART</p> <p>WARFIGHTING SYMBOLS GROUND TRACK UNIT COMBAT FIELD ARTILLERY</p> <p>Hierarchy: 1.X.3.1.1.7</p> <p>Framed: F</p> |  SUGPUCF--- ***** |  SFGPUCF--- ***** |  SNGPUCF--- ***** |  SHGPUCF--- ***** |
| <p>WAR.GRDTRK.UNT.CBT.FLDART.HOW</p> <p>WARFIGHTING SYMBOLS GROUND TRACK UNIT COMBAT FIELD ARTILLERY HOWITZER/GUN</p> <p>Hierarchy: 1.X.3.1.1.7.1</p> <p>Framed: F</p> |  SUGPUCFH-- ***** |  SFGPUCFH-- ***** |  SNGPUCFH-- ***** |  SHGPUCFH-- ***** |







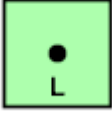






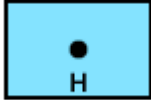
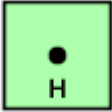

MIL-STD-2525C
APPENDIX A

TABLE A-V. UEI symbols - Continued.

| SYMBOL | UNKNOWN | FRIEND | NEUTRAL | HOSTILE |
|--|--|---|--|--|
| WAR.GRDTRK.UNT.CBT.FLDART.HOW.SPD WARFIGHTING SYMBOLS GROUND TRACK UNIT COMBAT FIELD ARTILLERY HOWITZER/GUN SELF-PROPELLED Hierarchy: 1.X.3.1.1.7.1.1 Framed: F |  SUGPUCFHE- ***** |  SFGPUCFHE- ***** |  SNGPUCFHE- ***** |  SHGPUCFHE- ***** |
| WAR.GRDTRK.UNT.CBT.FLDART.HOW.AAST WARFIGHTING SYMBOLS GROUND TRACK UNIT COMBAT FIELD ARTILLERY HOWITZER/GUN AIR ASSAULT Hierarchy: 1.X.3.1.1.7.1.2 Framed: F |  SUGPUCFHS- ***** |  SFGPUCFHS- ***** |  SNGPUCFHS- ***** |  SHGPUCFHS- ***** |
| WAR.GRDTRK.UNT.CBT.FLDART.HOW.ABN WARFIGHTING SYMBOLS GROUND TRACK UNIT COMBAT FIELD ARTILLERY HOWITZER/GUN AIRBORNE Hierarchy: 1.X.3.1.1.7.1.3 Framed: F |  SUGPUCFHA- ***** |  SFGPUCFHA- ***** |  SNGPUCFHA- ***** |  SHGPUCFHA- ***** |
| WAR.GRDTRK.UNT.CBT.FLDART.HOW.ARC WARFIGHTING SYMBOLS GROUND TRACK UNIT COMBAT FIELD ARTILLERY HOWITZER/GUN ARCTIC Hierarchy: 1.X.3.1.1.7.1.4 Framed: F |  SUGPUCFHC- ***** |  SFGPUCFHC- ***** |  SNGPUCFHC- ***** |  SHGPUCFHC- ***** |


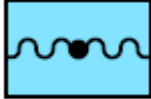














MIL-STD-2525C
APPENDIX A

TABLE A-V. UEI symbols - Continued.

| SYMBOL | UNKNOWN | FRIEND | NEUTRAL | HOSTILE |
|--|--|---|--|--|
| WAR.GRDTRK.UNT.CBT.FLDART.HOW.MNT WARFIGHTING SYMBOLS GROUND TRACK UNIT COMBAT FIELD ARTILLERY HOWITZER/GUN MOUNTAIN Hierarchy: 1.X.3.1.1.7.1.5 Framed: F |  SUGPUCFHO- ***** |  SFGPUCFHO- ***** |  SNGPUCFHO- ***** |  SHGPUCFHO- ***** |
| WAR.GRDTRK.UNT.CBT.FLDART.HOW.LIT WARFIGHTING SYMBOLS GROUND TRACK UNIT COMBAT FIELD ARTILLERY HOWITZER/GUN LIGHT Hierarchy: 1.X.3.1.1.7.1.6 Framed: F |  SUGPUCFHL- ***** |  SFGPUCFHL- ***** |  SNGPUCFHL- ***** |  SHGPUCFHL- ***** |
| WAR.GRDTRK.UNT.CBT.FLDART.HOW.MDM WARFIGHTING SYMBOLS GROUND TRACK UNIT COMBAT FIELD ARTILLERY HOWITZER/GUN MEDIUM Hierarchy: 1.X.3.1.1.7.1.7 Framed: F |  SUGPUCFHM- ***** |  SFGPUCFHM- ***** |  SNGPUCFHM- ***** |  SHGPUCFHM- ***** |
| WAR.GRDTRK.UNT.CBT.FLDART.HOW.HVY WARFIGHTING SYMBOLS GROUND TRACK UNIT COMBAT FIELD ARTILLERY HOWITZER/GUN HEAVY Hierarchy: 1.X.3.1.1.7.1.8 Framed: F |  SUGPUCFHH- ***** |  SFGPUCFHH- ***** |  SNGPUCFHH- ***** |  SHGPUCFHH- ***** |

















MIL-STD-2525C
APPENDIX A

TABLE A-V. UEI symbols - Continued.

| SYMBOL | UNKNOWN | FRIEND | NEUTRAL | HOSTILE |
|--|--|---|--|--|
| WAR.GRDTRK.UNT.CBT.FLDART.HOW.AMP WARFIGHTING SYMBOLS GROUND TRACK UNIT COMBAT FIELD ARTILLERY HOWITZER/GUN AMPHIBIOUS Hierarchy: 1.X.3.1.1.7.1.9 Framed: F |  SUGPUCFHX- ***** |  SFGPUCFHX- ***** |  SNGPUCFHX- ***** |  SHGPUCFHX- ***** |
| WAR.GRDTRK.UNT.CBT.FLDART.ROC WARFIGHTING SYMBOLS GROUND TRACK UNIT COMBAT FIELD ARTILLERY ROCKET Hierarchy: 1.X.3.1.1.7.2 Framed: F |  SUGPUCFR-- ***** |  SFGPUCFR-- ***** |  SNGPUCFR-- ***** |  SHGPUCFR-- ***** |
| WAR.GRDTRK.UNT.CBT.FLDART.ROC.SRL WARFIGHTING SYMBOLS GROUND TRACK UNIT COMBAT FIELD ARTILLERY ROCKET SINGLE ROCKET LAUNCHER Hierarchy: 1.X.3.1.1.7.2.1 Framed: F |  SUGPUCFRS- ***** |  SFGPUCFRS- ***** |  SNGPUCFRS- ***** |  SHGPUCFRS- ***** |
| WAR.GRDTRK.UNT.CBT.FLDART.ROC.SRL.SRSP D WARFIGHTING SYMBOLS GROUND TRACK UNIT COMBAT FIELD ARTILLERY ROCKET SINGLE ROCKET LAUNCHER SINGLE ROCKET SELF-PROPELLED Hierarchy: 1.X.3.1.1.7.2.1.1 Framed: F |  SUGPUCFRSS*** ** |  SFGPUCFRSS*** ** |  SNGPUCFRSS*** ** |  SHGPUCFRSS*** ** |











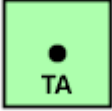





MIL-STD-2525C
APPENDIX A

TABLE A-V. UEI symbols - Continued.

| SYMBOL | UNKNOWN | FRIEND | NEUTRAL | HOSTILE |
|--|--|---|--|--|
| WAR.GRDTRK.UNT.CBT.FLDART.ROC.SRL.SRTR K WARFIGHTING SYMBOLS GROUND TRACK UNIT COMBAT FIELD ARTILLERY ROCKET SINGLE ROCKET LAUNCHER SINGLE ROCKET TRUCK Hierarchy: 1.X.3.1.1.7.2.1.2 Framed: F |  SUGPUCFRSR*** ** |  SFGPUCFRSR*** ** |  SNGPUCFRSR*** ** |  SHGPUCFRSR*** ** |
| WAR.GRDTRK.UNT.CBT.FLDART.ROC.SRL.SRT OW WARFIGHTING SYMBOLS GROUND TRACK UNIT COMBAT FIELD ARTILLERY ROCKET SINGLE ROCKET LAUNCHER SINGLE ROCKET TOWED Hierarchy: 1.X.3.1.1.7.2.1.3 Framed: F |  SUGPUCFRST*** ** |  SFGPUCFRST*** ** |  SNGPUCFRST*** ** |  SHGPUCFRST*** ** |
| WAR.GRDTRK.UNT.CBT.FLDART.ROC.MRL WARFIGHTING SYMBOLS GROUND TRACK UNIT COMBAT FIELD ARTILLERY ROCKET MULTIPLE ROCKET LAUNCHER Hierarchy: 1.X.3.1.1.7.2.2 Framed: F |  SUGPUCFRM- ***** |  SFGPUCFRM- ***** |  SNGPUCFRM- ***** |  SHGPUCFRM- ***** |
| WAR.GRDTRK.UNT.CBT.FLDART.ROC.MRL.MRS PD WARFIGHTING SYMBOLS GROUND TRACK UNIT COMBAT FIELD ARTILLERY ROCKET MULTIPLE ROCKET LAUNCHER MULTIPLE ROCKET SELF-PROPELLED Hierarchy: 1.X.3.1.1.7.2.2.1 Framed: F |  SUGPUCFRMS** *** |  SFGPUCFRMS*** ** |  SNGPUCFRMS** *** |  SHGPUCFRMS** *** |


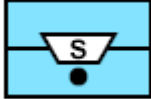
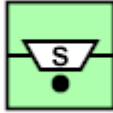



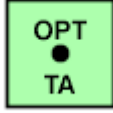


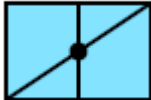
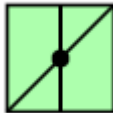


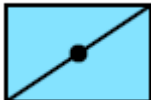
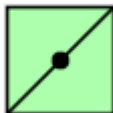

MIL-STD-2525C
APPENDIX A

TABLE A-V. UEI symbols - Continued.

| SYMBOL | UNKNOWN | FRIEND | NEUTRAL | HOSTILE |
|---|--|---|--|--|
| WAR.GRDTRK.UNT.CBT.FLDART.ROC.MRL.MRT RK WARFIGHTING SYMBOLS GROUND TRACK UNIT COMBAT FIELD ARTILLERY ROCKET MULTIPLE ROCKET LAUNCHER MULTIPLE ROCKET TRUCK Hierarchy: 1.X.3.1.1.7.2.2.2 Framed: F |  SUGPUCFRMR** *** |  SFGPUCFRMR** *** |  SNGPUCFRMR** *** |  SHGPUCFRMR** *** |
| WAR.GRDTRK.UNT.CBT.FLDART.ROC.MRL.MRT OW WARFIGHTING SYMBOLS GROUND TRACK UNIT COMBAT FIELD ARTILLERY ROCKET MULTIPLE ROCKET LAUNCHER MULTIPLE ROCKET TOWED Hierarchy: 1.X.3.1.1.7.2.2.3 Framed: F |  SUGPUCFRMT** *** |  SFGPUCFRMT** *** |  SNGPUCFRMT** *** |  SHGPUCFRMT** *** |
| WAR.GRDTRK.UNT.CBT.FLDART.TGTAQ WARFIGHTING SYMBOLS GROUND TRACK UNIT COMBAT FIELD ARTILLERY TARGET ACQUISITION Hierarchy: 1.X.3.1.1.7.3 Framed: F |  SUGPUCFT-- ***** |  SFGPUCFT-- ***** |  SNGPUCFT-- ***** |  SHGPUCFT-- ***** |
| WAR.GRDTRK.UNT.CBT.FLDART.TGTAQ.RAD WARFIGHTING SYMBOLS GROUND TRACK UNIT COMBAT FIELD ARTILLERY TARGET ACQUISITION RADAR Hierarchy: 1.X.3.1.1.7.3.1 Framed: F |  SUGPUCFTR- ***** |  SFGPUCFTR- ***** |  SNGPUCFTR- ***** |  SHGPUCFTR- ***** |


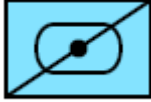







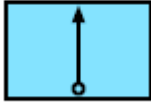
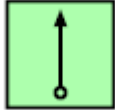


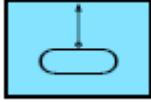
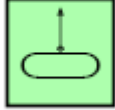

MIL-STD-2525C
APPENDIX A

TABLE A-V. UEI symbols - Continued.

| SYMBOL | UNKNOWN | FRIEND | NEUTRAL | HOSTILE |
|--|---|--|---|---|
| <p>WAR.GRDTRK.UNT.CBT.FLDART.TGTAQ.SND</p> <p>WARFIGHTING SYMBOLS GROUND TRACK UNIT COMBAT FIELD ARTILLERY TARGET ACQUISITION SOUND</p> <p>Hierarchy: 1.X.3.1.1.7.3.2</p> <p>Framed: F</p> |  <p>SUGPUCFTS- *****</p> |  <p>SFGPUCFTS- *****</p> |  <p>SNGPUCFTS- *****</p> |  <p>SHGPUCFTS- *****</p> |
| <p>WAR.GRDTRK.UNT.CBT.FLDART.TGTAQ.FLH</p> <p>WARFIGHTING SYMBOLS GROUND TRACK UNIT COMBAT FIELD ARTILLERY TARGET ACQUISITION FLASH (OPTICAL)</p> <p>Hierarchy: 1.X.3.1.1.7.3.3</p> <p>Framed: F</p> |  <p>SUGPUCFTF- *****</p> |  <p>SFGPUCFTF- *****</p> |  <p>SNGPUCFTF- *****</p> |  <p>SHGPUCFTF- *****</p> |
| <p>WAR.GRDTRK.UNT.CBT.FLDART.TGTAQ.CLT</p> <p>WARFIGHTING SYMBOLS GROUND TRACK UNIT COMBAT FIELD ARTILLERY TARGET ACQUISITION COLT/FIST</p> <p>Hierarchy: 1.X.3.1.1.7.3.4</p> <p>Framed: F</p> |  <p>SUGPUCFTC- *****</p> |  <p>SFGPUCFTC- *****</p> |  <p>SNGPUCFTC- *****</p> |  <p>SHGPUCFTC- *****</p> |
| <p>WAR.GRDTRK.UNT.CBT.FLDART.TGTAQ.CLT.D MD</p> <p>WARFIGHTING SYMBOLS GROUND TRACK UNIT COMBAT FIELD ARTILLERY TARGET ACQUISITION COLT/FIST DISMOUNTED</p> <p>Hierarchy: 1.X.3.1.1.7.3.4.1</p> <p>Framed: F</p> |  <p>SUGPUCFTCD** ***</p> |  <p>SFGPUCFTCD*** **</p> |  <p>SNGPUCFTCD** ***</p> |  <p>SHGPUCFTCD** ***</p> |


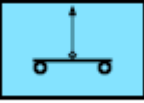


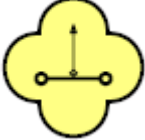
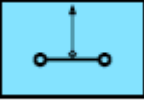
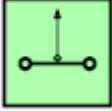


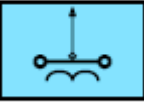


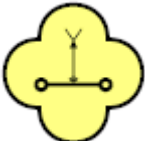
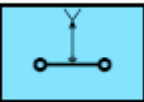
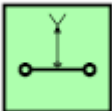
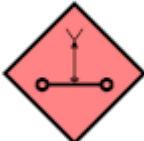
MIL-STD-2525C
APPENDIX A

TABLE A-V. UEI symbols - Continued.

| SYMBOL | UNKNOWN | FRIEND | NEUTRAL | HOSTILE |
|--|--|---|--|--|
| WAR.GRDTRK.UNT.CBT.FLDART.TGTAQ.CLT.T KD WARFIGHTING SYMBOLS GROUND TRACK UNIT COMBAT FIELD ARTILLERY TARGET ACQUISITION COLT/FIST TRACKED Hierarchy: 1.X.3.1.1.7.3.4.2 Framed: F |  SUGPUCFTCM** *** |  SFGPUCFTCM** *** |  SNGPUCFTCM** *** |  SHGPUCFTCM** *** |
| WAR.GRDTRK.UNT.CBT.FLDART.TGTAQ.ANG WARFIGHTING SYMBOLS GROUND TRACK UNIT COMBAT FIELD ARTILLERY TARGET ACQUISITION ANGLICO Hierarchy: 1.X.3.1.1.7.3.5 Framed: F |  SUGPUCFTA- ***** |  SFGPUCFTA- ***** |  SNGPUCFTA- ***** |  SHGPUCFTA- ***** |
| WAR.GRDTRK.UNT.CBT.FLDART.MORT WARFIGHTING SYMBOLS GROUND TRACK UNIT COMBAT FIELD ARTILLERY MORTAR Hierarchy: 1.X.3.1.1.7.4 Framed: F |  SUGPUCFM-- ***** |  SFGPUCFM-- ***** |  SNGPUCFM-- ***** |  SHGPUCFM-- ***** |
| WAR.GRDTRK.UNT.CBT.FLDART.MORT.SPDTR K WARFIGHTING SYMBOLS GROUND TRACK UNIT COMBAT FIELD ARTILLERY MORTAR SELF-PROPELLED TRACKED Hierarchy: 1.X.3.1.1.7.4.1 Framed: F |  SUGPUCFMS- ***** |  SFGPUCFMS- ***** |  SNGPUCFMS- ***** |  SHGPUCFMS- ***** |


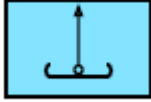



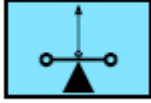



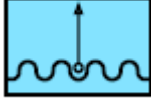
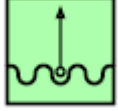
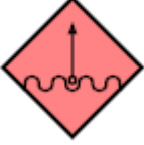




MIL-STD-2525C
APPENDIX A

TABLE A-V. UEI symbols - Continued.

| SYMBOL | UNKNOWN | FRIEND | NEUTRAL | HOSTILE |
|--|--|---|--|--|
| WAR.GRDTRK.UNT.CBT.FLDART.MORT.SPDWH D WARFIGHTING SYMBOLS GROUND TRACK UNIT COMBAT FIELD ARTILLERY MORTAR SELF-PROPELLED WHEELED Hierarchy: 1.X.3.1.1.7.4.2 Framed: F |  SUGPUCFMW- ***** |  SFGPUCFMW- ***** |  SNGPUCFMW- ***** |  SHGPUCFMW- ***** |
| WAR.GRDTRK.UNT.CBT.FLDART.MORT.TOW WARFIGHTING SYMBOLS GROUND TRACK UNIT COMBAT FIELD ARTILLERY MORTAR TOWED Hierarchy: 1.X.3.1.1.7.4.3 Framed: F |  SUGPUCFMT- ***** |  SFGPUCFMT- ***** |  SNGPUCFMT- ***** |  SHGPUCFMT- ***** |
| WAR.GRDTRK.UNT.CBT.FLDART.MORT.TOW.A BN WARFIGHTING SYMBOLS GROUND TRACK UNIT COMBAT FIELD ARTILLERY MORTAR TOWED AIRBORNE Hierarchy: 1.X.3.1.1.7.4.3.1 Framed: F |  SUGPUCFMTA** *** |  SFGPUCFMTA** *** |  SNGPUCFMTA** *** |  SHGPUCFMTA** *** |
| WAR.GRDTRK.UNT.CBT.FLDART.MORT.TOW.A AST WARFIGHTING SYMBOLS GROUND TRACK UNIT COMBAT FIELD ARTILLERY MORTAR TOWED AIR ASSAULT Hierarchy: 1.X.3.1.1.7.4.3.2 Framed: F |  SUGPUCFMTS** *** |  SFGPUCFMTS*** ** |  SNGPUCFMTS** *** |  SHGPUCFMTS** *** |










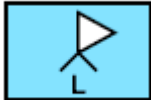






MIL-STD-2525C
APPENDIX A

TABLE A-V. UEI symbols - Continued.

| SYMBOL | UNKNOWN | FRIEND | NEUTRAL | HOSTILE |
|--|--|---|--|--|
| WAR.GRDTRK.UNT.CBT.FLDART.MORT.TOW.A RC WARFIGHTING SYMBOLS GROUND TRACK UNIT COMBAT FIELD ARTILLERY MORTAR TOWED ARCTIC Hierarchy: 1.X.3.1.1.7.4.3.3 Framed: F |  SUGPUCFMTC** *** |  SFGPUCFMTC** *** |  SNGPUCFMTC** *** |  SHGPUCFMTC** *** |
| WAR.GRDTRK.UNT.CBT.FLDART.MORT.M NT WARFIGHTING SYMBOLS GROUND TRACK UNIT COMBAT FIELD ARTILLERY MORTAR TOWED MOUNTAIN Hierarchy: 1.X.3.1.1.7.4.3.4 Framed: F |  SUGPUCFMTO** *** |  SFGPUCFMTO** *** |  SNGPUCFMTO** *** |  SHGPUCFMTO** *** |
| WAR.GRDTRK.UNT.CBT.FLDART.MORT.AMP WARFIGHTING SYMBOLS GROUND TRACK UNIT COMBAT FIELD ARTILLERY MORTAR AMPHIBIOUS Hierarchy: 1.X.3.1.1.7.4.4 Framed: F |  SUGPUCFML- ***** |  SFGPUCFML- ***** |  SNGPUCFML- ***** |  SHGPUCFML- ***** |
| WAR.GRDTRK.UNT.CBT.FLDART.ARTSVY WARFIGHTING SYMBOLS GROUND TRACK UNIT COMBAT FIELD ARTILLERY ARTILLERY SURVEY Hierarchy: 1.X.3.1.1.7.5 Framed: F |  SUGPUCFS-- ***** |  SFGPUCFS-- ***** |  SNGPUCFS-- ***** |  SHGPUCFS-- ***** |

















MIL-STD-2525C
APPENDIX A

TABLE A-V. UEI symbols - Continued.

| SYMBOL | UNKNOWN | FRIEND | NEUTRAL | HOSTILE |
|---|--|---|--|--|
| WAR.GRDTRK.UNT.CBT.FLDART.ARTSVY.AAST WARFIGHTING SYMBOLS GROUND TRACK UNIT COMBAT FIELD ARTILLERY ARTILLERY SURVEY AIR ASSAULT Hierarchy: 1.X.3.1.1.7.5.1 Framed: F |  SUGPUCFSS- ***** |  SFGPUCFSS- ***** |  SNGPUCFSS- ***** |  SHGPUCFSS- ***** |
| WAR.GRDTRK.UNT.CBT.FLDART.ARTSVY.ABN WARFIGHTING SYMBOLS GROUND TRACK UNIT COMBAT FIELD ARTILLERY ARTILLERY SURVEY AIRBORNE Hierarchy: 1.X.3.1.1.7.5.2 Framed: F |  SUGPUCFSA- ***** |  SFGPUCFSA- ***** |  SNGPUCFSA- ***** |  SHGPUCFSA- ***** |
| WAR.GRDTRK.UNT.CBT.FLDART.ARTSVY.LIT WARFIGHTING SYMBOLS GROUND TRACK UNIT COMBAT FIELD ARTILLERY ARTILLERY SURVEY LIGHT Hierarchy: 1.X.3.1.1.7.5.3 Framed: F |  SUGPUCFSL- ***** |  SFGPUCFSL- ***** |  SNGPUCFSL- ***** |  SHGPUCFSL- ***** |
| WAR.GRDTRK.UNT.CBT.FLDART.ARTSVY.MNT WARFIGHTING SYMBOLS GROUND TRACK UNIT COMBAT FIELD ARTILLERY ARTILLERY SURVEY MOUNTAIN Hierarchy: 1.X.3.1.1.7.5.4 Framed: F |  SUGPUCFSO- ***** |  SFGPUCFSO- ***** |  SNGPUCFSO- ***** |  SHGPUCFSO- ***** |


















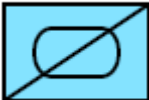
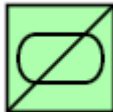

MIL-STD-2525C
APPENDIX A

TABLE A-V. UEI symbols - Continued.

| SYMBOL | UNKNOWN | FRIEND | NEUTRAL | HOSTILE |
|--|--|---|--|--|
| <p>WAR.GRDTRK.UNT.CBT.FLDART.METO</p> <p>WARFIGHTING SYMBOLS GROUND TRACK UNIT COMBAT FIELD ARTILLERY METEOROLOGICAL</p> <p>Hierarchy: 1.X.3.1.1.7.6</p> <p>Framed: F</p> |  SUGPUCFO-- ***** |  SFGPUCFO-- ***** |  SNGPUCFO-- ***** |  SHGPUCFO-- ***** |
| <p>WAR.GRDTRK.UNT.CBT.FLDART.METO.AAST</p> <p>WARFIGHTING SYMBOLS GROUND TRACK UNIT COMBAT FIELD ARTILLERY METEOROLOGICAL AIR ASSAULT</p> <p>Hierarchy: 1.X.3.1.1.7.6.1</p> <p>Framed: F</p> |  SUGPUCFOS- ***** |  SFGPUCFOS- ***** |  SNGPUCFOS- ***** |  SHGPUCFOS- ***** |
| <p>WAR.GRDTRK.UNT.CBT.FLDART.METO.ABN</p> <p>WARFIGHTING SYMBOLS GROUND TRACK UNIT COMBAT FIELD ARTILLERY METEOROLOGICAL AIRBORNE</p> <p>Hierarchy: 1.X.3.1.1.7.6.2</p> <p>Framed: F</p> |  SUGPUCFOA- ***** |  SFGPUCFOA- ***** |  SNGPUCFOA- ***** |  SHGPUCFOA- ***** |
| <p>WAR.GRDTRK.UNT.CBT.FLDART.METO.LIT</p> <p>WARFIGHTING SYMBOLS GROUND TRACK UNIT COMBAT FIELD ARTILLERY METEOROLOGICAL LIGHT</p> <p>Hierarchy: 1.X.3.1.1.7.6.3</p> <p>Framed: F</p> |  SUGPUCFOL- ***** |  SFGPUCFOL- ***** |  SNGPUCFOL- ***** |  SHGPUCFOL- ***** |


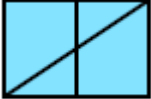
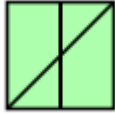













MIL-STD-2525C
APPENDIX A

TABLE A-V. UEI symbols - Continued.

| SYMBOL | UNKNOWN | FRIEND | NEUTRAL | HOSTILE |
|--|--|---|--|--|
| <p>WAR.GRDTRK.UNT.CBT.FLDART.METO.MNT</p> <p>WARFIGHTING SYMBOLS GROUND TRACK UNIT COMBAT FIELD ARTILLERY METEOROLOGICAL MOUNTAIN</p> <p>Hierarchy: 1.X.3.1.1.7.6.4</p> <p>Framed: F</p> |  SUGPUCFOO- ***** |  SFGPUCFOO- ***** |  SNGPUCFOO- ***** |  SHGPUCFOO- ***** |
| <p>WAR.GRDTRK.UNT.CBT.RECON</p> <p>WARFIGHTING SYMBOLS GROUND TRACK UNIT COMBAT RECONNAISSANCE</p> <p>Hierarchy: 1.X.3.1.1.8</p> <p>Framed: F</p> |  SUGPUCR-- ***** |  SFGPUCR--***** |  SNGPUCR-- ***** |  SHGPUCR-- ***** |
| <p>WAR.GRDTRK.UNT.CBT.RECON.HRE</p> <p>WARFIGHTING SYMBOLS GROUND TRACK UNIT COMBAT RECONNAISSANCE HORSE</p> <p>Hierarchy: 1.X.3.1.1.8.1</p> <p>Framed: F</p> |  SUGPUCRH-- ***** |  SFGPUCRH-- ***** |  SNGPUCRH-- ***** |  SHGPUCRH-- ***** |
| <p>WAR.GRDTRK.UNT.CBT.RECON.CVY</p> <p>WARFIGHTING SYMBOLS GROUND TRACK UNIT COMBAT RECONNAISSANCE CAVALRY</p> <p>Hierarchy: 1.X.3.1.1.8.2</p> <p>Framed: F</p> |  SUGPUCRV-- ***** |  SFGPUCRV-- ***** |  SNGPUCRV-- ***** |  SHGPUCRV-- ***** |
| <p>WAR.GRDTRK.UNT.CBT.RECON.CVY.ARMED</p> <p>WARFIGHTING SYMBOLS GROUND TRACK UNIT COMBAT RECONNAISSANCE CAVALRY ARMORED</p> <p>Hierarchy: 1.X.3.1.1.8.2.1</p> <p>Framed: F</p> |  SUGPUCRVA- ***** |  SFGPUCRVA- ***** |  SNGPUCRVA- ***** |  SHGPUCRVA- ***** |






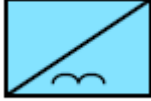







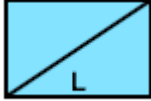
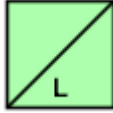



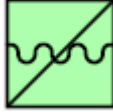

MIL-STD-2525C
APPENDIX A

TABLE A-V. UEI symbols - Continued.

| SYMBOL | UNKNOWN | FRIEND | NEUTRAL | HOSTILE |
|--|--|---|--|--|
| WAR.GRDTRK.UNT.CBT.RECON.CVY.MOT WARFIGHTING SYMBOLS GROUND TRACK UNIT COMBAT RECONNAISSANCE CAVALRY MOTORIZED Hierarchy: 1.X.3.1.1.8.2.2 Framed: F |  SUGPUCRVM- ***** |  SFGPUCRVM- ***** |  SNGPUCRVM- ***** |  SHGPUCRVM- ***** |
| WAR.GRDTRK.UNT.CBT.RECON.CVY.GRD WARFIGHTING SYMBOLS GROUND TRACK UNIT COMBAT RECONNAISSANCE CAVALRY GROUND Hierarchy: 1.X.3.1.1.8.2.3 Framed: F |  SUGPUCRVG- ***** |  SFGPUCRVG- ***** |  SNGPUCRVG- ***** |  SHGPUCRVG- ***** |
| WAR.GRDTRK.UNT.CBT.RECON.CVY.AIR WARFIGHTING SYMBOLS GROUND TRACK UNIT COMBAT RECONNAISSANCE CAVALRY AIR Hierarchy: 1.X.3.1.1.8.2.4 Framed: F |  SUGPUCRVO- ***** |  SFGPUCRVO- ***** |  SNGPUCRVO- ***** |  SHGPUCRVO- ***** |
| WAR.GRDTRK.UNT.CBT.RECON.ARC WARFIGHTING SYMBOLS GROUND TRACK UNIT COMBAT RECONNAISSANCE ARCTIC Hierarchy: 1.X.3.1.1.8.3 Framed: F |  SUGPUCRC-- ***** |  SFGPUCRC-- ***** |  SNGPUCRC-- ***** |  SHGPUCRC-- ***** |










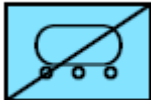
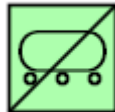





MIL-STD-2525C
APPENDIX A

TABLE A-V. UEI symbols - Continued.

| SYMBOL | UNKNOWN | FRIEND | NEUTRAL | HOSTILE |
|--|--|---|--|--|
| <p>WAR.GRDTRK.UNT.CBT.RECON.AAST</p> <p>WARFIGHTING SYMBOLS GROUND TRACK UNIT COMBAT RECONNAISSANCE AIR ASSAULT</p> <p>Hierarchy: 1.X.3.1.1.8.4</p> <p>Framed: F</p> |  SUGPUCRS-- ***** |  SFGPUCRS-- ***** |  SNGPUCRS-- ***** |  SHGPUCRS-- ***** |
| <p>WAR.GRDTRK.UNT.CBT.RECON.ABN</p> <p>WARFIGHTING SYMBOLS GROUND TRACK UNIT COMBAT RECONNAISSANCE AIRBORNE</p> <p>Hierarchy: 1.X.3.1.1.8.5</p> <p>Framed: F</p> |  SUGPUCRA-- ***** |  SFGPUCRA-- ***** |  SNGPUCRA-- ***** |  SHGPUCRA-- ***** |
| <p>WAR.GRDTRK.UNT.CBT.RECON.MNT</p> <p>WARFIGHTING SYMBOLS GROUND TRACK UNIT COMBAT RECONNAISSANCE MOUNTAIN</p> <p>Hierarchy: 1.X.3.1.1.8.6</p> <p>Framed: F</p> |  SUGPUCRO-- ***** |  SFGPUCRO-- ***** |  SNGPUCRO-- ***** |  SHGPUCRO-- ***** |
| <p>WAR.GRDTRK.UNT.CBT.RECON.LIT</p> <p>WARFIGHTING SYMBOLS GROUND TRACK UNIT COMBAT RECONNAISSANCE LIGHT</p> <p>Hierarchy: 1.X.3.1.1.8.7</p> <p>Framed: F</p> |  SUGPUCRL-- ***** |  SFGPUCRL-- ***** |  SNGPUCRL-- ***** |  SHGPUCRL-- ***** |
| <p>WAR.GRDTRK.UNT.CBT.RECON.MAR</p> <p>WARFIGHTING SYMBOLS GROUND TRACK UNIT COMBAT RECONNAISSANCE MARINE</p> <p>Hierarchy: 1.X.3.1.1.8.8</p> <p>Framed: F</p> |  SUGPUCRR-- ***** |  SFGPUCRR-- ***** |  SNGPUCRR-- ***** |  SHGPUCRR-- ***** |


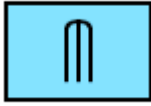



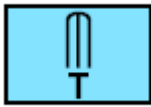














MIL-STD-2525C
APPENDIX A

TABLE A-V. UEI symbols - Continued.

| SYMBOL | UNKNOWN | FRIEND | NEUTRAL | HOSTILE |
|---|---|--|---|---|
| <p>WAR.GRDTRK.UNT.CBT.RECON.MAR.DIV</p> <p>WARFIGHTING SYMBOLS GROUND TRACK UNIT COMBAT RECONNAISSANCE MARINE DIVISION</p> <p>Hierarchy: 1.X.3.1.1.8.8.1</p> <p>Framed: F</p> |  <p>SUGPUCRRD- *****</p> |  <p>SFGPUCRRD- *****</p> |  <p>SNGPUCRRD- *****</p> |  <p>SHGPUCRRD- *****</p> |
| <p>WAR.GRDTRK.UNT.CBT.RECON.MAR.FOR</p> <p>WARFIGHTING SYMBOLS GROUND TRACK UNIT COMBAT RECONNAISSANCE MARINE FORCE</p> <p>Hierarchy: 1.X.3.1.1.8.8.2</p> <p>Framed: F</p> |  <p>SUGPUCRRF- *****</p> |  <p>SFGPUCRRF- *****</p> |  <p>SNGPUCRRF- *****</p> |  <p>SHGPUCRRF- *****</p> |
| <p>WAR.GRDTRK.UNT.CBT.RECON.MAR.LAR</p> <p>WARFIGHTING SYMBOLS GROUND TRACK UNIT COMBAT RECONNAISSANCE MARINE LIGHT ARMORED RECONNAISSNACE (LAR)</p> <p>Hierarchy: 1.X.3.1.1.8.8.3</p> <p>Framed: F</p> |  <p>SUGPUCRRL- *****</p> |  <p>SFGPUCRRL- *****</p> |  <p>SNGPUCRRL- *****</p> |  <p>SHGPUCRRL- *****</p> |
| <p>WAR.GRDTRK.UNT.CBT.RECON.LRS</p> <p>WARFIGHTING SYMBOLS GROUND TRACK UNIT COMBAT RECONNAISSANCE LONG RANGE SURVEILLANCE (LRS)</p> <p>Hierarchy: 1.X.3.1.1.8.9</p> <p>Framed: F</p> |  <p>SUGPUCRX-- *****</p> |  <p>SFGPUCRX-- *****</p> |  <p>SNGPUCRX-- *****</p> |  <p>SHGPUCRX-- *****</p> |










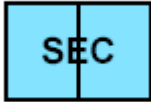
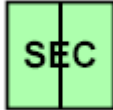





MIL-STD-2525C
APPENDIX A

TABLE A-V. UEI symbols - Continued.

| SYMBOL | UNKNOWN | FRIEND | NEUTRAL | HOSTILE |
|---|--|---|--|--|
| WAR.GRDTRK.UNT.CBT.MSL WARFIGHTING SYMBOLS GROUND TRACK UNIT COMBAT MISSILE (SURF-SURF) Hierarchy: 1.X.3.1.1.9 Framed: F |  SUGPUCM--- ***** |  SFGPUCM--- ***** |  SNGPUCM--- ***** |  SHGPUCM--- ***** |
| WAR.GRDTRK.UNT.CBT.MSL.TAC WARFIGHTING SYMBOLS GROUND TRACK UNIT COMBAT MISSILE (SURF-SURF) TACTICAL Hierarchy: 1.X.3.1.1.9.1 Framed: F |  SUGPUCMT-- ***** |  SFGPUCMT-- ***** |  SNGPUCMT-- ***** |  SHGPUCMT-- ***** |
| WAR.GRDTRK.UNT.CBT.MSL.STGC WARFIGHTING SYMBOLS GROUND TRACK UNIT COMBAT MISSILE (SURF-SURF) STRATEGIC Hierarchy: 1.X.3.1.1.9.2 Framed: F |  SUGPUCMS-- ***** |  SFGPUCMS-- ***** |  SNGPUCMS-- ***** |  SHGPUCMS-- ***** |
| WAR.GRDTRK.UNT.CBT.ISF WARFIGHTING SYMBOLS GROUND TRACK UNIT COMBAT INTERNAL SECURITY FORCES Hierarchy: 1.X.3.1.1.10 Framed: F |  SUGPUCS--- ***** |  SFGPUCS---***** |  SNGPUCS--- ***** |  SHGPUCS--- ***** |
| WAR.GRDTRK.UNT.CBT.ISF.RIV WARFIGHTING SYMBOLS GROUND TRACK UNIT COMBAT INTERNAL SECURITY FORCES RIVERINE Hierarchy: 1.X.3.1.1.10.1 Framed: F |  SUGPUCSW-- ***** |  SFGPUCSW-- ***** |  SNGPUCSW-- ***** |  SHGPUCSW-- ***** |





















MIL-STD-2525C
APPENDIX A

TABLE A-V. UEI symbols - Continued.

| SYMBOL | UNKNOWN | FRIEND | NEUTRAL | HOSTILE |
|--|--|---|--|--|
| WAR.GRDTRK.UNT.CBT.ISF.GRD WARFIGHTING SYMBOLS GROUND TRACK UNIT COMBAT INTERNAL SECURITY FORCES GROUND Hierarchy: 1.X.3.1.1.10.2 Framed: F |  SUGPUCSG-- ***** |  SFGPUCSG-- ***** |  SNGPUCSG-- ***** |  SHGPUCSG-- ***** |
| WAR.GRDTRK.UNT.CBT.ISF.GRD.DMD WARFIGHTING SYMBOLS GROUND TRACK UNIT COMBAT INTERNAL SECURITY FORCES GROUND DISMOUNTED Hierarchy: 1.X.3.1.1.10.2.1 Framed: F |  SUGPUCSGD- ***** |  SFGPUCSGD- ***** |  SNGPUCSGD- ***** |  SHGPUCSGD- ***** |
| WAR.GRDTRK.UNT.CBT.ISF.GRD.MOT WARFIGHTING SYMBOLS GROUND TRACK UNIT COMBAT INTERNAL SECURITY FORCES GROUND MOTORIZED Hierarchy: 1.X.3.1.1.10.2.2 Framed: F |  SUGPUCSGM- ***** |  SFGPUCSGM- ***** |  SNGPUCSGM- ***** |  SHGPUCSGM- ***** |
| WAR.GRDTRK.UNT.CBT.ISF.GRD.MECH WARFIGHTING SYMBOLS GROUND TRACK UNIT COMBAT INTERNAL SECURITY FORCES GROUND MECHANIZED Hierarchy: 1.X.3.1.1.10.2.3 Framed: F |  SUGPUCSGA- ***** |  SFGPUCSGA- ***** |  SNGPUCSGA- ***** |  SHGPUCSGA- ***** |









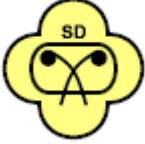
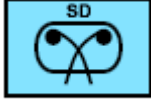
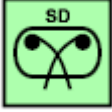


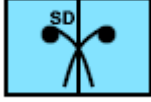
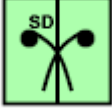

MIL-STD-2525C
APPENDIX A

TABLE A-V. UEI symbols - Continued.

| SYMBOL | UNKNOWN | FRIEND | NEUTRAL | HOSTILE |
|--|--|---|--|--|
| WAR.GRDTRK.UNT.CBT.ISF.WHMECH WARFIGHTING SYMBOLS GROUND TRACK UNIT COMBAT INTERNAL SECURITY FORCES WHEELED MECHANIZED Hierarchy: 1.X.3.1.1.10.3 Framed: F |  SUGPUCSM-- ***** |  SFGPUCSM-- ***** |  SNGPUCSM-- ***** |  SHGPUCSM-- ***** |
| WAR.GRDTRK.UNT.CBT.ISF.RALRD WARFIGHTING SYMBOLS GROUND TRACK UNIT COMBAT INTERNAL SECURITY FORCES RAILROAD Hierarchy: 1.X.3.1.1.10.4 Framed: F |  SUGPUCSR-- ***** |  SFGPUCSR-- ***** |  SNGPUCSR-- ***** |  SHGPUCSR-- ***** |
| WAR.GRDTRK.UNT.CBT.ISF.AVN WARFIGHTING SYMBOLS GROUND TRACK UNIT COMBAT INTERNAL SECURITY FORCES AVIATION Hierarchy: 1.X.3.1.1.10.5 Framed: F |  SUGPUCSA-- ***** |  SFGPUCSA-- ***** |  SNGPUCSA-- ***** |  SHGPUCSA-- ***** |
| WAR.GRDTRK.UNT.CS WARFIGHTING SYMBOLS GROUND TRACK UNIT COMBAT SUPPORT Hierarchy: 1.X.3.1.2 Framed: F |  SUGPUU----***** |  SFGPUU----***** |  SNGPUU----***** |  SHGPUU----***** |
| WAR.GRDTRK.UNT.CS.CBRN WARFIGHTING SYMBOLS GROUND TRACK UNIT COMBAT SUPPORT CBRN Hierarchy: 1.X.3.1.2.1 Framed: F |  SUGPUUA--- ***** |  SFGPUUA--- ***** |  SNGPUUA--- ***** |  SHGPUUA--- ***** |











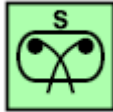





MIL-STD-2525C
APPENDIX A

TABLE A-V. UEI symbols - Continued.

| SYMBOL | UNKNOWN | FRIEND | NEUTRAL | HOSTILE |
|---|--|---|--|--|
| WAR.GRDTRK.UNT.CS.CBRN.CML WARFIGHTING SYMBOLS GROUND TRACK UNIT COMBAT SUPPORT CBRN CHEMICAL Hierarchy: 1.X.3.1.2.1.1 Framed: F |  SUGPUUAC-- ***** |  SFGPUUAC-- ***** |  SNGPUUAC-- ***** |  SHGPUUAC-- ***** |
| WAR.GRDTRK.UNT.CS.CBRN.CML.SMKDEC WARFIGHTING SYMBOLS GROUND TRACK UNIT COMBAT SUPPORT CBRN CHEMICAL SMOKE/DECON Hierarchy: 1.X.3.1.2.1.1.1 Framed: F |  SUGPUUACC- ***** |  SFGPUUACC- ***** |  SNGPUUACC- ***** |  SHGPUUACC- ***** |
| WAR.GRDTRK.UNT.CS.CBRN.CML.SMKDEC.MECH WARFIGHTING SYMBOLS GROUND TRACK UNIT COMBAT SUPPORT CBRN CHEMICAL SMOKE/DECON MECHANIZED Hierarchy: 1.X.3.1.2.1.1.1.1 Framed: F |  SUGPUUACCK** *** |  SFGPUUACCK** *** |  SNGPUUACCK** *** |  SHGPUUACCK** *** |
| WAR.GRDTRK.UNT.CS.CBRN.CML.SMKDEC.MOTOR WARFIGHTING SYMBOLS GROUND TRACK UNIT COMBAT SUPPORT CBRN CHEMICAL SMOKE/DECON MOTORIZED Hierarchy: 1.X.3.1.2.1.1.1.2 Framed: F |  SUGPUUACCM** *** |  SFGPUUACCM** *** |  SNGPUUACCM** *** |  SHGPUUACCM** *** |


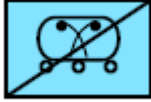
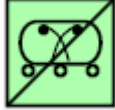

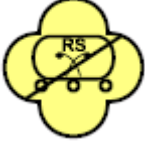
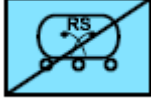
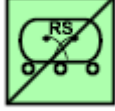









MIL-STD-2525C
APPENDIX A

TABLE A-V. UEI symbols - Continued.

| SYMBOL | UNKNOWN | FRIEND | NEUTRAL | HOSTILE |
|--|--|---|--|--|
| WAR.GRDTRK.UNT.CS.CBRN.CML.SMK WARFIGHTING SYMBOLS GROUND TRACK UNIT COMBAT SUPPORT CBRN CHEMICAL SMOKE Hierarchy: 1.X.3.1.2.1.1.2 Framed: F |  SUGPUUACS- ***** |  SFGPUUACS- ***** |  SNGPUUACS- ***** |  SHGPUUACS- ***** |
| WAR.GRDTRK.UNT.CS.CBRN.CML.SMK.MOT WARFIGHTING SYMBOLS GROUND TRACK UNIT COMBAT SUPPORT CBRN CHEMICAL SMOKE MOTORIZED Hierarchy: 1.X.3.1.2.1.1.2.1 Framed: F |  SUGPUUACSM** *** |  SFGPUUACSM** *** |  SNGPUUACSM** *** |  SHGPUUACSM** *** |
| WAR.GRDTRK.UNT.CS.CBRN.CML.SMK.ARM WARFIGHTING SYMBOLS GROUND TRACK UNIT COMBAT SUPPORT CBRN CHEMICAL SMOKE ARMOR Hierarchy: 1.X.3.1.2.1.1.2.2 Framed: F |  SUGPUUACSA** *** |  SFGPUUACSA** *** |  SNGPUUACSA** *** |  SHGPUUACSA** *** |
| WAR.GRDTRK.UNT.CS.CBRN.CML.RECON WARFIGHTING SYMBOLS GROUND TRACK UNIT COMBAT SUPPORT CBRN CHEMICAL RECON Hierarchy: 1.X.3.1.2.1.1.3 Framed: F |  SUGPUUACR- ***** |  SFGPUUACR- ***** |  SNGPUUACR- ***** |  SHGPUUACR- ***** |


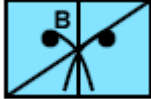
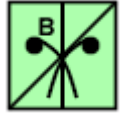















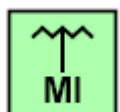

MIL-STD-2525C
APPENDIX A

TABLE A-V. UEI symbols - Continued.

| SYMBOL | UNKNOWN | FRIEND | NEUTRAL | HOSTILE |
|---|---|--|---|---|
| WAR.GRDTRK.UNT.CS.CBRN.CML.RECON.WAR MVH WARFIGHTING SYMBOLS GROUND TRACK UNIT COMBAT SUPPORT CBRN CHEMICAL RECON WHEELED ARMORED VEHICLE Hierarchy: 1.X.3.1.2.1.1.3.1 Framed: F |  SUGPUUACRW* **** |  SFGPUUACRW** *** |  SNGPUUACRW* **** |  SHGPUUACRW* **** |
| WAR.GRDTRK.UNT.CS.CBRN.CML.RECON.WAV S WARFIGHTING SYMBOLS GROUND TRACK UNIT COMBAT SUPPORT CBRN CHEMICAL RECON WHEELED ARMORED VEHICLE SURVEILLANCE Hierarchy: 1.X.3.1.2.1.1.3.2 Framed: F |  SUGPUUACRS** *** |  SFGPUUACRS*** ** |  SNGPUUACRS** *** |  SHGPUUACRS** ** |
| WAR.GRDTRK.UNT.CS.CBRN.NUC WARFIGHTING SYMBOLS GROUND TRACK UNIT COMBAT SUPPORT CBRN NUCLEAR Hierarchy: 1.X.3.1.2.1.2 Framed: F |  SUGPUUAN-- **** |  SFGPUUAN-- **** |  SNGPUUAN-- **** |  SHGPUUAN-- **** |
| WAR.GRDTRK.UNT.CS.CBRN.BIO WARFIGHTING SYMBOLS GROUND TRACK UNIT COMBAT SUPPORT CBRN BIOLOGICAL Hierarchy: 1.X.3.1.2.1.3 Framed: F |  SUGPUUAB-- **** |  SFGPUUAB-- **** |  SNGPUUAB-- **** |  SHGPUUAB-- **** |







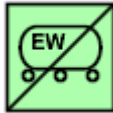









MIL-STD-2525C
APPENDIX A

TABLE A-V. UEI symbols - Continued.

| SYMBOL | UNKNOWN | FRIEND | NEUTRAL | HOSTILE |
|--|--|---|--|--|
| WAR.GRDTRK.UNT.CS.CBRN.BIO.RECEQP WARFIGHTING SYMBOLS GROUND TRACK UNIT COMBAT SUPPORT CBRN BIOLOGICAL RECON EQUIPPED Hierarchy: 1.X.3.1.2.1.3.1 Framed: F |  SUGPUUABR- ***** |  SFGPUUABR- ***** |  SNGPUUABR- ***** |  SHGPUUABR- ***** |
| WAR.GRDTRK.UNT.CS.CBRN.DECON WARFIGHTING SYMBOLS GROUND TRACK UNIT COMBAT SUPPORT CBRN DECONTAMINATION Hierarchy: 1.X.3.1.2.1.4 Framed: F |  SUGPUUAD-- ***** |  SFGPUUAD-- ***** |  SNGPUUAD-- ***** |  SHGPUUAD-- ***** |
| WAR.GRDTRK.UNT.CS.MILINT WARFIGHTING SYMBOLS GROUND TRACK UNIT COMBAT SUPPORT MILITARY INTELLIGENCE Hierarchy: 1.X.3.1.2.2 Framed: F |  SUGPUUM--- ***** |  SFGPUUM--- ***** |  SNGPUUM--- ***** |  SHGPUUM--- ***** |
| WAR.GRDTRK.UNT.CS.MILINT.AEREXP WARFIGHTING SYMBOLS GROUND TRACK UNIT COMBAT SUPPORT MILITARY INTELLIGENCE AERIAL EXPLOITATION Hierarchy: 1.X.3.1.2.2.1 Framed: F |  SUGPUUMA-- ***** |  SFGPUUMA-- ***** |  SNGPUUMA-- ***** |  SHGPUUMA-- ***** |
| WAR.GRDTRK.UNT.CS.MILINT.SIGINT WARFIGHTING SYMBOLS GROUND TRACK UNIT COMBAT SUPPORT MILITARY INTELLIGENCE SIGNAL INTELLIGENCE (SIGINT) Hierarchy: 1.X.3.1.2.2.2 Framed: F |  SUGPUUMS-- ***** |  SFGPUUMS-- ***** |  SNGPUUMS-- ***** |  SHGPUUMS-- ***** |


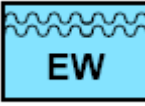














MIL-STD-2525C
APPENDIX A

TABLE A-V. UEI symbols - Continued.

| SYMBOL | UNKNOWN | FRIEND | NEUTRAL | HOSTILE |
|--|--|---|--|--|
| WAR.GRDTRK.UNT.CS.MILINT.SIGINT.ECW WARFIGHTING SYMBOLS GROUND TRACK UNIT COMBAT SUPPORT MILITARY INTELLIGENCE SIGNAL INTELLIGENCE (SIGINT) ELECTRONIC WARFARE Hierarchy: 1.X.3.1.2.2.2.1 Framed: F |  SUGPUUMSE- ***** |  SFGPUUMSE- ***** |  SNGPUUMSE- ***** |  SHGPUUMSE- ***** |
| WAR.GRDTRK.UNT.CS.MILINT.SIGINT.ECW.AR MWVH WARFIGHTING SYMBOLS GROUND TRACK UNIT COMBAT SUPPORT MILITARY INTELLIGENCE SIGNAL INTELLIGENCE (SIGINT) ELECTRONIC WARFARE ARMORED WHEELED VEHICLE Hierarchy: 1.X.3.1.2.2.2.1.1 Framed: F |  SUGPUUMSEA** *** |  SFGPUUMSEA** *** |  SNGPUUMSEA** *** |  SHGPUUMSEA** *** |
| WAR.GRDTRK.UNT.CS.MILINT.SIGINT.ECW.DFN WARFIGHTING SYMBOLS GROUND TRACK UNIT COMBAT SUPPORT MILITARY INTELLIGENCE SIGNAL INTELLIGENCE (SIGINT) ELECTRONIC WARFARE DIRECTION FINDING Hierarchy: 1.X.3.1.2.2.2.1.2 Framed: F |  SUGPUUMSED** *** |  SFGPUUMSED** *** |  SNGPUUMSED** *** |  SHGPUUMSED** *** |
| WAR.GRDTRK.UNT.CS.MILINT.SIGINT.ECW.INC WARFIGHTING SYMBOLS GROUND TRACK UNIT COMBAT SUPPORT MILITARY INTELLIGENCE SIGNAL INTELLIGENCE (SIGINT) ELECTRONIC WARFARE INTERCEPT Hierarchy: 1.X.3.1.2.2.2.1.3 Framed: F |  SUGPUUMSEI*** ** |  SFGPUUMSEI*** ** |  SNGPUUMSEI*** ** |  SHGPUUMSEI*** ** |














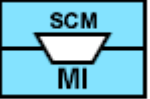
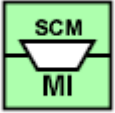

MIL-STD-2525C
APPENDIX A

TABLE A-V. UEI symbols - Continued.

| SYMBOL | UNKNOWN | FRIEND | NEUTRAL | HOSTILE |
|---|--|---|--|--|
| <p>WAR.GRDTRK.UNT.CS.MILINT.SIGINT.ECW.JMG</p> <p>WARFIGHTING SYMBOLS GROUND TRACK UNIT COMBAT SUPPORT MILITARY INTELLIGENCE SIGNAL INTELLIGENCE (SIGINT) ELECTRONIC WARFARE JAMMING</p> <p>Hierarchy: 1.X.3.1.2.2.2.1.4</p> <p>Framed: F</p> |  SUGPUUMSEJ*** ** |  SFGPUUMSEJ*** ** |  SNGPUUMSEJ*** ** |  SHGPUUMSEJ*** ** |
| <p>WAR.GRDTRK.UNT.CS.MILINT.SIGINT.ECW.THT</p> <p>WARFIGHTING SYMBOLS GROUND TRACK UNIT COMBAT SUPPORT MILITARY INTELLIGENCE SIGNAL INTELLIGENCE (SIGINT) ELECTRONIC WARFARE THEATER</p> <p>Hierarchy: 1.X.3.1.2.2.2.1.5</p> <p>Framed: F</p> |  SUGPUUMSET** *** |  SFGPUUMSET** *** |  SNGPUUMSET** *** |  SHGPUUMSET** *** |
| <p>WAR.GRDTRK.UNT.CS.MILINT.SIGINT.ECW.CRP</p> <p>WARFIGHTING SYMBOLS GROUND TRACK UNIT COMBAT SUPPORT MILITARY INTELLIGENCE SIGNAL INTELLIGENCE (SIGINT) ELECTRONIC WARFARE CORPS</p> <p>Hierarchy: 1.X.3.1.2.2.2.1.6</p> <p>Framed: F</p> |  SUGPUUMSEC** *** |  SFGPUUMSEC** *** |  SNGPUUMSEC** *** |  SHGPUUMSEC** *** |
| <p>WAR.GRDTRK.UNT.CS.MILINT.CINT</p> <p>WARFIGHTING SYMBOLS GROUND TRACK UNIT COMBAT SUPPORT MILITARY INTELLIGENCE COUNTERINTELLIGENCE</p> <p>Hierarchy: 1.X.3.1.2.2.3</p> <p>Framed: F</p> |  SUGPUUMC-- ***** |  SFGPUUMC-- ***** |  SNGPUUMC-- ***** |  SHGPUUMC-- ***** |

















MIL-STD-2525C
APPENDIX A

TABLE A-V. UEI symbols - Continued.

| SYMBOL | UNKNOWN | FRIEND | NEUTRAL | HOSTILE |
|---|--|---|--|--|
| <p>WAR.GRDTRK.UNT.CS.MILINT.SVL</p> <p>WARFIGHTING SYMBOLS GROUND TRACK UNIT COMBAT SUPPORT MILITARY INTELLIGENCE SURVEILLANCE</p> <p>Hierarchy: 1.X.3.1.2.2.4</p> <p>Framed: F</p> |  SUGPUUMR-- ***** |  SFGPUUMR-- ***** |  SNGPUUMR-- ***** |  SHGPUUMR-- ***** |
| <p>WAR.GRDTRK.UNT.CS.MILINT.SVL.GRDSR</p> <p>WARFIGHTING SYMBOLS GROUND TRACK UNIT COMBAT SUPPORT MILITARY INTELLIGENCE SURVEILLANCE GROUND SURVEILLANCE RADAR</p> <p>Hierarchy: 1.X.3.1.2.2.4.1</p> <p>Framed: F</p> |  SUGPUUMRG- ***** |  SFGPUUMRG- ***** |  SNGPUUMRG- ***** |  SHGPUUMRG- ***** |
| <p>WAR.GRDTRK.UNT.CS.MILINT.SVL.SNS</p> <p>WARFIGHTING SYMBOLS GROUND TRACK UNIT COMBAT SUPPORT MILITARY INTELLIGENCE SURVEILLANCE SENSOR</p> <p>Hierarchy: 1.X.3.1.2.2.4.2</p> <p>Framed: F</p> |  SUGPUUMRS- ***** |  SFGPUUMRS- ***** |  SNGPUUMRS- ***** |  SHGPUUMRS- ***** |
| <p>WAR.GRDTRK.UNT.CS.MILINT.SVL.SNS.SCM</p> <p>WARFIGHTING SYMBOLS GROUND TRACK UNIT COMBAT SUPPORT MILITARY INTELLIGENCE SURVEILLANCE SENSOR SCM</p> <p>Hierarchy: 1.X.3.1.2.2.4.2.1</p> <p>Framed: F</p> |  SUGPUUMRSS** *** |  SFGPUUMRSS** *** |  SNGPUUMRSS** *** |  SHGPUUMRSS** *** |





















MIL-STD-2525C
APPENDIX A

TABLE A-V. UEI symbols - Continued.

| SYMBOL | UNKNOWN | FRIEND | NEUTRAL | HOSTILE |
|---|--|---|--|--|
| <p>WAR.GRDTRK.UNT.CS.MILINT.SVL.GRDSM</p> <p>WARFIGHTING SYMBOLS GROUND TRACK UNIT COMBAT SUPPORT MILITARY INTELLIGENCE SURVEILLANCE GROUND STATION MODULE</p> <p>Hierarchy: 1.X.3.1.2.2.4.3</p> <p>Framed: F</p> |  SUGPUUMRX- ***** |  SFGPUUMRX- ***** |  SNGPUUMRX- ***** |  SHGPUUMRX- ***** |
| <p>WAR.GRDTRK.UNT.CS.MILINT.SVL.METO</p> <p>WARFIGHTING SYMBOLS GROUND TRACK UNIT COMBAT SUPPORT MILITARY INTELLIGENCE SURVEILLANCE METEOROLOGICAL</p> <p>Hierarchy: 1.X.3.1.2.2.4.4</p> <p>Framed: F</p> |  SUGPUUMMO- ***** |  SFGPUUMMO- ***** |  SNGPUUMMO- ***** |  SHGPUUMMO- ***** |
| <p>WAR.GRDTRK.UNT.CS.MILINT.OPN</p> <p>WARFIGHTING SYMBOLS GROUND TRACK UNIT COMBAT SUPPORT MILITARY INTELLIGENCE OPERATIONS</p> <p>Hierarchy: 1.X.3.1.2.2.5</p> <p>Framed: F</p> |  SUGPUUMO-- ***** |  SFGPUUMO-- ***** |  SNGPUUMO-- ***** |  SHGPUUMO-- ***** |
| <p>WAR.GRDTRK.UNT.CS.MILINT.TACEXP</p> <p>WARFIGHTING SYMBOLS GROUND TRACK UNIT COMBAT SUPPORT MILITARY INTELLIGENCE TACTICAL EXPLOIT</p> <p>Hierarchy: 1.X.3.1.2.2.6</p> <p>Framed: F</p> |  SUGPUUMT-- ***** |  SFGPUUMT-- ***** |  SNGPUUMT-- ***** |  SHGPUUMT-- ***** |







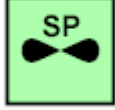













MIL-STD-2525C
APPENDIX A

TABLE A-V. UEI symbols - Continued.

| SYMBOL | UNKNOWN | FRIEND | NEUTRAL | HOSTILE |
|---|--|---|--|--|
| WAR.GRDTRK.UNT.CS.MILINT.INTGN WARFIGHTING SYMBOLS GROUND TRACK UNIT COMBAT SUPPORT MILITARY INTELLIGENCE INTERROGATION Hierarchy: 1.X.3.1.2.2.7 Framed: F |  SUGPUUMQ-- ***** |  SFGPUUMQ-- ***** |  SNGPUUMQ-- ***** |  SHGPUUMQ-- ***** |
| WAR.GRDTRK.UNT.CS.MILINT.JINTCT WARFIGHTING SYMBOLS GROUND TRACK UNIT COMBAT SUPPORT MILITARY INTELLIGENCE JOINT INTELLIGENCE CENTER Hierarchy: 1.X.3.1.2.2.8 Framed: F |  SUGPUUMJ-- ***** |  SFGPUUMJ-- ***** |  SNGPUUMJ-- ***** |  SHGPUUMJ-- ***** |
| WAR.GRDTRK.UNT.CS.LAWENU WARFIGHTING SYMBOLS GROUND TRACK UNIT COMBAT SUPPORT LAW ENFORCEMENT UNIT Hierarchy: 1.X.3.1.2.3 Framed: F |  SUGPUUL--- ***** |  SFGPUUL---***** |  SNGPUUL--- ***** |  SHGPUUL--- ***** |
| WAR.GRDTRK.UNT.CS.LAWENU.SHRPAT WARFIGHTING SYMBOLS GROUND TRACK UNIT COMBAT SUPPORT LAW ENFORCEMENT UNIT SHORE PATROL Hierarchy: 1.X.3.1.2.3.1 Framed: F |  SUGPUULS-- ***** |  SFGPUULS-- ***** |  SNGPUULS-- ***** |  SHGPUULS-- ***** |
| WAR.GRDTRK.UNT.CS.LAWENU.MILP WARFIGHTING SYMBOLS GROUND TRACK UNIT COMBAT SUPPORT LAW ENFORCEMENT UNIT MILITARY POLICE Hierarchy: 1.X.3.1.2.3.2 Framed: F |  SUGPUULM-- ***** |  SFGPUULM-- ***** |  SNGPUULM-- ***** |  SHGPUULM-- ***** |


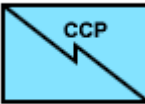



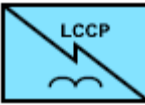



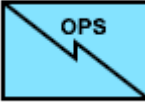






MIL-STD-2525C
APPENDIX A

TABLE A-V. UEI symbols - Continued.

| SYMBOL | UNKNOWN | FRIEND | NEUTRAL | HOSTILE |
|---|--|---|--|--|
| WAR.GRDTRK.UNT.CS.LAWENU.CLE WARFIGHTING SYMBOLS GROUND TRACK UNIT COMBAT SUPPORT LAW ENFORCEMENT UNIT CIVILIAN LAW ENFORCEMENT Hierarchy: 1.X.3.1.2.3.3 Framed: F |  SUGPUULC-- ***** |  SFGPUULC-- ***** |  SNGPUULC-- ***** |  SHGPUULC-- ***** |
| WAR.GRDTRK.UNT.CS.LAWENU.SEPOL WARFIGHTING SYMBOLS GROUND TRACK UNIT COMBAT SUPPORT LAW ENFORCEMENT UNIT SECURITY POLICE (AIR) Hierarchy: 1.X.3.1.2.3.4 Framed: F |  SUGPUULF-- ***** |  SFGPUULF-- ***** |  SNGPUULF-- ***** |  SHGPUULF-- ***** |
| WAR.GRDTRK.UNT.CS.LAWENU.CID WARFIGHTING SYMBOLS GROUND TRACK UNIT COMBAT SUPPORT LAW ENFORCEMENT UNIT CENTRAL INTELLIGENCE DIVISION (CID) Hierarchy: 1.X.3.1.2.3.5 Framed: F |  SUGPUULD-- ***** |  SFGPUULD-- ***** |  SNGPUULD-- ***** |  SHGPUULD-- ***** |
| WAR.GRDTRK.UNT.CS.SIGUNT WARFIGHTING SYMBOLS GROUND TRACK UNIT COMBAT SUPPORT SIGNAL UNIT Hierarchy: 1.X.3.1.2.4 Framed: F |  SUGPUUS--- ***** |  SFGPUUS---***** |  SNGPUUS--- ***** |  SHGPUUS--- ***** |
| WAR.GRDTRK.UNT.CS.SIGUNT.ARA WARFIGHTING SYMBOLS GROUND TRACK UNIT COMBAT SUPPORT SIGNAL UNIT AREA Hierarchy: 1.X.3.1.2.4.1 Framed: F |  SUGPUUSA-- ***** |  SFGPUUSA-- ***** |  SNGPUUSA-- ***** |  SHGPUUSA-- ***** |


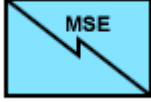



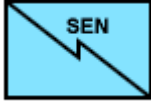
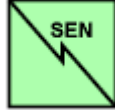


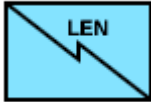
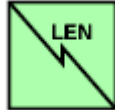


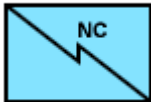


MIL-STD-2525C
APPENDIX A

TABLE A-V. UEI symbols - Continued.

| SYMBOL | UNKNOWN | FRIEND | NEUTRAL | HOSTILE |
|--|--|---|--|--|
| <p>WAR.GRDTRK.UNT.CS.SIGUNT.COMCP</p> <p>WARFIGHTING SYMBOLS GROUND TRACK UNIT COMBAT SUPPORT SIGNAL UNIT COMMUNICATION CONFIGURED PACKAGE</p> <p>Hierarchy: 1.X.3.1.2.4.2</p> <p>Framed: F</p> |  SUGPUUSC-- ***** |  SFGPUUSC-- ***** |  SNGPUUSC-- ***** |  SHGPUUSC-- ***** |
| <p>WAR.GRDTRK.UNT.CS.SIGUNT.COMCP.LCCP</p> <p>WARFIGHTING SYMBOLS GROUND TRACK UNIT COMBAT SUPPORT SIGNAL UNIT COMMUNICATION CONFIGURED PACKAGE LARGE COMMUNICATION CONFIGURED PACKAGE (LCCP)</p> <p>Hierarchy: 1.X.3.1.2.4.2.1</p> <p>Framed: F</p> |  SUGPUUSCL- ***** |  SFGPUUSCL- ***** |  SNGPUUSCL- ***** |  SHGPUUSCL- ***** |
| <p>WAR.GRDTRK.UNT.CS.SIGUNT.CMDOPN</p> <p>WARFIGHTING SYMBOLS GROUND TRACK UNIT COMBAT SUPPORT SIGNAL UNIT COMMAND OPERATIONS</p> <p>Hierarchy: 1.X.3.1.2.4.3</p> <p>Framed: F</p> |  SUGPUUSO-- ***** |  SFGPUUSO-- ***** |  SNGPUUSO-- ***** |  SHGPUUSO-- ***** |
| <p>WAR.GRDTRK.UNT.CS.SIGUNT.FWDCOM</p> <p>WARFIGHTING SYMBOLS GROUND TRACK UNIT COMBAT SUPPORT SIGNAL UNIT FORWARD COMMUNICATIONS</p> <p>Hierarchy: 1.X.3.1.2.4.4</p> <p>Framed: F</p> |  SUGPUUSF-- ***** |  SFGPUUSF-- ***** |  SNGPUUSF-- ***** |  SHGPUUSF-- ***** |


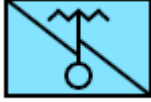







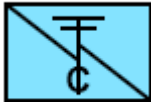



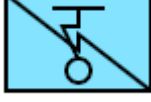


MIL-STD-2525C
APPENDIX A

TABLE A-V. UEI symbols - Continued.

| SYMBOL | UNKNOWN | FRIEND | NEUTRAL | HOSTILE |
|---|--|---|--|--|
| <p>WAR.GRDTRK.UNT.CS.SIGUNT.MSE</p> <p>WARFIGHTING SYMBOLS GROUND TRACK UNIT COMBAT SUPPORT SIGNAL UNIT MULTIPLE SUBSCRIBER ELEMENT</p> <p>Hierarchy: 1.X.3.1.2.4.5</p> <p>Framed: F</p> |  SUGPUUSM-- ***** |  SFGPUUSM-- ***** |  SNGPUUSM-- ***** |  SHGPUUSM-- ***** |
| <p>WAR.GRDTRK.UNT.CS.SIGUNT.MSE.SEN</p> <p>WARFIGHTING SYMBOLS GROUND TRACK UNIT COMBAT SUPPORT SIGNAL UNIT MULTIPLE SUBSCRIBER ELEMENT SMALL EXTENSION NODE</p> <p>Hierarchy: 1.X.3.1.2.4.5.1</p> <p>Framed: F</p> |  SUGPUUSMS- ***** |  SFGPUUSMS- ***** |  SNGPUUSMS- ***** |  SHGPUUSMS- ***** |
| <p>WAR.GRDTRK.UNT.CS.SIGUNT.MSE.LEN</p> <p>WARFIGHTING SYMBOLS GROUND TRACK UNIT COMBAT SUPPORT SIGNAL UNIT MULTIPLE SUBSCRIBER ELEMENT LARGE EXTENSION NODE</p> <p>Hierarchy: 1.X.3.1.2.4.5.2</p> <p>Framed: F</p> |  SUGPUUSML- ***** |  SFGPUUSML- ***** |  SNGPUUSML- ***** |  SHGPUUSML- ***** |
| <p>WAR.GRDTRK.UNT.CS.SIGUNT.MSE.NODCTR</p> <p>WARFIGHTING SYMBOLS GROUND TRACK UNIT COMBAT SUPPORT SIGNAL UNIT MULTIPLE SUBSCRIBER ELEMENT NODE CENTER</p> <p>Hierarchy: 1.X.3.1.2.4.5.3</p> <p>Framed: F</p> |  SUGPUUSMN- ***** |  SFGPUUSMN- ***** |  SNGPUUSMN- ***** |  SHGPUUSMN- ***** |


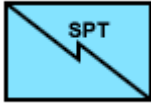



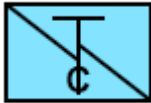











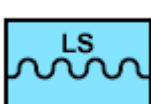
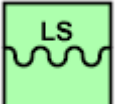

MIL-STD-2525C
APPENDIX A

TABLE A-V. UEI symbols - Continued.

| SYMBOL | UNKNOWN | FRIEND | NEUTRAL | HOSTILE |
|---|--|---|--|--|
| <p>WAR.GRDTRK.UNT.CS.SIGUNT.RDOUNT</p> <p>WARFIGHTING SYMBOLS GROUND TRACK UNIT COMBAT SUPPORT SIGNAL UNIT RADIO UNIT</p> <p>Hierarchy: 1.X.3.1.2.4.6</p> <p>Framed: F</p> |  SUGPUUSR-- ***** |  SFGPUUSR-- ***** |  SNGPUUSR-- ***** |  SHGPUUSR-- ***** |
| <p>WAR.GRDTRK.UNT.CS.SIGUNT.RDOUNT.TACSA T</p> <p>WARFIGHTING SYMBOLS GROUND TRACK UNIT COMBAT SUPPORT SIGNAL UNIT RADIO UNIT TACTICAL SATELLITE</p> <p>Hierarchy: 1.X.3.1.2.4.6.1</p> <p>Framed: F</p> |  SUGPUUSRS- ***** |  SFGPUUSRS- ***** |  SNGPUUSRS- ***** |  SHGPUUSRS- ***** |
| <p>WAR.GRDTRK.UNT.CS.SIGUNT.RDOUNT.TTYCT R</p> <p>WARFIGHTING SYMBOLS GROUND TRACK UNIT COMBAT SUPPORT SIGNAL UNIT RADIO UNIT TELETYPE CENTER</p> <p>Hierarchy: 1.X.3.1.2.4.6.2</p> <p>Framed: F</p> |  SUGPUUSRT- ***** |  SFGPUUSRT- ***** |  SNGPUUSRT- ***** |  SHGPUUSRT- ***** |
| <p>WAR.GRDTRK.UNT.CS.SIGUNT.RDOUNT.RLY</p> <p>WARFIGHTING SYMBOLS GROUND TRACK UNIT COMBAT SUPPORT SIGNAL UNIT RADIO UNIT RELAY</p> <p>Hierarchy: 1.X.3.1.2.4.6.3</p> <p>Framed: F</p> |  SUGPUUSRW- ***** |  SFGPUUSRW- ***** |  SNGPUUSRW- ***** |  SHGPUUSRW- ***** |






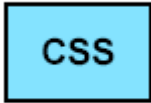
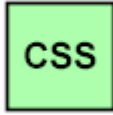













MIL-STD-2525C
APPENDIX A

TABLE A-V. UEI symbols - Continued.

| SYMBOL | UNKNOWN | FRIEND | NEUTRAL | HOSTILE |
|--|--|--|--|--|
| WAR.GRDTRK.UNT.CS.SIGUNT.SIGSUP WARFIGHTING SYMBOLS GROUND TRACK UNIT COMBAT SUPPORT SIGNAL UNIT SIGNAL SUPPORT Hierarchy: 1.X.3.1.2.4.7 Framed: F |  SUGPUUSS-- ***** |  SFGPUUSS-- ***** |  SNGPUUSS-- ***** |  SHGPUUSS-- ***** |
| WAR.GRDTRK.UNT.CS.SIGUNT.PHOSWT WARFIGHTING SYMBOLS GROUND TRACK UNIT COMBAT SUPPORT SIGNAL UNIT TELEPHONE SWITCH Hierarchy: 1.X.3.1.2.4.8 Framed: F |  SUGPUUSW-- ***** |  SFGPUUSW-- ***** |  SNGPUUSW-- ***** |  SHGPUUSW-- ***** |
| WAR.GRDTRK.UNT.CS.SIGUNT.ECRG WARFIGHTING SYMBOLS GROUND TRACK UNIT COMBAT SUPPORT SIGNAL UNIT ELECTRONIC RANGING Hierarchy: 1.X.3.1.2.4.9 Framed: F |  SUGPUUSX-- ***** |  SFGPUUSX-- ***** |  SNGPUUSX-- ***** |  SHGPUUSX-- ***** |
| WAR.GRDTRK.UNT.CS.IWU WARFIGHTING SYMBOLS GROUND TRACK UNIT COMBAT SUPPORT INFORMATION WARFARE UNIT Hierarchy: 1.X.3.1.2.5 Framed: F |  SUGPUUI---***** |  SFGPUUI---***** |  SNGPUUI---***** |  SHGPUUI---***** |
| WAR.GRDTRK.UNT.CS.LNDSUP WARFIGHTING SYMBOLS GROUND TRACK UNIT COMBAT SUPPORT LANDING SUPPORT Hierarchy: 1.X.3.1.2.6 Framed: F |  SUGPUUP--- ***** |  SFGPUUP---***** |  SNGPUUP--- ***** |  SHGPUUP--- ***** |

















MIL-STD-2525C
APPENDIX A

TABLE A-V. UEI symbols - Continued.

| SYMBOL | UNKNOWN | FRIEND | NEUTRAL | HOSTILE |
|---|--|---|--|--|
| <p>WAR.GRDTRK.UNT.CS.EOD</p> <p>WARFIGHTING SYMBOLS GROUND TRACK UNIT COMBAT SUPPORT EXPLOSIVE ORDNANCE DISPOSAL</p> <p>Hierarchy: 1.X.3.1.2.7</p> <p>Framed: F</p> |  SUGPUUE--- ***** |  SFGPUUE---***** |  SNGPUUE--- ***** |  SHGPUUE--- ***** |
| <p>WAR.GRDTRK.UNT.CSS</p> <p>WARFIGHTING SYMBOLS GROUND TRACK UNIT COMBAT SERVICE SUPPORT</p> <p>Hierarchy: 1.X.3.1.3</p> <p>Framed: F</p> |  SUGPUS---***** |  SFGPUS---***** |  SNGPUS---***** |  SHGPUS---***** |
| <p>WAR.GRDTRK.UNT.CSS.ADMIN</p> <p>WARFIGHTING SYMBOLS GROUND TRACK UNIT COMBAT SERVICE SUPPORT ADMINISTRATIVE (ADMIN)</p> <p>Hierarchy: 1.X.3.1.3.1</p> <p>Framed: F</p> |  SUGPUSA--- ***** |  SFGPUSA---***** |  SNGPUSA--- ***** |  SHGPUSA--- ***** |
| <p>WAR.GRDTRK.UNT.CSS.ADMIN.THT</p> <p>WARFIGHTING SYMBOLS GROUND TRACK UNIT COMBAT SERVICE SUPPORT ADMINISTRATIVE (ADMIN) THEATER</p> <p>Hierarchy: 1.X.3.1.3.1.1</p> <p>Framed: F</p> |  SUGPUSAT-- ***** |  SFGPUSAT-- ***** |  SNGPUSAT-- ***** |  SHGPUSAT-- ***** |
| <p>WAR.GRDTRK.UNT.CSS.ADMIN.CRP</p> <p>WARFIGHTING SYMBOLS GROUND TRACK UNIT COMBAT SERVICE SUPPORT ADMINISTRATIVE (ADMIN) CORPS</p> <p>Hierarchy: 1.X.3.1.3.1.2</p> <p>Framed: F</p> |  SUGPUSAC-- ***** |  SFGPUSAC-- ***** |  SNGPUSAC-- ***** |  SHGPUSAC-- ***** |

















MIL-STD-2525C
APPENDIX A

TABLE A-V. UEI symbols - Continued.

| SYMBOL | UNKNOWN | FRIEND | NEUTRAL | HOSTILE |
|--|--|---|--|--|
| <p>WAR.GRDTRK.UNT.CSS.ADMIN.JAG</p> <p>WARFIGHTING SYMBOLS GROUND TRACK UNIT COMBAT SERVICE SUPPORT ADMINISTRATIVE (ADMIN) JUDGE ADVOCATE GENERAL (JAG)</p> <p>Hierarchy: 1.X.3.1.3.1.3</p> <p>Framed: F</p> |  SUGPUSAJ-- ***** |  SFGPUSAJ--***** |  SNGPUSAJ-- ***** |  SHGPUSAJ-- ***** |
| <p>WAR.GRDTRK.UNT.CSS.ADMIN.JAG.THT</p> <p>WARFIGHTING SYMBOLS GROUND TRACK UNIT COMBAT SERVICE SUPPORT ADMINISTRATIVE (ADMIN) JUDGE ADVOCATE GENERAL (JAG) THEATER</p> <p>Hierarchy: 1.X.3.1.3.1.3.1</p> <p>Framed: F</p> |  SUGPUSAJT- ***** |  SFGPUSAJT- ***** |  SNGPUSAJT- ***** |  SHGPUSAJT- ***** |
| <p>WAR.GRDTRK.UNT.CSS.ADMIN.JAG.CRP</p> <p>WARFIGHTING SYMBOLS GROUND TRACK UNIT COMBAT SERVICE SUPPORT ADMINISTRATIVE (ADMIN) JUDGE ADVOCATE GENERAL (JAG) CORPS</p> <p>Hierarchy: 1.X.3.1.3.1.3.2</p> <p>Framed: F</p> |  SUGPUSAJC- ***** |  SFGPUSAJC- ***** |  SNGPUSAJC- ***** |  SHGPUSAJC- ***** |
| <p>WAR.GRDTRK.UNT.CSS.ADMIN.PST</p> <p>WARFIGHTING SYMBOLS GROUND TRACK UNIT COMBAT SERVICE SUPPORT ADMINISTRATIVE (ADMIN) POSTAL</p> <p>Hierarchy: 1.X.3.1.3.1.4</p> <p>Framed: F</p> |  SUGPUSAO-- ***** |  SFGPUSAO-- ***** |  SNGPUSAO-- ***** |  SHGPUSAO-- ***** |







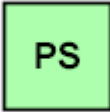


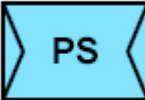



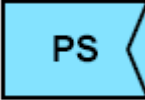


MIL-STD-2525C
APPENDIX A

TABLE A-V. UEI symbols - Continued.

| SYMBOL | UNKNOWN | FRIEND | NEUTRAL | HOSTILE |
|---|--|---|--|--|
| <p>WAR.GRDTRK.UNT.CSS.ADMIN.PST.THT</p> <p>WARFIGHTING SYMBOLS GROUND TRACK UNIT COMBAT SERVICE SUPPORT ADMINISTRATIVE (ADMIN) POSTAL THEATER</p> <p>Hierarchy: 1.X.3.1.3.1.4.1</p> <p>Framed: F</p> |  SUGPUSAOT- ***** |  SFGPUSAOT- ***** |  SNGPUSAOT- ***** |  SHGPUSAOT- ***** |
| <p>WAR.GRDTRK.UNT.CSS.ADMIN.PST.CRP</p> <p>WARFIGHTING SYMBOLS GROUND TRACK UNIT COMBAT SERVICE SUPPORT ADMINISTRATIVE (ADMIN) POSTAL CORPS</p> <p>Hierarchy: 1.X.3.1.3.1.4.2</p> <p>Framed: F</p> |  SUGPUSAOC- ***** |  SFGPUSAOC- ***** |  SNGPUSAOC- ***** |  SHGPUSAOC- ***** |
| <p>WAR.GRDTRK.UNT.CSS.ADMIN.FIN</p> <p>WARFIGHTING SYMBOLS GROUND TRACK UNIT COMBAT SERVICE SUPPORT ADMINISTRATIVE (ADMIN) FINANCE</p> <p>Hierarchy: 1.X.3.1.3.1.5</p> <p>Framed: F</p> |  SUGPUSAF-- ***** |  SFGPUSAF-- ***** |  SNGPUSAF-- ***** |  SHGPUSAF-- ***** |
| <p>WAR.GRDTRK.UNT.CSS.ADMIN.FIN.THT</p> <p>WARFIGHTING SYMBOLS GROUND TRACK UNIT COMBAT SERVICE SUPPORT ADMINISTRATIVE (ADMIN) FINANCE THEATER</p> <p>Hierarchy: 1.X.3.1.3.1.5.1</p> <p>Framed: F</p> |  SUGPUSAFT- ***** |  SFGPUSAFT- ***** |  SNGPUSAFT- ***** |  SHGPUSAFT- ***** |






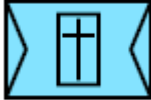










MIL-STD-2525C
APPENDIX A

TABLE A-V. UEI symbols - Continued.

| SYMBOL | UNKNOWN | FRIEND | NEUTRAL | HOSTILE |
|---|---|--|---|---|
| <p>WAR.GRDTRK.UNT.CSS.ADMIN.FIN.CRP</p> <p>WARFIGHTING SYMBOLS GROUND TRACK UNIT COMBAT SERVICE SUPPORT ADMINISTRATIVE (ADMIN) FINANCE CORPS</p> <p>Hierarchy: 1.X.3.1.3.1.5.2</p> <p>Framed: F</p> |  SUGPUS AFC- ***** |  SFGPUS AFC- ***** |  SNGPUS AFC- ***** |  SHGPUS AFC- ***** |
| <p>WAR.GRDTRK.UNT.CSS.ADMIN.PERSVC</p> <p>WARFIGHTING SYMBOLS GROUND TRACK UNIT COMBAT SERVICE SUPPORT ADMINISTRATIVE (ADMIN) PERSONNEL SERVICES</p> <p>Hierarchy: 1.X.3.1.3.1.6</p> <p>Framed: F</p> |  SUGPUS AS-- ***** |  SFGPUS AS-- ***** |  SNGPUS AS-- ***** |  SHGPUS AS-- ***** |
| <p>WAR.GRDTRK.UNT.CSS.ADMIN.PERSVC.THT</p> <p>WARFIGHTING SYMBOLS GROUND TRACK UNIT COMBAT SERVICE SUPPORT ADMINISTRATIVE (ADMIN) PERSONNEL SERVICES THEATER</p> <p>Hierarchy: 1.X.3.1.3.1.6.1</p> <p>Framed: F</p> |  SUGPUS AST- ***** |  SFGPUS AST- ***** |  SNGPUS AST- ***** |  SHGPUS AST- ***** |
| <p>WAR.GRDTRK.UNT.CSS.ADMIN.PERSVC.CRP</p> <p>WARFIGHTING SYMBOLS GROUND TRACK UNIT COMBAT SERVICE SUPPORT ADMINISTRATIVE (ADMIN) PERSONNEL SERVICES CORPS</p> <p>Hierarchy: 1.X.3.1.3.1.6.2</p> <p>Framed: F</p> |  SUGPUS ASC- ***** |  SFGPUS ASC- ***** |  SNGPUS ASC- ***** |  SHGPUS ASC- ***** |











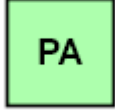



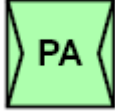

MIL-STD-2525C
APPENDIX A

TABLE A-V. UEI symbols - Continued.

| SYMBOL | UNKNOWN | FRIEND | NEUTRAL | HOSTILE |
|---|--|---|--|--|
| <p>WAR.GRDTRK.UNT.CSS.ADMIN.MTRY</p> <p>WARFIGHTING SYMBOLS GROUND TRACK UNIT COMBAT SERVICE SUPPORT ADMINISTRATIVE (ADMIN) MORTUARY/GRAVES REGISTRY</p> <p>Hierarchy: 1.X.3.1.3.1.7</p> <p>Framed: F</p> |  SUGPUSAM-- ***** |  SFGPUSAM-- ***** |  SNGPUSAM-- ***** |  SHGPUSAM-- ***** |
| <p>WAR.GRDTRK.UNT.CSS.ADMIN.MTRY.THT</p> <p>WARFIGHTING SYMBOLS GROUND TRACK UNIT COMBAT SERVICE SUPPORT ADMINISTRATIVE (ADMIN) MORTUARY/GRAVES REGISTRY THEATER</p> <p>Hierarchy: 1.X.3.1.3.1.7.1</p> <p>Framed: F</p> |  SUGPUSAMT- ***** |  SFGPUSAMT- ***** |  SNGPUSAMT- ***** |  SHGPUSAMT- ***** |
| <p>WAR.GRDTRK.UNT.CSS.ADMIN.MTRY.CRP</p> <p>WARFIGHTING SYMBOLS GROUND TRACK UNIT COMBAT SERVICE SUPPORT ADMINISTRATIVE (ADMIN) MORTUARY/GRAVES REGISTRY CORPS</p> <p>Hierarchy: 1.X.3.1.3.1.7.2</p> <p>Framed: F</p> |  SUGPUSAMC- ***** |  SFGPUSAMC- ***** |  SNGPUSAMC- ***** |  SHGPUSAMC- ***** |
| <p>WAR.GRDTRK.UNT.CSS.ADMIN.RELG</p> <p>WARFIGHTING SYMBOLS GROUND TRACK UNIT COMBAT SERVICE SUPPORT ADMINISTRATIVE (ADMIN) RELIGIOUS/CHAPLAIN</p> <p>Hierarchy: 1.X.3.1.3.1.8</p> <p>Framed: F</p> |  SUGPUSAR-- ***** |  SFGPUSAR-- ***** |  SNGPUSAR-- ***** |  SHGPUSAR-- ***** |










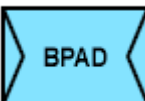



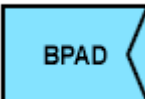


MIL-STD-2525C
APPENDIX A

TABLE A-V. UEI symbols - Continued.

| SYMBOL | UNKNOWN | FRIEND | NEUTRAL | HOSTILE |
|--|--|---|--|--|
| WAR.GRDTRK.UNT.CSS.ADMIN.RELG.THT WARFIGHTING SYMBOLS GROUND TRACK UNIT COMBAT SERVICE SUPPORT ADMINISTRATIVE (ADMIN) RELIGIOUS/CHAPLAIN THEATER Hierarchy: 1.X.3.1.3.1.8.1 Framed: F |  SUGPUSART- ***** |  SFGPUSART- ***** |  SNGPUSART- ***** |  SHGPUSART- ***** |
| WAR.GRDTRK.UNT.CSS.ADMIN.RELG.CRP WARFIGHTING SYMBOLS GROUND TRACK UNIT COMBAT SERVICE SUPPORT ADMINISTRATIVE (ADMIN) RELIGIOUS/CHAPLAIN CORPS Hierarchy: 1.X.3.1.3.1.8.2 Framed: F |  SUGPUSARC- ***** |  SFGPUSARC- ***** |  SNGPUSARC- ***** |  SHGPUSARC- ***** |
| WAR.GRDTRK.UNT.CSS.ADMIN.PUBAFF WARFIGHTING SYMBOLS GROUND TRACK UNIT COMBAT SERVICE SUPPORT ADMINISTRATIVE (ADMIN) PUBLIC AFFAIRS Hierarchy: 1.X.3.1.3.1.9 Framed: F |  SUGPUSAP-- ***** |  SFGPUSAP-- ***** |  SNGPUSAP-- ***** |  SHGPUSAP-- ***** |
| WAR.GRDTRK.UNT.CSS.ADMIN.PUBAFF.THT WARFIGHTING SYMBOLS GROUND TRACK UNIT COMBAT SERVICE SUPPORT ADMINISTRATIVE (ADMIN) PUBLIC AFFAIRS THEATER Hierarchy: 1.X.3.1.3.1.9.1 Framed: F |  SUGPUSAPT- ***** |  SFGPUSAPT- ***** |  SNGPUSAPT- ***** |  SHGPUSAPT- ***** |


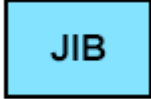



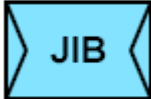



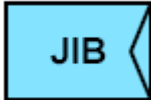




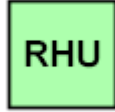

MIL-STD-2525C
APPENDIX A

TABLE A-V. UEI symbols - Continued.

| SYMBOL | UNKNOWN | FRIEND | NEUTRAL | HOSTILE |
|---|--|---|--|--|
| <p>WAR.GRDTRK.UNT.CSS.ADMIN.PUBAFF.CRP</p> <p>WARFIGHTING SYMBOLS GROUND TRACK UNIT COMBAT SERVICE SUPPORT ADMINISTRATIVE (ADMIN) PUBLIC AFFAIRS CORPS</p> <p>Hierarchy: 1.X.3.1.3.1.9.2</p> <p>Framed: F</p> |  SUGPUSAPC- ***** |  SFGPUSAPC- ***** |  SNGPUSAPC- ***** |  SHGPUSAPC- ***** |
| <p>WAR.GRDTRK.UNT.CSS.ADMIN.PUBAFF.BRCT</p> <p>WARFIGHTING SYMBOLS GROUND TRACK UNIT COMBAT SERVICE SUPPORT ADMINISTRATIVE (ADMIN) PUBLIC AFFAIRS BROADCAST</p> <p>Hierarchy: 1.X.3.1.3.1.9.3</p> <p>Framed: F</p> |  SUGPUSAPB- ***** |  SFGPUSAPB- ***** |  SNGPUSAPB- ***** |  SHGPUSAPB- ***** |
| <p>WAR.GRDTRK.UNT.CSS.ADMIN.PUBAFF.BRCT.T HT</p> <p>WARFIGHTING SYMBOLS GROUND TRACK UNIT COMBAT SERVICE SUPPORT ADMINISTRATIVE (ADMIN) PUBLIC AFFAIRS BROADCAST THEATER</p> <p>Hierarchy: 1.X.3.1.3.1.9.3.1</p> <p>Framed: F</p> |  SUGPUSAPBT*** ** |  SFGPUSAPBT*** ** |  SNGPUSAPBT*** ** |  SHGPUSAPBT*** ** |
| <p>WAR.GRDTRK.UNT.CSS.ADMIN.PUBAFF.BRCT.C RP</p> <p>WARFIGHTING SYMBOLS GROUND TRACK UNIT COMBAT SERVICE SUPPORT ADMINISTRATIVE (ADMIN) PUBLIC AFFAIRS BROADCAST CORPS</p> <p>Hierarchy: 1.X.3.1.3.1.9.3.2</p> <p>Framed: F</p> |  SUGPUSAPBC*** ** |  SFGPUSAPBC*** ** |  SNGPUSAPBC*** ** |  SHGPUSAPBC*** ** |










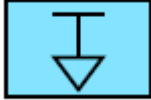



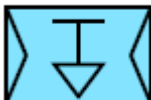


MIL-STD-2525C
APPENDIX A

TABLE A-V. UEI symbols - Continued.

| SYMBOL | UNKNOWN | FRIEND | NEUTRAL | HOSTILE |
|---|--|---|--|--|
| <p>WAR.GRDTRK.UNT.CSS.ADMIN.PUBAFF.JIB</p> <p>WARFIGHTING SYMBOLS GROUND TRACK UNIT COMBAT SERVICE SUPPORT ADMINISTRATIVE (ADMIN) PUBLIC AFFAIRS JOINT INFORMATION BUREAU (JIB)</p> <p>Hierarchy: 1.X.3.1.3.1.9.4</p> <p>Framed: F</p> |  SUGPUSAPM- ***** |  SFGPUSAPM- ***** |  SNGPUSAPM- ***** |  SHGPUSAPM- ***** |
| <p>WAR.GRDTRK.UNT.CSS.ADMIN.PUBAFF.JIB.TH T</p> <p>WARFIGHTING SYMBOLS GROUND TRACK UNIT COMBAT SERVICE SUPPORT ADMINISTRATIVE (ADMIN) PUBLIC AFFAIRS JOINT INFORMATION BUREAU (JIB) THEATER</p> <p>Hierarchy: 1.X.3.1.3.1.9.4.1</p> <p>Framed: F</p> |  SUGPUSAPMT** *** |  SFGPUSAPMT*** ** |  SNGPUSAPMT** *** |  SHGPUSAPMT** *** |
| <p>WAR.GRDTRK.UNT.CSS.ADMIN.PUBAFF.JIB.CRP</p> <p>WARFIGHTING SYMBOLS GROUND TRACK UNIT COMBAT SERVICE SUPPORT ADMINISTRATIVE (ADMIN) PUBLIC AFFAIRS JOINT INFORMATION BUREAU (JIB) CORPS</p> <p>Hierarchy: 1.X.3.1.3.1.9.4.2</p> <p>Framed: F</p> |  SUGPUSAPMC** *** |  SFGPUSAPMC** *** |  SNGPUSAPMC** *** |  SHGPUSAPMC** *** |
| <p>WAR.GRDTRK.UNT.CSS.ADMIN.RHU</p> <p>WARFIGHTING SYMBOLS GROUND TRACK UNIT COMBAT SERVICE SUPPORT ADMINISTRATIVE (ADMIN) REPLACEMENT HOLDING UNIT (RHU)</p> <p>Hierarchy: 1.X.3.1.3.1.10</p> <p>Framed: F</p> |  SUGPUSAX-- ***** |  SFGPUSAX-- ***** |  SNGPUSAX-- ***** |  SHGPUSAX-- ***** |


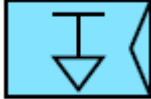
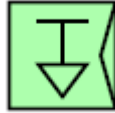













MIL-STD-2525C
APPENDIX A

TABLE A-V. UEI symbols - Continued.

| SYMBOL | UNKNOWN | FRIEND | NEUTRAL | HOSTILE |
|---|---|--|---|---|
| <p>WAR.GRDTRK.UNT.CSS.ADMIN.RHU.THT</p> <p>WARFIGHTING SYMBOLS GROUND TRACK UNIT COMBAT SERVICE SUPPORT ADMINISTRATIVE (ADMIN) REPLACEMENT HOLDING UNIT (RHU) THEATER</p> <p>Hierarchy: 1.X.3.1.3.1.10.1</p> <p>Framed: F</p> |  <p>SUGPUSAXT- *****</p> |  <p>SFGPUSAXT- *****</p> |  <p>SNGPUSAXT- *****</p> |  <p>SHGPUSAXT- *****</p> |
| <p>WAR.GRDTRK.UNT.CSS.ADMIN.RHU.CRP</p> <p>WARFIGHTING SYMBOLS GROUND TRACK UNIT COMBAT SERVICE SUPPORT ADMINISTRATIVE (ADMIN) REPLACEMENT HOLDING UNIT (RHU) CORPS</p> <p>Hierarchy: 1.X.3.1.3.1.10.2</p> <p>Framed: F</p> |  <p>SUGPUSAXC- *****</p> |  <p>SFGPUSAXC- *****</p> |  <p>SNGPUSAXC- *****</p> |  <p>SHGPUSAXC- *****</p> |
| <p>WAR.GRDTRK.UNT.CSS.ADMIN.LBR</p> <p>WARFIGHTING SYMBOLS GROUND TRACK UNIT COMBAT SERVICE SUPPORT ADMINISTRATIVE (ADMIN) LABOR</p> <p>Hierarchy: 1.X.3.1.3.1.11</p> <p>Framed: F</p> |  <p>SUGPUSAL-- *****</p> |  <p>SFGPUSAL-- *****</p> |  <p>SNGPUSAL-- *****</p> |  <p>SHGPUSAL-- *****</p> |
| <p>WAR.GRDTRK.UNT.CSS.ADMIN.LBR.THT</p> <p>WARFIGHTING SYMBOLS GROUND TRACK UNIT COMBAT SERVICE SUPPORT ADMINISTRATIVE (ADMIN) LABOR THEATER</p> <p>Hierarchy: 1.X.3.1.3.1.11.1</p> <p>Framed: F</p> |  <p>SUGPUSALT- *****</p> |  <p>SFGPUSALT- *****</p> |  <p>SNGPUSALT- *****</p> |  <p>SHGPUSALT- *****</p> |


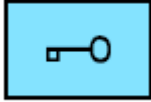

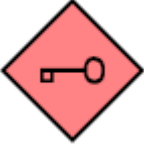

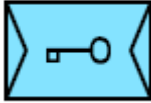



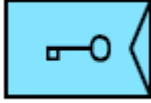
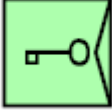









MIL-STD-2525C
APPENDIX A

TABLE A-V. UEI symbols - Continued.

| SYMBOL | UNKNOWN | FRIEND | NEUTRAL | HOSTILE |
|--|---|--|---|---|
| <p>WAR.GRDTRK.UNT.CSS.ADMIN.LBR.CRP</p> <p>WARFIGHTING SYMBOLS GROUND TRACK UNIT COMBAT SERVICE SUPPORT ADMINISTRATIVE (ADMIN) LABOR CORPS</p> <p>Hierarchy: 1.X.3.1.3.1.11.2</p> <p>Framed: F</p> |  <p>SUGPUSALC- *****</p> |  <p>SFGPUSALC- *****</p> |  <p>SNGPUSALC- *****</p> |  <p>SHGPUSALC- *****</p> |
| <p>WAR.GRDTRK.UNT.CSS.ADMIN.MWR</p> <p>WARFIGHTING SYMBOLS GROUND TRACK UNIT COMBAT SERVICE SUPPORT ADMINISTRATIVE (ADMIN) MORALE, WELFARE, RECREATION (MWR)</p> <p>Hierarchy: 1.X.3.1.3.1.12</p> <p>Framed: F</p> |  <p>SUGPUSAW-- *****</p> |  <p>SFGPUSAW-- *****</p> |  <p>SNGPUSAW-- *****</p> |  <p>SHGPUSAW-- *****</p> |
| <p>WAR.GRDTRK.UNT.CSS.ADMIN.MWR.THT</p> <p>WARFIGHTING SYMBOLS GROUND TRACK UNIT COMBAT SERVICE SUPPORT ADMINISTRATIVE (ADMIN) MORALE, WELFARE, RECREATION (MWR) THEATER</p> <p>Hierarchy: 1.X.3.1.3.1.12.1</p> <p>Framed: F</p> |  <p>SUGPUSAWT- *****</p> |  <p>SFGPUSAWT- *****</p> |  <p>SNGPUSAWT- *****</p> |  <p>SHGPUSAWT- *****</p> |
| <p>WAR.GRDTRK.UNT.CSS.ADMIN.MWR.CRP</p> <p>WARFIGHTING SYMBOLS GROUND TRACK UNIT COMBAT SERVICE SUPPORT ADMINISTRATIVE (ADMIN) MORALE, WELFARE, RECREATION (MWR) CORPS</p> <p>Hierarchy: 1.X.3.1.3.1.12.2</p> <p>Framed: F</p> |  <p>SUGPUSAWC- *****</p> |  <p>SFGPUSAWC- *****</p> |  <p>SNGPUSAWC- *****</p> |  <p>SHGPUSAWC- *****</p> |



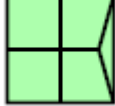


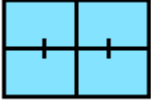
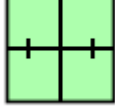


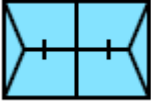
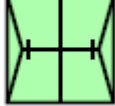


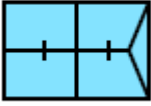
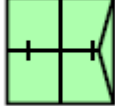

MIL-STD-2525C
APPENDIX A

TABLE A-V. UEI symbols - Continued.

| SYMBOL | UNKNOWN | FRIEND | NEUTRAL | HOSTILE |
|---|--|---|--|--|
| WAR.GRDTRK.UNT.CSS.ADMIN.SUPPLY WARFIGHTING SYMBOLS GROUND TRACK UNIT COMBAT SERVICE SUPPORT ADMINISTRATIVE (ADMIN) QUARTERMASTER (SUPPLY) Hierarchy: 1.X.3.1.3.1.13 Framed: F |  SUGPUSAQ-- ***** |  SFGPUSAQ-- ***** |  SNGPUSAQ-- ***** |  SHGPUSAQ-- ***** |
| WAR.GRDTRK.UNT.CSS.ADMIN.SUPPLY.THT WARFIGHTING SYMBOLS GROUND TRACK UNIT COMBAT SERVICE SUPPORT ADMINISTRATIVE (ADMIN) QUARTERMASTER (SUPPLY) THEATER Hierarchy: 1.X.3.1.3.1.13.1 Framed: F |  SUGPUSAQT- ***** |  SFGPUSAQT- ***** |  SNGPUSAQT- ***** |  SHGPUSAQT- ***** |
| WAR.GRDTRK.UNT.CSS.ADMIN.SUPPLY.CRP WARFIGHTING SYMBOLS GROUND TRACK UNIT COMBAT SERVICE SUPPORT ADMINISTRATIVE (ADMIN) QUARTERMASTER (SUPPLY) CORPS Hierarchy: 1.X.3.1.3.1.13.2 Framed: F |  SUGPUSAQC- ***** |  SFGPUSAQC- ***** |  SNGPUSAQC- ***** |  SHGPUSAQC- ***** |
| WAR.GRDTRK.UNT.CSS.MED WARFIGHTING SYMBOLS GROUND TRACK UNIT COMBAT SERVICE SUPPORT MEDICAL Hierarchy: 1.X.3.1.3.2 Framed: F |  SUGPUSM--- ***** |  SFGPUSM--- ***** |  SNGPUSM--- ***** |  SHGPUSM--- ***** |
| WAR.GRDTRK.UNT.CSS.MED.THT WARFIGHTING SYMBOLS GROUND TRACK UNIT COMBAT SERVICE SUPPORT MEDICAL THEATER Hierarchy: 1.X.3.1.3.2.1 Framed: F |  SUGPUSMT-- ***** |  SFGPUSMT-- ***** |  SNGPUSMT-- ***** |  SHGPUSMT-- ***** |


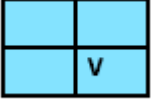



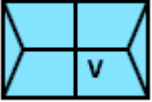




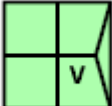


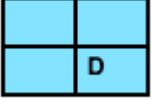
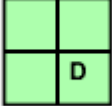

MIL-STD-2525C
APPENDIX A

TABLE A-V. UEI symbols - Continued.

| SYMBOL | UNKNOWN | FRIEND | NEUTRAL | HOSTILE |
|---|--|---|--|--|
| <p>WAR.GRDTRK.UNT.CSS.MED.CRP</p> <p>WARFIGHTING SYMBOLS GROUND TRACK UNIT COMBAT SERVICE SUPPORT MEDICAL CORPS</p> <p>Hierarchy: 1.X.3.1.3.2.2</p> <p>Framed: F</p> |  SUGPUSMC-- ***** |  SFGPUSMC-- ***** |  SNGPUSMC-- ***** |  SHGPUSMC-- ***** |
| <p>WAR.GRDTRK.UNT.CSS.MED.MEDTF</p> <p>WARFIGHTING SYMBOLS GROUND TRACK UNIT COMBAT SERVICE SUPPORT MEDICAL MEDICAL TREATMENT FACILITY</p> <p>Hierarchy: 1.X.3.1.3.2.3</p> <p>Framed: F</p> |  SUGPUSMM-- ***** |  SFGPUSMM-- ***** |  SNGPUSMM-- ***** |  SHGPUSMM-- ***** |
| <p>WAR.GRDTRK.UNT.CSS.MED.MEDTF.THT</p> <p>WARFIGHTING SYMBOLS GROUND TRACK UNIT COMBAT SERVICE SUPPORT MEDICAL MEDICAL TREATMENT FACILITY THEATER</p> <p>Hierarchy: 1.X.3.1.3.2.3.1</p> <p>Framed: F</p> |  SUGPUSMMT- ***** |  SFGPUSMMT- ***** |  SNGPUSMMT- ***** |  SHGPUSMMT- ***** |
| <p>WAR.GRDTRK.UNT.CSS.MED.MEDTF.CRP</p> <p>WARFIGHTING SYMBOLS GROUND TRACK UNIT COMBAT SERVICE SUPPORT MEDICAL MEDICAL TREATMENT FACILITY CORPS</p> <p>Hierarchy: 1.X.3.1.3.2.3.2</p> <p>Framed: F</p> |  SUGPUSMMC- ***** |  SFGPUSMMC- ***** |  SNGPUSMMC- ***** |  SHGPUSMMC- ***** |






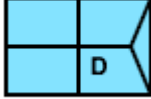



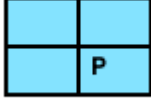






MIL-STD-2525C
APPENDIX A

TABLE A-V. UEI symbols - Continued.

| SYMBOL | UNKNOWN | FRIEND | NEUTRAL | HOSTILE |
|---|--|---|--|--|
| <p>WAR.GRDTRK.UNT.CSS.MED.VNY</p> <p>WARFIGHTING SYMBOLS GROUND TRACK UNIT COMBAT SERVICE SUPPORT MEDICAL VETERINARY</p> <p>Hierarchy: 1.X.3.1.3.2.4</p> <p>Framed: F</p> |  SUGPUSMV-- ***** |  SFGPUSMV-- ***** |  SNGPUSMV-- ***** |  SHGPUSMV-- ***** |
| <p>WAR.GRDTRK.UNT.CSS.MED.VNY.THT</p> <p>WARFIGHTING SYMBOLS GROUND TRACK UNIT COMBAT SERVICE SUPPORT MEDICAL VETERINARY THEATER</p> <p>Hierarchy: 1.X.3.1.3.2.4.1</p> <p>Framed: F</p> |  SUGPUSMVT- ***** |  SFGPUSMVT- ***** |  SNGPUSMVT- ***** |  SHGPUSMVT- ***** |
| <p>WAR.GRDTRK.UNT.CSS.MED.VNY.CRP</p> <p>WARFIGHTING SYMBOLS GROUND TRACK UNIT COMBAT SERVICE SUPPORT MEDICAL VETERINARY CORPS</p> <p>Hierarchy: 1.X.3.1.3.2.4.2</p> <p>Framed: F</p> |  SUGPUSMVC- ***** |  SFGPUSMVC- ***** |  SNGPUSMVC- ***** |  SHGPUSMVC- ***** |
| <p>WAR.GRDTRK.UNT.CSS.MED.DEN</p> <p>WARFIGHTING SYMBOLS GROUND TRACK UNIT COMBAT SERVICE SUPPORT MEDICAL DENTAL</p> <p>Hierarchy: 1.X.3.1.3.2.5</p> <p>Framed: F</p> |  SUGPUSMD-- ***** |  SFGPUSMD-- ***** |  SNGPUSMD-- ***** |  SHGPUSMD-- ***** |


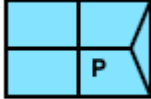
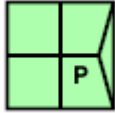

















MIL-STD-2525C
APPENDIX A

TABLE A-V. UEI symbols - Continued.

| SYMBOL | UNKNOWN | FRIEND | NEUTRAL | HOSTILE |
|---|--|---|--|--|
| WAR.GRDTRK.UNT.CSS.MED.DEN.THT WARFIGHTING SYMBOLS GROUND TRACK UNIT COMBAT SERVICE SUPPORT MEDICAL DENTAL THEATER Hierarchy: 1.X.3.1.3.2.5.1 Framed: F |  SUGPUSMDT- ***** |  SFGPUSMDT- ***** |  SNGPUSMDT- ***** |  SHGPUSMDT- ***** |
| WAR.GRDTRK.UNT.CSS.MED.DEN.CRP WARFIGHTING SYMBOLS GROUND TRACK UNIT COMBAT SERVICE SUPPORT MEDICAL DENTAL CORPS Hierarchy: 1.X.3.1.3.2.5.2 Framed: F |  SUGPUSMDC- ***** |  SFGPUSMDC- ***** |  SNGPUSMDC- ***** |  SHGPUSMDC- ***** |
| WAR.GRDTRK.UNT.CSS.MED.PSY WARFIGHTING SYMBOLS GROUND TRACK UNIT COMBAT SERVICE SUPPORT MEDICAL PSYCHOLOGICAL Hierarchy: 1.X.3.1.3.2.6 Framed: F |  SUGPUSMP-- ***** |  SFGPUSMP-- ***** |  SNGPUSMP-- ***** |  SHGPUSMP-- ***** |
| WAR.GRDTRK.UNT.CSS.MED.PSY.THT WARFIGHTING SYMBOLS GROUND TRACK UNIT COMBAT SERVICE SUPPORT MEDICAL PSYCHOLOGICAL THEATER Hierarchy: 1.X.3.1.3.2.6.1 Framed: F |  SUGPUSMPT- ***** |  SFGPUSMPT- ***** |  SNGPUSMPT- ***** |  SHGPUSMPT- ***** |










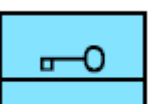
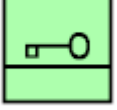


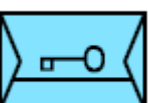


MIL-STD-2525C
APPENDIX A

TABLE A-V. UEI symbols - Continued.

| SYMBOL | UNKNOWN | FRIEND | NEUTRAL | HOSTILE |
|---|--|---|--|---|
| WAR.GRDTRK.UNT.CSS.MED.PSY.CRP WARFIGHTING SYMBOLS GROUND TRACK UNIT COMBAT SERVICE SUPPORT MEDICAL PSYCHOLOGICAL CORPS Hierarchy: 1.X.3.1.3.2.6.2 Framed: F |  SUGPUSMPC- ***** |  SFGPUSMPC- ***** |  SNGPUSMPC- ***** |  SHGPUSMPC- ***** |
| WAR.GRDTRK.UNT.CSS.SLP WARFIGHTING SYMBOLS GROUND TRACK UNIT COMBAT SERVICE SUPPORT SUPPLY Hierarchy: 1.X.3.1.3.3 Framed: F |  SUGPUSS---***** |  SFGPUSS---***** |  SNGPUSS---***** |  SHGPUS---***** |
| WAR.GRDTRK.UNT.CSS.SLP.THT WARFIGHTING SYMBOLS GROUND TRACK UNIT COMBAT SERVICE SUPPORT SUPPLY THEATER Hierarchy: 1.X.3.1.3.3.1 Framed: F |  SUGPUSST-- ***** |  SFGPUSST-- ***** |  SNGPUSST-- ***** |  SHGPUSST-- ***** |
| WAR.GRDTRK.UNT.CSS.SLP.CRP WARFIGHTING SYMBOLS GROUND TRACK UNIT COMBAT SERVICE SUPPORT SUPPLY CORPS Hierarchy: 1.X.3.1.3.3.2 Framed: F |  SUGPUSSC-- ***** |  SFGPUSSC-- ***** |  SNGPUSSC-- ***** |  SHGPUSC-- ***** |
| WAR.GRDTRK.UNT.CSS.SLP.CLS1 WARFIGHTING SYMBOLS GROUND TRACK UNIT COMBAT SERVICE SUPPORT SUPPLY CLASS I Hierarchy: 1.X.3.1.3.3.3 Framed: F |  SUGPUSS1-- ***** |  SFGPUSS1--***** |  SNGPUSS1-- ***** |  SHGPUS1-- ***** |


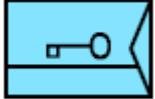
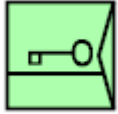


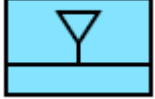



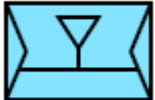



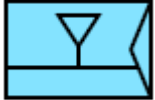


MIL-STD-2525C
APPENDIX A

TABLE A-V. UEI symbols - Continued.

| SYMBOL | UNKNOWN | FRIEND | NEUTRAL | HOSTILE |
|---|---|--|---|---|
| <p>WAR.GRDTRK.UNT.CSS.SLP.CLS1.THT</p> <p>WARFIGHTING SYMBOLS GROUND TRACK UNIT COMBAT SERVICE SUPPORT SUPPLY CLASS I THEATER</p> <p>Hierarchy: 1.X.3.1.3.3.3.1</p> <p>Framed: F</p> |  <p>SUGPUSS1T- *****</p> |  <p>SFGPUSS1T- *****</p> |  <p>SNGPUSS1T- *****</p> |  <p>SHGPUSS1T- *****</p> |
| <p>WAR.GRDTRK.UNT.CSS.SLP.CLS1.CRP</p> <p>WARFIGHTING SYMBOLS GROUND TRACK UNIT COMBAT SERVICE SUPPORT SUPPLY CLASS I CORPS</p> <p>Hierarchy: 1.X.3.1.3.3.3.2</p> <p>Framed: F</p> |  <p>SUGPUSS1C- *****</p> |  <p>SFGPUSS1C- *****</p> |  <p>SNGPUSS1C- *****</p> |  <p>SHGPUSS1C- *****</p> |
| <p>WAR.GRDTRK.UNT.CSS.SLP.CLS2</p> <p>WARFIGHTING SYMBOLS GROUND TRACK UNIT COMBAT SERVICE SUPPORT SUPPLY CLASS II</p> <p>Hierarchy: 1.X.3.1.3.3.4</p> <p>Framed: F</p> |  <p>SUGPUSS2-- *****</p> |  <p>SFGPUSS2--*****</p> |  <p>SNGPUSS2-- *****</p> |  <p>SHGPUSS2-- *****</p> |
| <p>WAR.GRDTRK.UNT.CSS.SLP.CLS2.THT</p> <p>WARFIGHTING SYMBOLS GROUND TRACK UNIT COMBAT SERVICE SUPPORT SUPPLY CLASS II THEATER</p> <p>Hierarchy: 1.X.3.1.3.3.4.1</p> <p>Framed: F</p> |  <p>SUGPUSS2T- *****</p> |  <p>SFGPUSS2T- *****</p> |  <p>SNGPUSS2T- *****</p> |  <p>SHGPUSS2T- *****</p> |














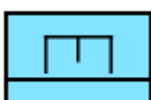


MIL-STD-2525C
APPENDIX A

TABLE A-V. UEI symbols - Continued.

| SYMBOL | UNKNOWN | FRIEND | NEUTRAL | HOSTILE |
|--|--|---|--|--|
| <p>WAR.GRDTRK.UNT.CSS.SLP.CLS2.CRP</p> <p>WARFIGHTING SYMBOLS GROUND TRACK UNIT COMBAT SERVICE SUPPORT SUPPLY CLASS II CORPS</p> <p>Hierarchy: 1.X.3.1.3.3.4.2</p> <p>Framed: F</p> |  SUGPUSS2C- ***** |  SFGPUSS2C- ***** |  SNGPUSS2C- ***** |  SHGPUSS2C- ***** |
| <p>WAR.GRDTRK.UNT.CSS.SLP.CLS3</p> <p>WARFIGHTING SYMBOLS GROUND TRACK UNIT COMBAT SERVICE SUPPORT SUPPLY CLASS III</p> <p>Hierarchy: 1.X.3.1.3.3.5</p> <p>Framed: F</p> |  SUGPUSS3-- ***** |  SFGPUSS3--***** |  SNGPUSS3-- ***** |  SHGPUSS3-- ***** |
| <p>WAR.GRDTRK.UNT.CSS.SLP.CLS3.THT</p> <p>WARFIGHTING SYMBOLS GROUND TRACK UNIT COMBAT SERVICE SUPPORT SUPPLY CLASS III THEATER</p> <p>Hierarchy: 1.X.3.1.3.3.5.1</p> <p>Framed: F</p> |  SUGPUSS3T- ***** |  SFGPUSS3T- ***** |  SNGPUSS3T- ***** |  SHGPUSS3T- ***** |
| <p>WAR.GRDTRK.UNT.CSS.SLP.CLS3.CRP</p> <p>WARFIGHTING SYMBOLS GROUND TRACK UNIT COMBAT SERVICE SUPPORT SUPPLY CLASS III CORPS</p> <p>Hierarchy: 1.X.3.1.3.3.5.2</p> <p>Framed: F</p> |  SUGPUSS3C- ***** |  SFGPUSS3C- ***** |  SNGPUSS3C- ***** |  SHGPUSS3C- ***** |


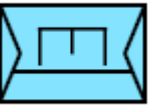



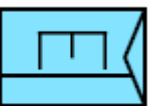



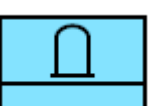



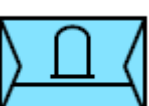


MIL-STD-2525C
APPENDIX A

TABLE A-V. UEI symbols - Continued.

| SYMBOL | UNKNOWN | FRIEND | NEUTRAL | HOSTILE |
|---|--|---|--|--|
| WAR.GRDTRK.UNT.CSS.SLP.CLS3.AVN WARFIGHTING SYMBOLS GROUND TRACK UNIT COMBAT SERVICE SUPPORT SUPPLY CLASS III AVIATION Hierarchy: 1.X.3.1.3.3.5.3 Framed: F |  SUGPUSS3A- ***** |  SFGPUSS3A- ***** |  SNGPUSS3A- ***** |  SHGPUSS3A- ***** |
| WAR.GRDTRK.UNT.CSS.SLP.CLS3.AVN.THT WARFIGHTING SYMBOLS GROUND TRACK UNIT COMBAT SERVICE SUPPORT SUPPLY CLASS III AVIATION THEATER Hierarchy: 1.X.3.1.3.3.5.3.1 Framed: F |  SUGPUSS3AT*** ** |  SFGPUSS3AT*** ** |  SNGPUSS3AT*** ** |  SHGPUSS3AT*** ** |
| WAR.GRDTRK.UNT.CSS.SLP.CLS3.AVN.CRP WARFIGHTING SYMBOLS GROUND TRACK UNIT COMBAT SERVICE SUPPORT SUPPLY CLASS III AVIATION CORPS Hierarchy: 1.X.3.1.3.3.5.3.2 Framed: F |  SUGPUSS3AC*** ** |  SFGPUSS3AC*** ** |  SNGPUSS3AC*** ** |  SHGPUSS3AC*** ** |
| WAR.GRDTRK.UNT.CSS.SLP.CLS4 WARFIGHTING SYMBOLS GROUND TRACK UNIT COMBAT SERVICE SUPPORT SUPPLY CLASS IV Hierarchy: 1.X.3.1.3.3.6 Framed: F |  SUGPUSS4-- ***** |  SFGPUSS4--***** |  SNGPUSS4-- ***** |  SHGPUSS4-- ***** |



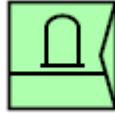


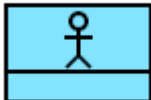
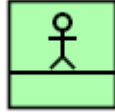


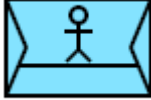



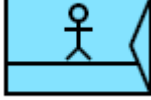
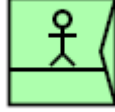

MIL-STD-2525C
APPENDIX A

TABLE A-V. UEI symbols - Continued.

| SYMBOL | UNKNOWN | FRIEND | NEUTRAL | HOSTILE |
|---|---|--|---|---|
| <p>WAR.GRDTRK.UNT.CSS.SLP.CLS4.THT</p> <p>WARFIGHTING SYMBOLS GROUND TRACK UNIT COMBAT SERVICE SUPPORT SUPPLY CLASS IV THEATER</p> <p>Hierarchy: 1.X.3.1.3.3.6.1</p> <p>Framed: F</p> |  <p>SUGPUSS4T- *****</p> |  <p>SFGPUSS4T- *****</p> |  <p>SNGPUSS4T- *****</p> |  <p>SHGPUSS4T- *****</p> |
| <p>WAR.GRDTRK.UNT.CSS.SLP.CLS4.CRP</p> <p>WARFIGHTING SYMBOLS GROUND TRACK UNIT COMBAT SERVICE SUPPORT SUPPLY CLASS IV CORPS</p> <p>Hierarchy: 1.X.3.1.3.3.6.2</p> <p>Framed: F</p> |  <p>SUGPUSS4C- *****</p> |  <p>SFGPUSS4C- *****</p> |  <p>SNGPUSS4C- *****</p> |  <p>SHGPUSS4C- *****</p> |
| <p>WAR.GRDTRK.UNT.CSS.SLP.CLS5</p> <p>WARFIGHTING SYMBOLS GROUND TRACK UNIT COMBAT SERVICE SUPPORT SUPPLY CLASS V</p> <p>Hierarchy: 1.X.3.1.3.3.7</p> <p>Framed: F</p> |  <p>SUGPUSS5-- *****</p> |  <p>SFGPUSS5--*****</p> |  <p>SNGPUSS5-- *****</p> |  <p>SHGPUSS5-- *****</p> |
| <p>WAR.GRDTRK.UNT.CSS.SLP.CLS5.THT</p> <p>WARFIGHTING SYMBOLS GROUND TRACK UNIT COMBAT SERVICE SUPPORT SUPPLY CLASS V THEATER</p> <p>Hierarchy: 1.X.3.1.3.3.7.1</p> <p>Framed: F</p> |  <p>SUGPUSS5T- *****</p> |  <p>SFGPUSS5T- *****</p> |  <p>SNGPUSS5T- *****</p> |  <p>SHGPUSS5T- *****</p> |

















MIL-STD-2525C
APPENDIX A

TABLE A-V. UEI symbols - Continued.

| SYMBOL | UNKNOWN | FRIEND | NEUTRAL | HOSTILE |
|---|--|---|--|--|
| <p>WAR.GRDTRK.UNT.CSS.SLP.CLS5.CRP</p> <p>WARFIGHTING SYMBOLS GROUND TRACK UNIT COMBAT SERVICE SUPPORT SUPPLY CLASS V CORPS</p> <p>Hierarchy: 1.X.3.1.3.3.7.2</p> <p>Framed: F</p> |  SUGPUSS5C- ***** |  SFGPUSS5C- ***** |  SNGPUSS5C- ***** |  SHGPUSS5C- ***** |
| <p>WAR.GRDTRK.UNT.CSS.SLP.CLS6</p> <p>WARFIGHTING SYMBOLS GROUND TRACK UNIT COMBAT SERVICE SUPPORT SUPPLY CLASS VI</p> <p>Hierarchy: 1.X.3.1.3.3.8</p> <p>Framed: F</p> |  SUGPUSS6-- ***** |  SFGPUSS6--***** |  SNGPUSS6-- ***** |  SHGPUSS6-- ***** |
| <p>WAR.GRDTRK.UNT.CSS.SLP.CLS6.THT</p> <p>WARFIGHTING SYMBOLS GROUND TRACK UNIT COMBAT SERVICE SUPPORT SUPPLY CLASS VI THEATER</p> <p>Hierarchy: 1.X.3.1.3.3.8.1</p> <p>Framed: F</p> |  SUGPUSS6T- ***** |  SFGPUSS6T- ***** |  SNGPUSS6T- ***** |  SHGPUSS6T- ***** |
| <p>WAR.GRDTRK.UNT.CSS.SLP.CLS6.CRP</p> <p>WARFIGHTING SYMBOLS GROUND TRACK UNIT COMBAT SERVICE SUPPORT SUPPLY CLASS VI CORPS</p> <p>Hierarchy: 1.X.3.1.3.3.8.2</p> <p>Framed: F</p> |  SUGPUSS6C- ***** |  SFGPUSS6C- ***** |  SNGPUSS6C- ***** |  SHGPUSS6C- ***** |


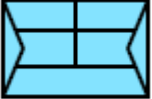








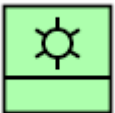





MIL-STD-2525C
APPENDIX A

TABLE A-V. UEI symbols - Continued.

| SYMBOL | UNKNOWN | FRIEND | NEUTRAL | HOSTILE |
|--|---|--|---|---|
| <p>WAR.GRDTRK.UNT.CSS.SLP.CLS7</p> <p>WARFIGHTING SYMBOLS GROUND TRACK UNIT COMBAT SERVICE SUPPORT SUPPLY CLASS VII</p> <p>Hierarchy: 1.X.3.1.3.3.9</p> <p>Framed: F</p> |  <p>SUGPUSS7-- *****</p> |  <p>SFGPUSS7--*****</p> |  <p>SNGPUSS7-- *****</p> |  <p>SHGPUSS7-- *****</p> |
| <p>WAR.GRDTRK.UNT.CSS.SLP.CLS7.THT</p> <p>WARFIGHTING SYMBOLS GROUND TRACK UNIT COMBAT SERVICE SUPPORT SUPPLY CLASS VII THEATER</p> <p>Hierarchy: 1.X.3.1.3.3.9.1</p> <p>Framed: F</p> |  <p>SUGPUSS7T- *****</p> |  <p>SFGPUSS7T- *****</p> |  <p>SNGPUSS7T- *****</p> |  <p>SHGPUSS7T- *****</p> |
| <p>WAR.GRDTRK.UNT.CSS.SLP.CLS7.CRP</p> <p>WARFIGHTING SYMBOLS GROUND TRACK UNIT COMBAT SERVICE SUPPORT SUPPLY CLASS VII CORPS</p> <p>Hierarchy: 1.X.3.1.3.3.9.2</p> <p>Framed: F</p> |  <p>SUGPUSS7C- *****</p> |  <p>SFGPUSS7C- *****</p> |  <p>SNGPUSS7C- *****</p> |  <p>SHGPUSS7C- *****</p> |
| <p>WAR.GRDTRK.UNT.CSS.SLP.CLS8</p> <p>WARFIGHTING SYMBOLS GROUND TRACK UNIT COMBAT SERVICE SUPPORT SUPPLY CLASS VIII</p> <p>Hierarchy: 1.X.3.1.3.3.10</p> <p>Framed: F</p> |  <p>SUGPUSS8-- *****</p> |  <p>SFGPUSS8--*****</p> |  <p>SNGPUSS8-- *****</p> |  <p>SHGPUSS8-- *****</p> |



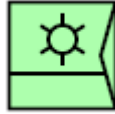











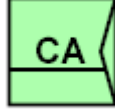

MIL-STD-2525C
APPENDIX A

TABLE A-V. UEI symbols - Continued.

| SYMBOL | UNKNOWN | FRIEND | NEUTRAL | HOSTILE |
|--|---|--|---|---|
| <p>WAR.GRDTRK.UNT.CSS.SLP.CLS8.THT</p> <p>WARFIGHTING SYMBOLS GROUND TRACK UNIT COMBAT SERVICE SUPPORT SUPPLY CLASS VIII THEATER</p> <p>Hierarchy: 1.X.3.1.3.3.10.1</p> <p>Framed: F</p> |  <p>SUGPUSS8T- *****</p> |  <p>SFGPUSS8T- *****</p> |  <p>SNGPUSS8T- *****</p> |  <p>SHGPUSS8T- *****</p> |
| <p>WAR.GRDTRK.UNT.CSS.SLP.CLS8.CRP</p> <p>WARFIGHTING SYMBOLS GROUND TRACK UNIT COMBAT SERVICE SUPPORT SUPPLY CLASS VIII CORPS</p> <p>Hierarchy: 1.X.3.1.3.3.10.2</p> <p>Framed: F</p> |  <p>SUGPUSS8C- *****</p> |  <p>SFGPUSS8C- *****</p> |  <p>SNGPUSS8C- *****</p> |  <p>SHGPUSS8C- *****</p> |
| <p>WAR.GRDTRK.UNT.CSS.SLP.CLS9</p> <p>WARFIGHTING SYMBOLS GROUND TRACK UNIT COMBAT SERVICE SUPPORT SUPPLY CLASS IX</p> <p>Hierarchy: 1.X.3.1.3.3.11</p> <p>Framed: F</p> |  <p>SUGPUSS9-- *****</p> |  <p>SFGPUSS9--*****</p> |  <p>SNGPUSS9-- *****</p> |  <p>SHGPUSS9-- *****</p> |
| <p>WAR.GRDTRK.UNT.CSS.SLP.CLS9.THT</p> <p>WARFIGHTING SYMBOLS GROUND TRACK UNIT COMBAT SERVICE SUPPORT SUPPLY CLASS IX THEATER</p> <p>Hierarchy: 1.X.3.1.3.3.11.1</p> <p>Framed: F</p> |  <p>SUGPUSS9T- *****</p> |  <p>SFGPUSS9T- *****</p> |  <p>SNGPUSS9T- *****</p> |  <p>SHGPUSS9T- *****</p> |






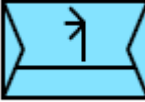




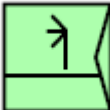





MIL-STD-2525C
APPENDIX A

TABLE A-V. UEI symbols - Continued.

| SYMBOL | UNKNOWN | FRIEND | NEUTRAL | HOSTILE |
|---|--|---|--|--|
| WAR.GRDTRK.UNT.CSS.SLP.CLS9.CRP WARFIGHTING SYMBOLS GROUND TRACK UNIT COMBAT SERVICE SUPPORT SUPPLY CLASS IX CORPS Hierarchy: 1.X.3.1.3.3.11.2 Framed: F |  SUGPUSS9C- ***** |  SFGPUSS9C- ***** |  SNGPUSS9C- ***** |  SHGPUSS9C- ***** |
| WAR.GRDTRK.UNT.CSS.SLP.CLS10 WARFIGHTING SYMBOLS GROUND TRACK UNIT COMBAT SERVICE SUPPORT SUPPLY CLASS X Hierarchy: 1.X.3.1.3.3.12 Framed: F |  SUGPUSSX-- ***** |  SFGPUSSX-- ***** |  SNGPUSSX-- ***** |  SHGPUSSX-- ***** |
| WAR.GRDTRK.UNT.CSS.SLP.CLS10.THT WARFIGHTING SYMBOLS GROUND TRACK UNIT COMBAT SERVICE SUPPORT SUPPLY CLASS X THEATER Hierarchy: 1.X.3.1.3.3.12.1 Framed: F |  SUGPUSSXT- ***** |  SFGPUSSXT- ***** |  SNGPUSSXT- ***** |  SHGPUSSXT- ***** |
| WAR.GRDTRK.UNT.CSS.SLP.CLS10.CRP WARFIGHTING SYMBOLS GROUND TRACK UNIT COMBAT SERVICE SUPPORT SUPPLY CLASS X CORPS Hierarchy: 1.X.3.1.3.3.12.2 Framed: F |  SUGPUSSXC- ***** |  SFGPUSSXC- ***** |  SNGPUSSXC- ***** |  SHGPUSSXC- ***** |


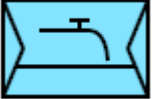



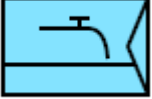










MIL-STD-2525C
APPENDIX A

TABLE A-V. UEI symbols - Continued.

| SYMBOL | UNKNOWN | FRIEND | NEUTRAL | HOSTILE |
|---|--|---|--|--|
| <p>WAR.GRDTRK.UNT.CSS.SLP.LDY</p> <p>WARFIGHTING SYMBOLS GROUND TRACK UNIT COMBAT SERVICE SUPPORT SUPPLY LAUNDRY/BATH</p> <p>Hierarchy: 1.X.3.1.3.3.13</p> <p>Framed: F</p> |  SUGPUSSL-- ***** |  SFGPUSSL-- ***** |  SNGPUSSL-- ***** |  SHGPUSSL-- ***** |
| <p>WAR.GRDTRK.UNT.CSS.SLP.LDY.THT</p> <p>WARFIGHTING SYMBOLS GROUND TRACK UNIT COMBAT SERVICE SUPPORT SUPPLY LAUNDRY/BATH THEATER</p> <p>Hierarchy: 1.X.3.1.3.3.13.1</p> <p>Framed: F</p> |  SUGPUSSLT- ***** |  SFGPUSSLT- ***** |  SNGPUSSLT- ***** |  SHGPUSSLT- ***** |
| <p>WAR.GRDTRK.UNT.CSS.SLP.LDY.CRP</p> <p>WARFIGHTING SYMBOLS GROUND TRACK UNIT COMBAT SERVICE SUPPORT SUPPLY LAUNDRY/BATH CORPS</p> <p>Hierarchy: 1.X.3.1.3.3.13.2</p> <p>Framed: F</p> |  SUGPUSSLC- ***** |  SFGPUSSLC- ***** |  SNGPUSSLC- ***** |  SHGPUSSLC- ***** |
| <p>WAR.GRDTRK.UNT.CSS.SLP.H2O</p> <p>WARFIGHTING SYMBOLS GROUND TRACK UNIT COMBAT SERVICE SUPPORT SUPPLY WATER</p> <p>Hierarchy: 1.X.3.1.3.3.14</p> <p>Framed: F</p> |  SUGPUSSW-- ***** |  SFGPUSSW-- ***** |  SNGPUSSW-- ***** |  SHGPUSSW-- ***** |


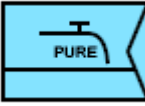
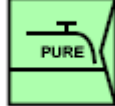



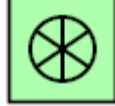



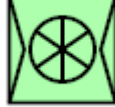



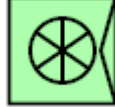


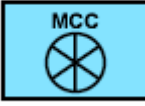


MIL-STD-2525C
APPENDIX A

TABLE A-V. UEI symbols - Continued.

| SYMBOL | UNKNOWN | FRIEND | NEUTRAL | HOSTILE |
|---|--|---|--|--|
| WAR.GRDTRK.UNT.CSS.SLP.H2O.THT WARFIGHTING SYMBOLS GROUND TRACK UNIT COMBAT SERVICE SUPPORT SUPPLY WATER THEATER Hierarchy: 1.X.3.1.3.3.14.1 Framed: F |  SUGPUSSWT- ***** |  SFGPUSSWT- ***** |  SNGPUSSWT- ***** |  SHGPUSSWT- ***** |
| WAR.GRDTRK.UNT.CSS.SLP.H2O.CRP WARFIGHTING SYMBOLS GROUND TRACK UNIT COMBAT SERVICE SUPPORT SUPPLY WATER CORPS Hierarchy: 1.X.3.1.3.3.14.2 Framed: F |  SUGPUSSWC- ***** |  SFGPUSSWC- ***** |  SNGPUSSWC- ***** |  SHGPUSSWC- ***** |
| WAR.GRDTRK.UNT.CSS.SLP.H2O.PUR WARFIGHTING SYMBOLS GROUND TRACK UNIT COMBAT SERVICE SUPPORT SUPPLY WATER PURIFICATION Hierarchy: 1.X.3.1.3.3.14.3 Framed: F |  SUGPUSSWP- ***** |  SFGPUSSWP- ***** |  SNGPUSSWP- ***** |  SHGPUSSWP- ***** |
| WAR.GRDTRK.UNT.CSS.SLP.H2O.PUR.THT WARFIGHTING SYMBOLS GROUND TRACK UNIT COMBAT SERVICE SUPPORT SUPPLY WATER PURIFICATION THEATER Hierarchy: 1.X.3.1.3.3.14.3.1 Framed: F |  SUGPUSSWPT** *** |  SFGPUSSWPT*** ** |  SNGPUSSWPT** *** |  SHGPUSSWPT** *** |


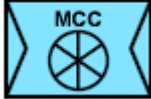














MIL-STD-2525C
APPENDIX A

TABLE A-V. UEI symbols - Continued.

| SYMBOL | UNKNOWN | FRIEND | NEUTRAL | HOSTILE |
|---|--|---|--|--|
| <p>WAR.GRDTRK.UNT.CSS.SLP.H2O.PUR.CRP</p> <p>WARFIGHTING SYMBOLS GROUND TRACK UNIT COMBAT SERVICE SUPPORT SUPPLY WATER PURIFICATION CORPS</p> <p>Hierarchy: 1.X.3.1.3.3.14.3.2</p> <p>Framed: F</p> |  SUGPUSSWPC** *** |  SFGPUSSWPC*** ** |  SNGPUSSWPC** *** |  SHGPUSSWPC** *** |
| <p>WAR.GRDTRK.UNT.CSS.TPT</p> <p>WARFIGHTING SYMBOLS GROUND TRACK UNIT COMBAT SERVICE SUPPORT TRANSPORTATION</p> <p>Hierarchy: 1.X.3.1.3.4</p> <p>Framed: F</p> |  SUGPUST---***** |  SFGPUST---***** |  SNGPUST---***** |  SHGPUST---***** |
| <p>WAR.GRDTRK.UNT.CSS.TPT.THT</p> <p>WARFIGHTING SYMBOLS GROUND TRACK UNIT COMBAT SERVICE SUPPORT TRANSPORTATION THEATER</p> <p>Hierarchy: 1.X.3.1.3.4.1</p> <p>Framed: F</p> |  SUGPUSTT-- ***** |  SFGPUSTT-- ***** |  SNGPUSTT-- ***** |  SHGPUSTT-- ***** |
| <p>WAR.GRDTRK.UNT.CSS.TPT.CRP</p> <p>WARFIGHTING SYMBOLS GROUND TRACK UNIT COMBAT SERVICE SUPPORT TRANSPORTATION CORPS</p> <p>Hierarchy: 1.X.3.1.3.4.2</p> <p>Framed: F</p> |  SUGPUSTC-- ***** |  SFGPUSTC-- ***** |  SNGPUSTC-- ***** |  SHGPUSTC-- ***** |
| <p>WAR.GRDTRK.UNT.CSS.TPT.MCC</p> <p>WARFIGHTING SYMBOLS GROUND TRACK UNIT COMBAT SERVICE SUPPORT TRANSPORTATION MOVEMENT CONTROL CENTER (MCC)</p> <p>Hierarchy: 1.X.3.1.3.4.3</p> <p>Framed: F</p> |  SUGPUSTM-- ***** |  SFGPUSTM-- ***** |  SNGPUSTM-- ***** |  SHGPUSTM-- ***** |



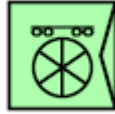






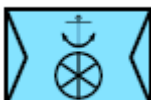






MIL-STD-2525C
APPENDIX A

TABLE A-V. UEI symbols - Continued.

| SYMBOL | UNKNOWN | FRIEND | NEUTRAL | HOSTILE |
|---|--|---|--|--|
| <p>WAR.GRDTRK.UNT.CSS.TPT.MCC.THT</p> <p>WARFIGHTING SYMBOLS GROUND TRACK UNIT COMBAT SERVICE SUPPORT TRANSPORTATION MOVEMENT CONTROL CENTER (MCC) THEATER</p> <p>Hierarchy: 1.X.3.1.3.4.3.1</p> <p>Framed: F</p> |  SUGPUSTMT- ***** |  SFGPUSTMT- ***** |  SNGPUSTMT- ***** |  SHGPUSTMT- ***** |
| <p>WAR.GRDTRK.UNT.CSS.TPT.MCC.CRP</p> <p>WARFIGHTING SYMBOLS GROUND TRACK UNIT COMBAT SERVICE SUPPORT TRANSPORTATION MOVEMENT CONTROL CENTER (MCC) CORPS</p> <p>Hierarchy: 1.X.3.1.3.4.3.2</p> <p>Framed: F</p> |  SUGPUSTMC- ***** |  SFGPUSTMC- ***** |  SNGPUSTMC- ***** |  SHGPUSTMC- ***** |
| <p>WAR.GRDTRK.UNT.CSS.TPT.RHD</p> <p>WARFIGHTING SYMBOLS GROUND TRACK UNIT COMBAT SERVICE SUPPORT TRANSPORTATION RAILHEAD</p> <p>Hierarchy: 1.X.3.1.3.4.4</p> <p>Framed: F</p> |  SUGPUSTR-- ***** |  SFGPUSTR-- ***** |  SNGPUSTR-- ***** |  SHGPUSTR-- ***** |
| <p>WAR.GRDTRK.UNT.CSS.TPT.RHD.THT</p> <p>WARFIGHTING SYMBOLS GROUND TRACK UNIT COMBAT SERVICE SUPPORT TRANSPORTATION RAILHEAD THEATER</p> <p>Hierarchy: 1.X.3.1.3.4.4.1</p> <p>Framed: F</p> |  SUGPUSTRT- ***** |  SFGPUSTRT- ***** |  SNGPUSTRT- ***** |  SHGPUSTRT- ***** |















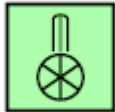

MIL-STD-2525C
APPENDIX A

TABLE A-V. UEI symbols - Continued.

| SYMBOL | UNKNOWN | FRIEND | NEUTRAL | HOSTILE |
|---|--|---|--|--|
| WAR.GRDTRK.UNT.CSS.TPT.RHD.CRP WARFIGHTING SYMBOLS GROUND TRACK UNIT COMBAT SERVICE SUPPORT TRANSPORTATION RAILHEAD CORPS Hierarchy: 1.X.3.1.3.4.4.2 Framed: F |  SUGPUSTRC- ***** |  SFGPUSTRC- ***** |  SNGPUSTRC- ***** |  SHGPUSTRC- ***** |
| WAR.GRDTRK.UNT.CSS.TPT.SPOD WARFIGHTING SYMBOLS GROUND TRACK UNIT COMBAT SERVICE SUPPORT TRANSPORTATION SPOD/SPOE Hierarchy: 1.X.3.1.3.4.5 Framed: F |  SUGPUSTS-- ***** |  SFGPUSTS-- ***** |  SNGPUSTS-- ***** |  SHGPUSTS-- ***** |
| WAR.GRDTRK.UNT.CSS.TPT.SPOD.THT WARFIGHTING SYMBOLS GROUND TRACK UNIT COMBAT SERVICE SUPPORT TRANSPORTATION SPOD/SPOE THEATER Hierarchy: 1.X.3.1.3.4.5.1 Framed: F |  SUGPUSTST- ***** |  SFGPUSTST- ***** |  SNGPUSTST- ***** |  SHGPUSTST- ***** |
| WAR.GRDTRK.UNT.CSS.TPT.SPOD.CRP WARFIGHTING SYMBOLS GROUND TRACK UNIT COMBAT SERVICE SUPPORT TRANSPORTATION SPOD/SPOE CORPS Hierarchy: 1.X.3.1.3.4.5.2 Framed: F |  SUGPUSTSC- ***** |  SFGPUSTSC- ***** |  SNGPUSTSC- ***** |  SHGPUSTSC- ***** |










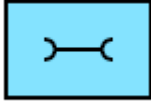
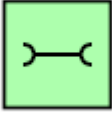
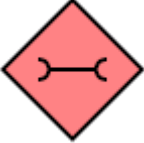
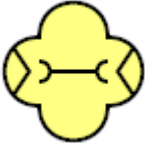
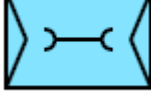
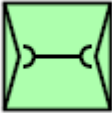
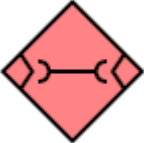

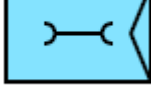
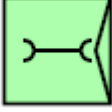

MIL-STD-2525C
APPENDIX A

TABLE A-V. UEI symbols - Continued.

| SYMBOL | UNKNOWN | FRIEND | NEUTRAL | HOSTILE |
|--|--|---|--|--|
| <p>WAR.GRDTRK.UNT.CSS.TPT.APOD</p> <p>WARFIGHTING SYMBOLS GROUND TRACK UNIT COMBAT SERVICE SUPPORT TRANSPORTATION APOD/APOE</p> <p>Hierarchy: 1.X.3.1.3.4.6</p> <p>Framed: F</p> |  SUGPUSTA-- ***** |  SFGPUSTA-- ***** |  SNGPUSTA-- ***** |  SHGPUSTA-- ***** |
| <p>WAR.GRDTRK.UNT.CSS.TPT.APOD.THT</p> <p>WARFIGHTING SYMBOLS GROUND TRACK UNIT COMBAT SERVICE SUPPORT TRANSPORTATION APOD/APOE THEATER</p> <p>Hierarchy: 1.X.3.1.3.4.6.1</p> <p>Framed: F</p> |  SUGPUSTAT- ***** |  SFGPUSTAT- ***** |  SNGPUSTAT- ***** |  SHGPUSTAT- ***** |
| <p>WAR.GRDTRK.UNT.CSS.TPT.APOD.CRP</p> <p>WARFIGHTING SYMBOLS GROUND TRACK UNIT COMBAT SERVICE SUPPORT TRANSPORTATION APOD/APOE CORPS</p> <p>Hierarchy: 1.X.3.1.3.4.6.2</p> <p>Framed: F</p> |  SUGPUSTAC- ***** |  SFGPUSTAC- ***** |  SNGPUSTAC- ***** |  SHGPUSTAC- ***** |
| <p>WAR.GRDTRK.UNT.CSS.TPT.MSL</p> <p>WARFIGHTING SYMBOLS GROUND TRACK UNIT COMBAT SERVICE SUPPORT TRANSPORTATION MISSILE</p> <p>Hierarchy: 1.X.3.1.3.4.7</p> <p>Framed: F</p> |  SUGPUSTI--***** |  SFGPUSTI--***** |  SNGPUSTI--***** |  SHGPUSTI--***** |


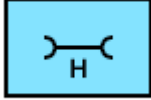
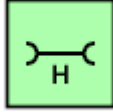

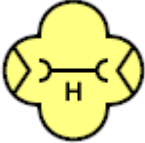
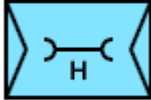
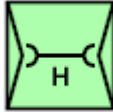


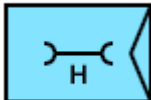
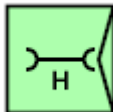





MIL-STD-2525C
APPENDIX A

TABLE A-V. UEI symbols - Continued.

| SYMBOL | UNKNOWN | FRIEND | NEUTRAL | HOSTILE |
|--|--|---|--|--|
| WAR.GRDTRK.UNT.CSS.TPT.MSL.THT WARFIGHTING SYMBOLS GROUND TRACK UNIT COMBAT SERVICE SUPPORT TRANSPORTATION MISSILE THEATER Hierarchy: 1.X.3.1.3.4.7.1 Framed: F |  SUGPUSITIT- ***** |  SFGPUSITIT- ***** |  SNGPUSITIT- ***** |  SHGPUSITIT- ***** |
| WAR.GRDTRK.UNT.CSS.TPT.MSL.CRP WARFIGHTING SYMBOLS GROUND TRACK UNIT COMBAT SERVICE SUPPORT TRANSPORTATION MISSILE CORPS Hierarchy: 1.X.3.1.3.4.7.2 Framed: F |  SUGPUSITIC- ***** |  SFGPUSITIC- ***** |  SNGPUSITIC- ***** |  SHGPUSITIC- ***** |
| WAR.GRDTRK.UNT.CSS.MAINT WARFIGHTING SYMBOLS GROUND TRACK UNIT COMBAT SERVICE SUPPORT MAINTENANCE Hierarchy: 1.X.3.1.3.5 Framed: F |  SUGPUSX--- ***** |  SFGPUSX---***** |  SNGPUSX--- ***** |  SHGPUSX--- ***** |
| WAR.GRDTRK.UNT.CSS.MAINT.THT WARFIGHTING SYMBOLS GROUND TRACK UNIT COMBAT SERVICE SUPPORT MAINTENANCE THEATER Hierarchy: 1.X.3.1.3.5.1 Framed: F |  SUGPUSXT-- ***** |  SFGPUSXT-- ***** |  SNGPUSXT-- ***** |  SHGPUSXT-- ***** |
| WAR.GRDTRK.UNT.CSS.MAINT.CRP WARFIGHTING SYMBOLS GROUND TRACK UNIT COMBAT SERVICE SUPPORT MAINTENANCE CORPS Hierarchy: 1.X.3.1.3.5.2 Framed: F |  SUGPUSXC-- ***** |  SFGPUSXC-- ***** |  SNGPUSXC-- ***** |  SHGPUSXC-- ***** |



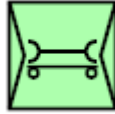



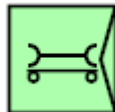






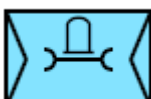


MIL-STD-2525C
APPENDIX A

TABLE A-V. UEI symbols - Continued.

| SYMBOL | UNKNOWN | FRIEND | NEUTRAL | HOSTILE |
|--|--|---|--|--|
| <p>WAR.GRDTRK.UNT.CSS.MAINT.HVY</p> <p>WARFIGHTING SYMBOLS GROUND TRACK UNIT COMBAT SERVICE SUPPORT MAINTENANCE HEAVY</p> <p>Hierarchy: 1.X.3.1.3.5.3</p> <p>Framed: F</p> |  SUGPUSXH-- ***** |  SFGPUSXH-- ***** |  SNGPUSXH-- ***** |  SHGPUSXH-- ***** |
| <p>WAR.GRDTRK.UNT.CSS.MAINT.HVY.THT</p> <p>WARFIGHTING SYMBOLS GROUND TRACK UNIT COMBAT SERVICE SUPPORT MAINTENANCE HEAVY THEATER</p> <p>Hierarchy: 1.X.3.1.3.5.3.1</p> <p>Framed: F</p> |  SUGPUSXHT- ***** |  SFGPUSXHT- ***** |  SNGPUSXHT- ***** |  SHGPUSXHT- ***** |
| <p>WAR.GRDTRK.UNT.CSS.MAINT.HVY.CRP</p> <p>WARFIGHTING SYMBOLS GROUND TRACK UNIT COMBAT SERVICE SUPPORT MAINTENANCE HEAVY CORPS</p> <p>Hierarchy: 1.X.3.1.3.5.3.2</p> <p>Framed: F</p> |  SUGPUSXHC- ***** |  SFGPUSXHC- ***** |  SNGPUSXHC- ***** |  SHGPUSXHC- ***** |
| <p>WAR.GRDTRK.UNT.CSS.MAINT.RCY</p> <p>WARFIGHTING SYMBOLS GROUND TRACK UNIT COMBAT SERVICE SUPPORT MAINTENANCE RECOVERY</p> <p>Hierarchy: 1.X.3.1.3.5.4</p> <p>Framed: F</p> |  SUGPUSXR-- ***** |  SFGPUSXR-- ***** |  SNGPUSXR-- ***** |  SHGPUSXR-- ***** |










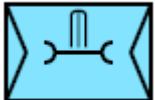






MIL-STD-2525C
APPENDIX A

TABLE A-V. UEI symbols - Continued.

| SYMBOL | UNKNOWN | FRIEND | NEUTRAL | HOSTILE |
|--|--|---|--|--|
| WAR.GRDTRK.UNT.CSS.MAINT.RCY.THT WARFIGHTING SYMBOLS GROUND TRACK UNIT COMBAT SERVICE SUPPORT MAINTENANCE RECOVERY THEATER Hierarchy: 1.X.3.1.3.5.4.1 Framed: F |  SUGPUSXRT- ***** |  SFGPUSXRT- ***** |  SNGPUSXRT- ***** |  SHGPUSXRT- ***** |
| WAR.GRDTRK.UNT.CSS.MAINT.RCY.CRP WARFIGHTING SYMBOLS GROUND TRACK UNIT COMBAT SERVICE SUPPORT MAINTENANCE RECOVERY CORPS Hierarchy: 1.X.3.1.3.5.4.2 Framed: F |  SUGPUSXRC- ***** |  SFGPUSXRC- ***** |  SNGPUSXRC- ***** |  SHGPUSXRC- ***** |
| WAR.GRDTRK.UNT.CSS.MAINT.ORD WARFIGHTING SYMBOLS GROUND TRACK UNIT COMBAT SERVICE SUPPORT MAINTENANCE ORDNANCE Hierarchy: 1.X.3.1.3.5.5 Framed: F |  SUGPUSXO-- ***** |  SFGPUSXO-- ***** |  SNGPUSXO-- ***** |  SHGPUSXO-- ***** |
| WAR.GRDTRK.UNT.CSS.MAINT.ORD.THT WARFIGHTING SYMBOLS GROUND TRACK UNIT COMBAT SERVICE SUPPORT MAINTENANCE ORDNANCE THEATER Hierarchy: 1.X.3.1.3.5.5.1 Framed: F |  SUGPUSXOT- ***** |  SFGPUSXOT- ***** |  SNGPUSXOT- ***** |  SHGPUSXOT- ***** |


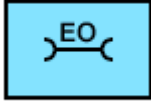
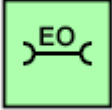


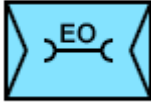



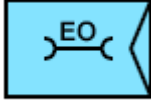
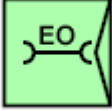




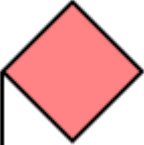




MIL-STD-2525C
APPENDIX A

TABLE A-V. UEI symbols - Continued.

| SYMBOL | UNKNOWN | FRIEND | NEUTRAL | HOSTILE |
|---|--|---|--|--|
| WAR.GRDTRK.UNT.CSS.MAINT.ORD.CRP WARFIGHTING SYMBOLS GROUND TRACK UNIT COMBAT SERVICE SUPPORT MAINTENANCE ORDNANCE CORPS Hierarchy: 1.X.3.1.3.5.5.2 Framed: F |  SUGPUSXOC- ***** |  SFGPUSXOC- ***** |  SNGPUSXOC- ***** |  SHGPUSXOC- ***** |
| WAR.GRDTRK.UNT.CSS.MAINT.ORD.MSL WARFIGHTING SYMBOLS GROUND TRACK UNIT COMBAT SERVICE SUPPORT MAINTENANCE ORDNANCE MISSILE Hierarchy: 1.X.3.1.3.5.5.3 Framed: F |  SUGPUSXOM- ***** |  SFGPUSXOM- ***** |  SNGPUSXOM- ***** |  SHGPUSXOM- ***** |
| WAR.GRDTRK.UNT.CSS.MAINT.ORD.MSL.THT WARFIGHTING SYMBOLS GROUND TRACK UNIT COMBAT SERVICE SUPPORT MAINTENANCE ORDNANCE MISSILE THEATER Hierarchy: 1.X.3.1.3.5.5.3.1 Framed: F |  SUGPUSXOMT** *** |  SFGPUSXOMT** *** |  SNGPUSXOMT** *** |  SHGPUSXOMT** *** |
| WAR.GRDTRK.UNT.CSS.MAINT.ORD.MSL.CRP WARFIGHTING SYMBOLS GROUND TRACK UNIT COMBAT SERVICE SUPPORT MAINTENANCE ORDNANCE MISSILE CORPS Hierarchy: 1.X.3.1.3.5.5.3.2 Framed: F |  SUGPUSXOMC** *** |  SFGPUSXOMC** *** |  SNGPUSXOMC** *** |  SHGPUSXOMC** *** |

















MIL-STD-2525C
APPENDIX A

TABLE A-V. UEI symbols - Continued.

| SYMBOL | UNKNOWN | FRIEND | NEUTRAL | HOSTILE |
|---|--|---|--|--|
| WAR.GRDTRK.UNT.CSS.MAINT.EOP WARFIGHTING SYMBOLS GROUND TRACK UNIT COMBAT SERVICE SUPPORT MAINTENANCE ELECTRO-OPTICAL Hierarchy: 1.X.3.1.3.5.6 Framed: F |  SUGPUSXE-- ***** |  SFGPUSXE-- ***** |  SNGPUSXE-- ***** |  SHGPUSXE-- ***** |
| WAR.GRDTRK.UNT.CSS.MAINT.EOP.THT WARFIGHTING SYMBOLS GROUND TRACK UNIT COMBAT SERVICE SUPPORT MAINTENANCE ELECTRO-OPTICAL THEATER Hierarchy: 1.X.3.1.3.5.6.1 Framed: F |  SUGPUSXET- ***** |  SFGPUSXET- ***** |  SNGPUSXET- ***** |  SHGPUSXET- ***** |
| WAR.GRDTRK.UNT.CSS.MAINT.EOP.CRP WARFIGHTING SYMBOLS GROUND TRACK UNIT COMBAT SERVICE SUPPORT MAINTENANCE ELECTRO-OPTICAL CORPS Hierarchy: 1.X.3.1.3.5.6.2 Framed: F |  SUGPUSXEC- ***** |  SFGPUSXEC- ***** |  SNGPUSXEC- ***** |  SHGPUSXEC- ***** |
| WAR.GRDTRK.UNT.C2HQ WARFIGHTING SYMBOLS GROUND TRACK UNIT SPECIAL C2 HEADQUARTERS COMPONENT Hierarchy: 1.X.3.1.4 Framed: F NOTE: Refer to paragraph C.4.4.2 for construction of Special C2 Headquarters symbols. |  SUGPUH----***** |  SFGPUH----***** |  SNGPUH----***** |  SHGPUH----***** |
| WAR.GRDTRK.EQT WARFIGHTING SYMBOLS GROUND TRACK EQUIPMENT Hierarchy: 1.X.3.2 Framed: F |  SUGPE-----***** |  SFGPE-----***** |  SNGPE-----***** |  SHGPE-----***** |

























MIL-STD-2525C
APPENDIX A

TABLE A-V. UEI symbols - Continued.

| SYMBOL | UNKNOWN | FRIEND | NEUTRAL | HOSTILE |
|--|--|---|--|--|
| WAR.GRDTRK.EQT.WPN WARFIGHTING SYMBOLS GROUND TRACK EQUIPMENT WEAPON Hierarchy: 1.X.3.2.1 | N/A | N/A | N/A | N/A |
| WAR.GRDTRK.EQT.WPN.MSL WARFIGHTING SYMBOLS GROUND TRACK EQUIPMENT WEAPON MISSILE LAUNCHER Hierarchy: 1.X.3.2.1.1 Framed: FO |  SUGPEWM--- ***** |  SFGPEWM--- ***** |  SNGPEWM--- ***** |  SHGPEWM--- ***** |
| |  SUGPEWM--- ***** |  SFGPEWM--- ***** |  SNGPEWM--- ***** |  SHGPEWM--- ***** |
| WAR.GRDTRK.EQT.WPN.MSL.ADFAD WARFIGHTING SYMBOLS GROUND TRACK EQUIPMENT WEAPON MISSILE LAUNCHER AIR DEFENSE (AD) Hierarchy: 1.X.3.2.1.1.1 Framed: FO |  SUGPEWMA-- ***** |  SFGPEWMA-- ***** |  SNGPEWMA-- ***** |  SHGPEWMA-- ***** |
| |  SUGPEWMA-- ***** |  SFGPEWMA-- ***** |  SNGPEWMA-- ***** |  SHGPEWMA-- ***** |

























MIL-STD-2525C
APPENDIX A

TABLE A-V. UEI symbols - Continued.

| SYMBOL | UNKNOWN | FRIEND | NEUTRAL | HOSTILE |
|--|---|--|---|---|
| WAR.GRDTRK.EQT.WPN.MSL.L.ADFAD.SHTR |  |  |  |  |
| WARFIGHTING SYMBOLS GROUND TRACK EQUIPMENT WEAPON MISSILE LAUNCHER AIR DEFENSE (AD) SHORT RANGE | SUGPEWMAS- **** | SFGPEWMAS- **** | SNGPEWMAS- **** | SHGPEWMAS- **** |
| Hierarchy: 1.X.3.2.1.1.1.1 |  |  |  |  |
| Framed: FO | SUGPEWMAS- **** | SFGPEWMAS- **** | SNGPEWMAS- **** | SHGPEWMAS- **** |
| WAR.GRDTRK.EQT.WPN.MSL.L.ADFAD.SHTR.TLAR |  |  |  |  |
| WARFIGHTING SYMBOLS GROUND TRACK EQUIPMENT WEAPON MISSILE LAUNCHER AIR DEFENSE (AD) SHORT RANGE TLAR | SUGPEWMASR** *** | SFGPEWMASR** *** | SNGPEWMASR** *** | SHGPEWMASR** *** |
| Hierarchy: N/A |  |  |  |  |
| Framed: FO | SUGPEWMASR** *** | SFGPEWMASR** *** | SNGPEWMASR** *** | SHGPEWMASR** *** |
| WAR.GRDTRK.EQT.WPN.MSL.L.ADFAD.SHTR.TELAR |  |  |  |  |
| WARFIGHTING SYMBOLS GROUND TRACK EQUIPMENT WEAPON MISSILE LAUNCHER AIR DEFENSE (AD) SHORT RANGE TELAR | SUGPEWMASE** *** | SFGPEWMASE** *** | SNGPEWMASE** *** | SHGPEWMASE** *** |
| Hierarchy: N/A |  |  |  |  |
| Framed: FO | SUGPEWMASE** *** | SFGPEWMASE** *** | SNGPEWMASE** *** | SHGPEWMASE** *** |

























MIL-STD-2525C
APPENDIX A

TABLE A-V. UEI symbols - Continued.

| SYMBOL | UNKNOWN | FRIEND | NEUTRAL | HOSTILE |
|--|--|---|--|--|
| WAR.GRDTRK.EQT.WPN.MSLL.ADFAD.INTMR WARFIGHTING SYMBOLS GROUND TRACK EQUIPMENT WEAPON MISSILE LAUNCHER AIR DEFENSE (AD) INTERMEDIATE RANGE |  SUGPEWMAI- ***** |  SFGPEWMAI- ***** |  SNGPEWMAI- ***** |  SHGPEWMAI- ***** |
| Hierarchy: 1.X.3.2.1.1.1.2 Framed: FO |  SUGPEWMAI- ***** |  SFGPEWMAI- ***** |  SNGPEWMAI- ***** |  SHGPEWMAI- ***** |
| WAR.GRDTRK.EQT.WPN.MSLL.ADFAD.INTMR.T LAR WARFIGHTING SYMBOLS GROUND TRACK EQUIPMENT WEAPON MISSILE LAUNCHER AIR DEFENSE (AD) INTERMEDIATE RANGE TLAR |  SUGPEWMAIR** *** |  SFGPEWMAIR** *** |  SNGPEWMAIR** *** |  SHGPEWMAIR** *** |
| Hierarchy: N/A Framed: FO |  SUGPEWMAIR** *** |  SFGPEWMAIR** *** |  SNGPEWMAIR** *** |  SHGPEWMAIR** *** |
| WAR.GRDTRK.EQT.WPN.MSLL.ADFAD.INTMR.T ELAR WARFIGHTING SYMBOLS GROUND TRACK EQUIPMENT WEAPON MISSILE LAUNCHER AIR DEFENSE (AD) INTERMEDIATE RANGE TELAR |  SUGPEWMAIE** *** |  SFGPEWMAIE** *** |  SNGPEWMAIE** *** |  SHGPEWMAIE** *** |
| Hierarchy: N/A Framed: FO |  SUGPEWMAIE** *** |  SFGPEWMAIE** *** |  SNGPEWMAIE** *** |  SHGPEWMAIE** *** |

























MIL-STD-2525C
APPENDIX A

TABLE A-V. UEI symbols - Continued.

| SYMBOL | UNKNOWN | FRIEND | NEUTRAL | HOSTILE |
|---|--|---|--|--|
| WAR.GRDTRK.EQT.WPN.MSL.L.ADFAD.LNGR WARFIGHTING SYMBOLS GROUND TRACK EQUIPMENT WEAPON MISSILE LAUNCHER AIR DEFENSE (AD) LONG RANGE |  SUGPEWMAL- ***** |  SFGPEWMAL- ***** |  SNGPEWMAL- ***** |  SHGPEWMAL- ***** |
| Hierarchy: 1.X.3.2.1.1.1.3 Framed: FO |  SUGPEWMAL- ***** |  SFGPEWMAL- ***** |  SNGPEWMAL- ***** |  SHGPEWMAL- ***** |
| WAR.GRDTRK.EQT.WPN.MSL.L.ADFAD.LNGR.TL AR |  SUGPEWMALR* **** |  SFGPEWMALR** *** |  SNGPEWMALR* **** |  SHGPEWMALR* **** |
| Hierarchy: N/A Framed: FO |  SUGPEWMALR* **** |  SFGPEWMALR** *** |  SNGPEWMALR* **** |  SHGPEWMALR* **** |
| WAR.GRDTRK.EQT.WPN.MSL.L.ADFAD.LNGR.TE LAR |  SUGPEWMALE** *** |  SFGPEWMALE** *** |  SNGPEWMALE** *** |  SHGPEWMALE** *** |
| Hierarchy: N/A Framed: FO |  SUGPEWMALE** *** |  SFGPEWMALE** *** |  SNGPEWMALE** *** |  SHGPEWMALE** *** |













MIL-STD-2525C
APPENDIX A

TABLE A-V. UEI symbols - Continued.

| SYMBOL | UNKNOWN | FRIEND | NEUTRAL | HOSTILE |
|--|---|--|---|---|
| WAR.GRDTRK.EQT.WPN.MSLL.ADFAD.THT |  |  |  |  |
| WARFIGHTING SYMBOLS GROUND TRACK EQUIPMENT WEAPON MISSILE LAUNCHER AIR DEFENSE (AD) THEATER | SUGPEWMAT- ***** | SFGPEWMAT- ***** | SNGPEWMAT- ***** | SHGPEWMAT- ***** |
| Hierarchy: 1.X.3.2.1.1.1.4 |  |  |  |  |
| Framed: FO | SUGPEWMAT- ***** | SFGPEWMAT- ***** | SNGPEWMAT- ***** | SHGPEWMAT- ***** |
| WAR.GRDTRK.EQT.WPN.MSLL.ADFAD.THT.TLAR |  |  |  |  |
| WARFIGHTING SYMBOLS GROUND TRACK EQUIPMENT WEAPON MISSILE LAUNCHER AIR DEFENSE (AD) THEATER TLAR | SUGPEWMATR* **** | SFGPEWMATR** *** | SNGPEWMATR* **** | SHGPEWMATR* **** |
| Hierarchy: N/A |  |  |  |  |
| Framed: FO | SUGPEWMATR* **** | SFGPEWMATR** *** | SNGPEWMATR* **** | SHGPEWMATR* **** |
| WAR.GRDTRK.EQT.WPN.MSLL.ADFAD.THT.TELAR |  |  |  |  |
| WARFIGHTING SYMBOLS GROUND TRACK EQUIPMENT WEAPON MISSILE LAUNCHER AIR DEFENSE (AD) THEATER TELAR | SUGPEWMATE** *** | SFGPEWMATE** *** | SNGPEWMATE** *** | SHGPEWMATE** *** |
| Hierarchy: N/A |  |  |  |  |
| Framed: FO | SUGPEWMATE** *** | SFGPEWMATE** *** | SNGPEWMATE** *** | SHGPEWMATE** *** |

























MIL-STD-2525C
APPENDIX A

TABLE A-V. UEI symbols - Continued.

| SYMBOL | UNKNOWN | FRIEND | NEUTRAL | HOSTILE |
|---|--|---|--|--|
| WAR.GRDTRK.EQT.WPN.MSLL.SUF WARFIGHTING SYMBOLS GROUND TRACK EQUIPMENT WEAPON MISSILE LAUNCHER SURF-SURF (SS) Hierarchy: 1.X.3.2.1.1.2 Framed: FO |  SUGPEWMS-- ***** |  SFGPEWMS-- ***** |  SNGPEWMS-- ***** |  SHGPEWMS-- ***** |
| WAR.GRDTRK.EQT.WPN.MSLL.SUF.SHTR WARFIGHTING SYMBOLS GROUND TRACK EQUIPMENT WEAPON MISSILE LAUNCHER SURF-SURF (SS) SHORT RANGE Hierarchy: 1.X.3.2.1.1.2.1 Framed: FO |  SUGPEWMSS- ***** |  SFGPEWMSS- ***** |  SNGPEWMSS- ***** |  SHGPEWMSS- ***** |
| WAR.GRDTRK.EQT.WPN.MSLL.SUF.INTMR WARFIGHTING SYMBOLS GROUND TRACK EQUIPMENT WEAPON MISSILE LAUNCHER SURF-SURF (SS) INTERMEDIATE RANGE Hierarchy: 1.X.3.2.1.1.2.2 Framed: FO |  SUGPEWMSI- ***** |  SFGPEWMSI- ***** |  SNGPEWMSI- ***** |  SHGPEWMSI- ***** |

























MIL-STD-2525C
APPENDIX A

TABLE A-V. UEI symbols - Continued.

| SYMBOL | UNKNOWN | FRIEND | NEUTRAL | HOSTILE |
|--|--|---|--|--|
| WAR.GRDTRK.EQT.WPN.MSLL.SUF.LNGR WARFIGHTING SYMBOLS GROUND TRACK EQUIPMENT WEAPON MISSILE LAUNCHER SURF-SURF (SS) LONG RANGE Hierarchy: 1.X.3.2.1.1.2.3 Framed: FO |  SUGPEWMSL- ***** |  SFGPEWMSL- ***** |  SNGPEWMSL- ***** |  SHGPEWMSL- ***** |
| |  SUGPEWMSL- ***** |  SFGPEWMSL- ***** |  SNGPEWMSL- ***** |  SHGPEWMSL- ***** |
| WAR.GRDTRK.EQT.WPN.MSLL.AT WARFIGHTING SYMBOLS GROUND TRACK EQUIPMENT WEAPON MISSILE LAUNCHER ANTITANK (AT) Hierarchy: 1.X.3.2.1.1.3 Framed: FO |  SUGPEWMT-- ***** |  SFGPEWMT-- ***** |  SNGPEWMT-- ***** |  SHGPEWMT-- ***** |
| |  SUGPEWMT-- ***** |  SFGPEWMT-- ***** |  SNGPEWMT-- ***** |  SHGPEWMT-- ***** |
| WAR.GRDTRK.EQT.WPN.MSLL.AT.LIT WARFIGHTING SYMBOLS GROUND TRACK EQUIPMENT WEAPON MISSILE LAUNCHER ANTITANK (AT) LIGHT Hierarchy: 1.X.3.2.1.1.3.1 Framed: FO |  SUGPEWMTL- ***** |  SFGPEWMTL- ***** |  SNGPEWMTL- ***** |  SHGPEWMTL- ***** |
| |  SUGPEWMTL- ***** |  SFGPEWMTL- ***** |  SNGPEWMTL- ***** |  SHGPEWMTL- ***** |

























MIL-STD-2525C
APPENDIX A

TABLE A-V. UEI symbols - Continued.

| SYMBOL | UNKNOWN | FRIEND | NEUTRAL | HOSTILE |
|---|--|---|--|--|
| WAR.GRDTRK.EQT.WPN.MSLL.AT.MDM WARFIGHTING SYMBOLS GROUND TRACK EQUIPMENT WEAPON MISSILE LAUNCHER ANTITANK (AT) MEDIUM Hierarchy: 1.X.3.2.1.1.3.2 Framed: FO |  SUGPEWMTM- ***** |  SFGPEWMTM- ***** |  SNGPEWMTM- ***** |  SHGPEWMTM- ***** |
| |  SUGPEWMTM- ***** |  SFGPEWMTM- ***** |  SNGPEWMTM- ***** |  SHGPEWMTM- ***** |
| WAR.GRDTRK.EQT.WPN.MSLL.AT.HVY WARFIGHTING SYMBOLS GROUND TRACK EQUIPMENT WEAPON MISSILE LAUNCHER ANTITANK (AT) HEAVY Hierarchy: 1.X.3.2.1.1.3.3 Framed: FO |  SUGPEWMTH- ***** |  SFGPEWMTH- ***** |  SNGPEWMTH- ***** |  SHGPEWMTH- ***** |
| |  SUGPEWMTH- ***** |  SFGPEWMTH- ***** |  SNGPEWMTH- ***** |  SHGPEWMTH- ***** |
| WAR.GRDTRK.EQT.WPN.SRL WARFIGHTING SYMBOLS GROUND TRACK EQUIPMENT WEAPON SINGLE ROCKET LAUNCHER Hierarchy: 1.X.3.2.1.2 Framed: FO |  SUGPEWS--- ***** |  SFGPEWS--- ***** |  SNGPEWS--- ***** |  SHGPEWS--- ***** |
| |  SUGPEWS--- ***** |  SFGPEWS--- ***** |  SNGPEWS--- ***** |  SHGPEWS--- ***** |













MIL-STD-2525C
APPENDIX A

TABLE A-V. UEI symbols - Continued.

| SYMBOL | UNKNOWN | FRIEND | NEUTRAL | HOSTILE |
|--|--|---|--|--|
| WAR.GRDTRK.EQT.WPN.SRL.LIT WARFIGHTING SYMBOLS GROUND TRACK EQUIPMENT WEAPON SINGLE ROCKET LAUNCHER LIGHT Hierarchy: 1.X.3.2.1.2.1 Framed: FO |  SUGPEWSL-- ***** |  SFGPEWSL-- ***** |  SNGPEWSL-- ***** |  SHGPEWSL-- ***** |
| |  SUGPEWSL-- ***** |  SFGPEWSL-- ***** |  SNGPEWSL-- ***** |  SHGPEWSL-- ***** |
| WAR.GRDTRK.EQT.WPN.SRL.MDM WARFIGHTING SYMBOLS GROUND TRACK EQUIPMENT WEAPON SINGLE ROCKET LAUNCHER MEDIUM Hierarchy: 1.X.3.2.1.2.2 Framed: FO |  SUGPEWSM-- ***** |  SFGPEWSM-- ***** |  SNGPEWSM-- ***** |  SHGPEWSM-- ***** |
| |  SUGPEWSM-- ***** |  SFGPEWSM-- ***** |  SNGPEWSM-- ***** |  SHGPEWSM-- ***** |
| WAR.GRDTRK.EQT.WPN.SRL.HVY WARFIGHTING SYMBOLS GROUND TRACK EQUIPMENT WEAPON SINGLE ROCKET LAUNCHER HEAVY Hierarchy: 1.X.3.2.1.2.3 Framed: FO |  SUGPEWSH-- ***** |  SFGPEWSH-- ***** |  SNGPEWSH-- ***** |  SHGPEWSH-- ***** |
| |  SUGPEWSH-- ***** |  SFGPEWSH-- ***** |  SNGPEWSH-- ***** |  SHGPEWSH-- ***** |

























MIL-STD-2525C
APPENDIX A

TABLE A-V. UEI symbols - Continued.

| SYMBOL | UNKNOWN | FRIEND | NEUTRAL | HOSTILE |
|--|--|---|--|--|
| WAR.GRDTRK.EQT.WPN.MRL WARFIGHTING SYMBOLS GROUND TRACK EQUIPMENT WEAPON MULTIPLE ROCKET LAUNCHER Hierarchy: 1.X.3.2.1.3 Framed: FO |  SUGPEWX-- ***** |  SFGPEWX-- ***** |  SNGPEWX-- ***** |  SHGPEWX-- ***** |
| WAR.GRDTRK.EQT.WPN.MRL.LIT WARFIGHTING SYMBOLS GROUND TRACK EQUIPMENT WEAPON MULTIPLE ROCKET LAUNCHER LIGHT Hierarchy: 1.X.3.2.1.3.1 Framed: FO |  SUGPEWXL-- ***** |  SFGPEWXL-- ***** |  SNGPEWXL-- ***** |  SHGPEWXL-- ***** |
| WAR.GRDTRK.EQT.WPN.MRL.MDM WARFIGHTING SYMBOLS GROUND TRACK EQUIPMENT WEAPON MULTIPLE ROCKET LAUNCHER MEDIUM Hierarchy: 1.X.3.2.1.3.2 Framed: FO |  SUGPEWXM-- ***** |  SFGPEWXM-- ***** |  SNGPEWXM-- ***** |  SHGPEWXM-- ***** |

























MIL-STD-2525C
APPENDIX A

TABLE A-V. UEI symbols - Continued.

| SYMBOL | UNKNOWN | FRIEND | NEUTRAL | HOSTILE |
|--|--|---|--|--|
| WAR.GRDTRK.EQT.WPN.MRL.HVY WARFIGHTING SYMBOLS GROUND TRACK EQUIPMENT WEAPON MULTIPLE ROCKET LAUNCHER HEAVY Hierarchy: 1.X.3.2.1.3.3 Framed: FO |  SUGPEWXH-- ***** |  SFGPEWXH-- ***** |  SNGPEWXH-- ***** |  SHGPEWXH-- ***** |
| |  SUGPEWXH-- ***** |  SFGPEWXH-- ***** |  SNGPEWXH-- ***** |  SHGPEWXH-- ***** |
| WAR.GRDTRK.EQT.WPN.ATRL WARFIGHTING SYMBOLS GROUND TRACK EQUIPMENT WEAPON ANTITANK ROCKET LAUNCHER Hierarchy: 1.X.3.2.1.4 Framed: FO |  SUGPEWT--- ***** |  SFGPEWT--- ***** |  SNGPEWT--- ***** |  SHGPEWT--- ***** |
| |  SUGPEWT--- ***** |  SFGPEWT--- ***** |  SNGPEWT--- ***** |  SHGPEWT--- ***** |
| WAR.GRDTRK.EQT.WPN.ATRL.LIT WARFIGHTING SYMBOLS GROUND TRACK EQUIPMENT WEAPON ANTITANK ROCKET LAUNCHER LIGHT Hierarchy: 1.X.3.2.1.4.1 Framed: FO |  SUGPEWTL-- ***** |  SFGPEWTL-- ***** |  SNGPEWTL-- ***** |  SHGPEWTL-- ***** |
| |  SUGPEWTL-- ***** |  SFGPEWTL-- ***** |  SNGPEWTL-- ***** |  SHGPEWTL-- ***** |













MIL-STD-2525C
APPENDIX A

TABLE A-V. UEI symbols - Continued.

| SYMBOL | UNKNOWN | FRIEND | NEUTRAL | HOSTILE |
|---|--|---|--|--|
| WAR.GRDTRK.EQT.WPN.ATRL.MDM WARFIGHTING SYMBOLS GROUND TRACK EQUIPMENT WEAPON ANTITANK ROCKET LAUNCHER MEDIUM Hierarchy: 1.X.3.2.1.4.2 Framed: FO |  SUGPEWTM-- ***** |  SFGPEWTM-- ***** |  SNGPEWTM-- ***** |  SHGPEWTM-- ***** |
| |  SUGPEWTM-- ***** |  SFGPEWTM-- ***** |  SNGPEWTM-- ***** |  SHGPEWTM-- ***** |
| WAR.GRDTRK.EQT.WPN.ATRL.HVY WARFIGHTING SYMBOLS GROUND TRACK EQUIPMENT WEAPON ANTITANK ROCKET LAUNCHER HEAVY Hierarchy: 1.X.3.2.1.4.3 Framed: FO |  SUGPEWTH-- ***** |  SFGPEWTH-- ***** |  SNGPEWTH-- ***** |  SHGPEWTH-- ***** |
| |  SUGPEWTH-- ***** |  SFGPEWTH-- ***** |  SNGPEWTH-- ***** |  SHGPEWTH-- ***** |
| WAR.GRDTRK.EQT.WPN.RIFWPN WARFIGHTING SYMBOLS GROUND TRACK EQUIPMENT WEAPON RIFLE/AUTOMATIC WEAPON Hierarchy: 1.X.3.2.1.5 Framed: FO |  SUGPEWR--- ***** |  SFGPEWR--- ***** |  SNGPEWR--- ***** |  SHGPEWR--- ***** |
| |  SUGPEWR--- ***** |  SFGPEWR--- ***** |  SNGPEWR--- ***** |  SHGPEWR--- ***** |

























MIL-STD-2525C
APPENDIX A

TABLE A-V. UEI symbols - Continued.

| SYMBOL | UNKNOWN | FRIEND | NEUTRAL | HOSTILE |
|--|--|---|--|--|
| WAR.GRDTRK.EQT.WPN.RIFWPN.RIF WARFIGHTING SYMBOLS GROUND TRACK EQUIPMENT WEAPON RIFLE/AUTOMATIC WEAPON RIFLE Hierarchy: 1.X.3.2.1.5.1 Framed: FO |  SUGPEWRR-- ***** |  SFGPEWRR-- ***** |  SNGPEWRR-- ***** |  SHGPEWRR-- ***** |
| WAR.GRDTRK.EQT.WPN.RIFWPN.LMG WARFIGHTING SYMBOLS GROUND TRACK EQUIPMENT WEAPON RIFLE/AUTOMATIC WEAPON LIGHT MACHINE GUN Hierarchy: 1.X.3.2.1.5.2 Framed: FO |  SUGPEWRL-- ***** |  SFGPEWRL-- ***** |  SNGPEWRL-- ***** |  SHGPEWRL-- ***** |
| WAR.GRDTRK.EQT.WPN.RIFWPN.HMG WARFIGHTING SYMBOLS GROUND TRACK EQUIPMENT WEAPON RIFLE/AUTOMATIC WEAPON HEAVY MACHINE GUN Hierarchy: 1.X.3.2.1.5.3 Framed: FO |  SUGPEWRH-- ***** |  SFGPEWRH-- ***** |  SNGPEWRH-- ***** |  SHGPEWRH-- ***** |



















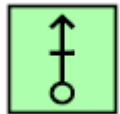





MIL-STD-2525C
APPENDIX A

TABLE A-V. UEI symbols - Continued.

| SYMBOL | UNKNOWN | FRIEND | NEUTRAL | HOSTILE |
|---|--|---|--|--|
| WAR.GRDTRK.EQT.WPN.GREL WARFIGHTING SYMBOLS GROUND TRACK EQUIPMENT WEAPON GRENADE LAUNCHER Hierarchy: 1.X.3.2.1.6 Framed: FO |  SUGPEWZ--- ***** |  SFGPEWZ--- ***** |  SNGPEWZ--- ***** |  SHGPEWZ--- ***** |
| |  SUGPEWZ--- ***** |  SFGPEWZ--- ***** |  SNGPEWZ--- ***** |  SHGPEWZ--- ***** |
| WAR.GRDTRK.EQT.WPN.GREL.LIT WARFIGHTING SYMBOLS GROUND TRACK EQUIPMENT WEAPON GRENADE LAUNCHER LIGHT Hierarchy: 1.X.3.2.1.6.1 Framed: FO |  SUGPEWZL-- ***** |  SFGPEWZL-- ***** |  SNGPEWZL-- ***** |  SHGPEWZL-- ***** |
| |  SUGPEWZL-- ***** |  SFGPEWZL-- ***** |  SNGPEWZL-- ***** |  SHGPEWZL-- ***** |
| WAR.GRDTRK.EQT.WPN.GREL.MDM WARFIGHTING SYMBOLS GROUND TRACK EQUIPMENT WEAPON GRENADE LAUNCHER MEDIUM Hierarchy: 1.X.3.2.1.6.2 Framed: FO |  SUGPEWZM-- ***** |  SFGPEWZM-- ***** |  SNGPEWZM-- ***** |  SHGPEWZM-- ***** |
| |  SUGPEWZM-- ***** |  SFGPEWZM-- ***** |  SNGPEWZM-- ***** |  SHGPEWZM-- ***** |

























MIL-STD-2525C
APPENDIX A

TABLE A-V. UEI symbols - Continued.

| SYMBOL | UNKNOWN | FRIEND | NEUTRAL | HOSTILE |
|--|--|---|--|--|
| WAR.GRDTRK.EQT.WPN.GREL.HVY WARFIGHTING SYMBOLS GROUND TRACK EQUIPMENT WEAPON GRENADE LAUNCHER HEAVY Hierarchy: 1.X.3.2.1.6.3 Framed: FO |  SUGPEWZH-- ***** |  SFGPEWZH-- ***** |  SNGPEWZH-- ***** |  SHGPEWZH-- ***** |
| |  SUGPEWZH-- ***** |  SFGPEWZH-- ***** |  SNGPEWZH-- ***** |  SHGPEWZH-- ***** |
| WAR.GRDTRK.EQT.WPN.MORT WARFIGHTING SYMBOLS GROUND TRACK EQUIPMENT WEAPON MORTAR Hierarchy: 1.X.3.2.1.7 Framed: FO |  SUGPEWO--- ***** |  SFGPEWO--- ***** |  SNGPEWO--- ***** |  SHGPEWO--- ***** |
| |  SUGPEWO--- ***** |  SFGPEWO--- ***** |  SNGPEWO--- ***** |  SHGPEWO--- ***** |
| WAR.GRDTRK.EQT.WPN.MORT.LIT WARFIGHTING SYMBOLS GROUND TRACK EQUIPMENT WEAPON MORTAR LIGHT Hierarchy: 1.X.3.2.1.7.1 Framed: FO |  SUGPEWOL-- ***** |  SFGPEWOL-- ***** |  SNGPEWOL-- ***** |  SHGPEWOL-- ***** |
| |  SUGPEWOL-- ***** |  SFGPEWOL-- ***** |  SNGPEWOL-- ***** |  SHGPEWOL-- ***** |



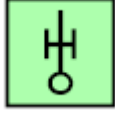







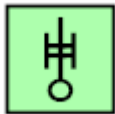

MIL-STD-2525C
APPENDIX A

TABLE A-V. UEI symbols - Continued.

| SYMBOL | UNKNOWN | FRIEND | NEUTRAL | HOSTILE |
|---|--|--|--|--|
| WAR.GRDTRK.EQT.WPN.MORT.MDM WARFIGHTING SYMBOLS GROUND TRACK EQUIPMENT WEAPON MORTAR MEDIUM Hierarchy: 1.X.3.2.1.7.2 Framed: FO |  SUGPEWOM-- ***** |  SFGPEWOM-- ***** |  SNGPEWOM-- ***** |  SHGPEWOM-- ***** |
| |  SUGPEWOM-- ***** |  SFGPEWOM-- ***** |  SNGPEWOM-- ***** |  SHGPEWOM-- ***** |
| WAR.GRDTRK.EQT.WPN.MORT.HVY WARFIGHTING SYMBOLS GROUND TRACK EQUIPMENT WEAPON MORTAR HEAVY Hierarchy: 1.X.3.2.1.7.3 Framed: FO |  SUGPEWOH-- ***** |  SFGPEWOH-- ***** |  SNGPEWOH-- ***** |  SHGPEWOH-- ***** |
| |  SUGPEWOH-- ***** |  SFGPEWOH-- ***** |  SNGPEWOH-- ***** |  SHGPEWOH-- ***** |
| WAR.GRDTRK.EQT.WPN.HOW WARFIGHTING SYMBOLS GROUND TRACK EQUIPMENT WEAPON HOWITZER Hierarchy: 1.X.3.2.1.8 Framed: FO |  SUGPEWH-- ***** |  SFGPEWH-- ***** |  SNGPEWH-- ***** |  SHGPEWH-- ***** |
| |  SUGPEWH-- ***** |  SFGPEWH-- ***** |  SNGPEWH-- ***** |  SHGPEWH-- ***** |



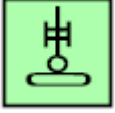









MIL-STD-2525C
APPENDIX A

TABLE A-V. UEI symbols - Continued.

| SYMBOL | UNKNOWN | FRIEND | NEUTRAL | HOSTILE |
|---|--|---|--|--|
| WAR.GRDTRK.EQT.WPN.HOW.LIT WARFIGHTING SYMBOLS GROUND TRACK EQUIPMENT WEAPON HOWITZER LIGHT Hierarchy: 1.X.3.2.1.8.1 Framed: FO |  SUGPEWHL-- ***** |  SFGPEWHL-- ***** |  SNGPEWHL-- ***** |  SHGPEWHL-- ***** |
| WAR.GRDTRK.EQT.WPN.HOW.LIT.SPD WARFIGHTING SYMBOLS GROUND TRACK EQUIPMENT WEAPON HOWITZER LIGHT SELF-PROPELLED Hierarchy: 1.X.3.2.1.8.1.1 Framed: FO |  SUGPEWHLs- ***** |  SFGPEWHLs- ***** |  SNGPEWHLs- ***** |  SHGPEWHLs- ***** |
| WAR.GRDTRK.EQT.WPN.HOW.MDM WARFIGHTING SYMBOLS GROUND TRACK EQUIPMENT WEAPON HOWITZER MEDIUM Hierarchy: 1.X.3.2.1.8.2 Framed: FO |  SUGPEWHM-- ***** |  SFGPEWHM-- ***** |  SNGPEWHM-- ***** |  SHGPEWHM-- ***** |

























MIL-STD-2525C
APPENDIX A

TABLE A-V. UEI symbols - Continued.

| SYMBOL | UNKNOWN | FRIEND | NEUTRAL | HOSTILE |
|--|--|---|--|--|
| WAR.GRDTRK.EQT.WPN.HOW.MDM.SPD WARFIGHTING SYMBOLS GROUND TRACK EQUIPMENT WEAPON HOWITZER MEDIUM SELF-PROPELLED Hierarchy: 1.X.3.2.1.8.2.1 Framed: FO |  SUGPEWHMS- ***** |  SFGPEWHMS- ***** |  SNGPEWHMS- ***** |  SHGPEWHMS- ***** |
| WAR.GRDTRK.EQT.WPN.HOW.HVY WARFIGHTING SYMBOLS GROUND TRACK EQUIPMENT WEAPON HOWITZER HEAVY Hierarchy: 1.X.3.2.1.8.3 Framed: FO |  SUGPEWHH-- ***** |  SFGPEWHH-- ***** |  SNGPEWHH-- ***** |  SHGPEWHH-- ***** |
| WAR.GRDTRK.EQT.WPN.HOW.HVY.SPD WARFIGHTING SYMBOLS GROUND TRACK EQUIPMENT WEAPON HOWITZER HEAVY SELF-PROPELLED Hierarchy: 1.X.3.2.1.8.3.1 Framed: FO |  SUGPEWHHS- ***** |  SFGPEWHHS- ***** |  SNGPEWHHS- ***** |  SHGPEWHHS- ***** |

























MIL-STD-2525C
APPENDIX A

TABLE A-V. UEI symbols - Continued.

| SYMBOL | UNKNOWN | FRIEND | NEUTRAL | HOSTILE |
|--|--|---|--|--|
| WAR.GRDTRK.EQT.WPN.ATG WARFIGHTING SYMBOLS GROUND TRACK EQUIPMENT WEAPON ANTITANK GUN Hierarchy: 1.X.3.2.1.9 Framed: FO |  SUGPEWG-- ***** |  SFGPEWG-- ***** |  SNGPEWG-- ***** |  SHGPEWG-- ***** |
| |  SUGPEWG-- ***** |  SFGPEWG-- ***** |  SNGPEWG-- ***** |  SHGPEWG-- ***** |
| WAR.GRDTRK.EQT.WPN.ATG.LIT WARFIGHTING SYMBOLS GROUND TRACK EQUIPMENT WEAPON ANTITANK GUN LIGHT Hierarchy: 1.X.3.2.1.9.1 Framed: FO |  SUGPEWGL-- ***** |  SFGPEWGL-- ***** |  SNGPEWGL-- ***** |  SHGPEWGL-- ***** |
| |  SUGPEWGL-- ***** |  SFGPEWGL-- ***** |  SNGPEWGL-- ***** |  SHGPEWGL-- ***** |
| WAR.GRDTRK.EQT.WPN.ATG.MDM WARFIGHTING SYMBOLS GROUND TRACK EQUIPMENT WEAPON ANTITANK GUN MEDIUM Hierarchy: 1.X.3.2.1.9.2 Framed: FO |  SUGPEWGM-- ***** |  SFGPEWGM-- ***** |  SNGPEWGM-- ***** |  SHGPEWGM-- ***** |
| |  SUGPEWGM-- ***** |  SFGPEWGM-- ***** |  SNGPEWGM-- ***** |  SHGPEWGM-- ***** |













MIL-STD-2525C
APPENDIX A

TABLE A-V. UEI symbols - Continued.

| SYMBOL | UNKNOWN | FRIEND | NEUTRAL | HOSTILE |
|---|--|---|--|--|
| WAR.GRDTRK.EQT.WPN.ATG.HVY WARFIGHTING SYMBOLS GROUND TRACK EQUIPMENT WEAPON ANTITANK GUN HEAVY Hierarchy: 1.X.3.2.1.9.3 Framed: FO |  SUGPEWGH-- ***** |  SFGPEWGH-- ***** |  SNGPEWGH-- ***** |  SHGPEWGH-- ***** |
| |  SUGPEWGH-- ***** |  SFGPEWGH-- ***** |  SNGPEWGH-- ***** |  SHGPEWGH-- ***** |
| WAR.GRDTRK.EQT.WPN.ATG.RECL WARFIGHTING SYMBOLS GROUND TRACK EQUIPMENT WEAPON ANTITANK GUN RECOILLESS Hierarchy: 1.X.3.2.1.9.4 Framed: FO |  SUGPEWGR-- ***** |  SFGPEWGR-- ***** |  SNGPEWGR-- ***** |  SHGPEWGR-- ***** |
| |  SUGPEWGR-- ***** |  SFGPEWGR-- ***** |  SNGPEWGR-- ***** |  SHGPEWGR-- ***** |
| WAR.GRDTRK.EQT.WPN.DFG WARFIGHTING SYMBOLS GROUND TRACK EQUIPMENT WEAPON DIRECT FIRE GUN Hierarchy: 1.X.3.2.1.10 Framed: FO |  SUGPEWD--- ***** |  SFGPEWD--- ***** |  SNGPEWD--- ***** |  SHGPEWD--- ***** |
| |  SUGPEWD--- ***** |  SFGPEWD--- ***** |  SNGPEWD--- ***** |  SHGPEWD--- ***** |













MIL-STD-2525C
APPENDIX A

TABLE A-V. UEI symbols - Continued.

| SYMBOL | UNKNOWN | FRIEND | NEUTRAL | HOSTILE |
|---|--|---|--|--|
| WAR.GRDTRK.EQT.WPN.DFG.LIT WARFIGHTING SYMBOLS GROUND TRACK EQUIPMENT WEAPON DIRECT FIRE GUN LIGHT Hierarchy: 1.X.3.2.1.10.1 Framed: FO |  SUGPEWDL-- ***** |  SFGPEWDL-- ***** |  SNGPEWDL-- ***** |  SHGPEWDL-- ***** |
| WAR.GRDTRK.EQT.WPN.DFG.LIT.SPD WARFIGHTING SYMBOLS GROUND TRACK EQUIPMENT WEAPON DIRECT FIRE GUN LIGHT SELF-PROPELLED Hierarchy: 1.X.3.2.1.10.1.1 Framed: FO |  SUGPEWDLS- ***** |  SFGPEWDLS- ***** |  SNGPEWDLS- ***** |  SHGPEWDLS- ***** |
| WAR.GRDTRK.EQT.WPN.DFG.MDM WARFIGHTING SYMBOLS GROUND TRACK EQUIPMENT WEAPON DIRECT FIRE GUN MEDIUM Hierarchy: 1.X.3.2.1.10.2 Framed: FO |  SUGPEWDM-- ***** |  SFGPEWDM-- ***** |  SNGPEWDM-- ***** |  SHGPEWDM-- ***** |



















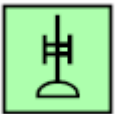





MIL-STD-2525C
APPENDIX A

TABLE A-V. UEI symbols - Continued.

| SYMBOL | UNKNOWN | FRIEND | NEUTRAL | HOSTILE |
|--|--|---|--|--|
| WAR.GRDTRK.EQT.WPN.DFG.MDM.SPD WARFIGHTING SYMBOLS GROUND TRACK EQUIPMENT WEAPON DIRECT FIRE GUN MEDIUM SELF-PROPELLED Hierarchy: 1.X.3.2.1.10.2.1 Framed: FO |  SUGPEWDMS- ***** |  SFGPEWDMS- ***** |  SNGPEWDMS- ***** |  SHGPEWDMS- ***** |
| WAR.GRDTRK.EQT.WPN.DFG.HVY WARFIGHTING SYMBOLS GROUND TRACK EQUIPMENT WEAPON DIRECT FIRE GUN HEAVY Hierarchy: 1.X.3.2.1.10.3 Framed: FO |  SUGPEWDH-- ***** |  SFGPEWDH-- ***** |  SNGPEWDH-- ***** |  SHGPEWDH-- ***** |
| WAR.GRDTRK.EQT.WPN.DFG.HVY.SPD WARFIGHTING SYMBOLS GROUND TRACK EQUIPMENT WEAPON DIRECT FIRE GUN HEAVY SELF-PROPELLED Hierarchy: 1.X.3.2.1.10.3.1 Framed: FO |  SUGPEWDHS- ***** |  SFGPEWDHS- ***** |  SNGPEWDHS- ***** |  SHGPEWDHS- ***** |




















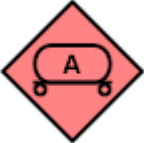




MIL-STD-2525C
APPENDIX A

TABLE A-V. UEI symbols - Continued.

| SYMBOL | UNKNOWN | FRIEND | NEUTRAL | HOSTILE |
|---|--|---|--|--|
| WAR.GRDTRK.EQT.WPN.ADFG WARFIGHTING SYMBOLS GROUND TRACK EQUIPMENT WEAPON AIR DEFENSE GUN Hierarchy: 1.X.3.2.1.11 Framed: FO |  SUGPEWA--- ***** |  SFGPEWA--- ***** |  SNGPEWA--- ***** |  SHGPEWA--- ***** |
| |  SUGPEWA--- ***** |  SFGPEWA--- ***** |  SNGPEWA--- ***** |  SHGPEWA--- ***** |
| WAR.GRDTRK.EQT.WPN.ADFG.LIT WARFIGHTING SYMBOLS GROUND TRACK EQUIPMENT WEAPON AIR DEFENSE GUN LIGHT Hierarchy: 1.X.3.2.1.11.1 Framed: FO |  SUGPEWAL-- ***** |  SFGPEWAL-- ***** |  SNGPEWAL-- ***** |  SHGPEWAL-- ***** |
| |  SUGPEWAL-- ***** |  SFGPEWAL-- ***** |  SNGPEWAL-- ***** |  SHGPEWAL-- ***** |
| WAR.GRDTRK.EQT.WPN.ADFG.MDM WARFIGHTING SYMBOLS GROUND TRACK EQUIPMENT WEAPON AIR DEFENSE GUN MEDIUM Hierarchy: 1.X.3.2.1.11.2 Framed: FO |  SUGPEWAM-- ***** |  SFGPEWAM-- ***** |  SNGPEWAM-- ***** |  SHGPEWAM-- ***** |
| |  SUGPEWAM-- ***** |  SFGPEWAM-- ***** |  SNGPEWAM-- ***** |  SHGPEWAM-- ***** |


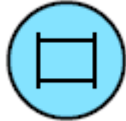

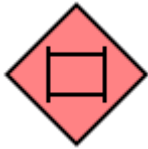






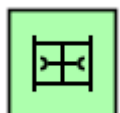

MIL-STD-2525C
APPENDIX A

TABLE A-V. UEI symbols - Continued.

| SYMBOL | UNKNOWN | FRIEND | NEUTRAL | HOSTILE |
|--|--|---|--|--|
| WAR.GRDTRK.EQT.WPN.ADFG.HVY WARFIGHTING SYMBOLS GROUND TRACK EQUIPMENT WEAPON AIR DEFENSE GUN HEAVY Hierarchy: 1.X.3.2.1.11.3 Framed: FO |  SUGPEWAH-- ***** |  SFGPEWAH-- ***** |  SNGPEWAH-- ***** |  SHGPEWAH-- ***** |
| |  SUGPEWAH-- ***** |  SFGPEWAH-- ***** |  SNGPEWAH-- ***** |  SHGPEWAH-- ***** |
| WAR.GRDTRK.EQT.GRDVEH WARFIGHTING SYMBOLS GROUND TRACK EQUIPMENT GROUND VEHICLE Hierarchy: 1.X.3.2.2 Framed: FO |  SUGPEV----***** |  SFGPEV----***** |  SNGPEV----***** |  SHGPEV----***** |
| |  SUGPEV----***** |  SFGPEV----***** |  SNGPEV----***** |  SHGPEV----***** |
| WAR.GRDTRK.EQT.GRDVEH.ARMD WARFIGHTING SYMBOLS GROUND TRACK EQUIPMENT GROUND VEHICLE ARMORED Hierarchy: 1.X.3.2.2.1 Framed: FO |  SUGPEVA--- ***** |  SFGPEVA---***** |  SNGPEVA--- ***** |  SHGPEVA--- ***** |
| |  SUGPEVA--- ***** |  SFGPEVA---***** |  SNGPEVA--- ***** |  SHGPEVA--- ***** |



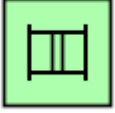



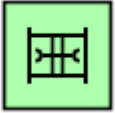





MIL-STD-2525C
APPENDIX A

TABLE A-V. UEI symbols - Continued.

| SYMBOL | UNKNOWN | FRIEND | NEUTRAL | HOSTILE |
|---|--|---|--|--|
| WAR.GRDTRK.EQT.GRDVEH.ARMD.TANK WARFIGHTING SYMBOLS GROUND TRACK EQUIPMENT GROUND VEHICLE ARMORED TANK Hierarchy: 1.X.3.2.2.1.1 Framed: FO |  SUGPEVAT-- ***** |  SFGPEVAT-- ***** |  SNGPEVAT-- ***** |  SHGPEVAT-- ***** |
| WAR.GRDTRK.EQT.GRDVEH.ARMD.TANK.LIT WARFIGHTING SYMBOLS GROUND TRACK EQUIPMENT GROUND VEHICLE ARMORED TANK LIGHT Hierarchy: 1.X.3.2.2.1.1.1 Framed: FO |  SUGPEVATL- ***** |  SFGPEVATL- ***** |  SNGPEVATL- ***** |  SHGPEVATL- ***** |
| WAR.GRDTRK.EQT.GRDVEH.ARMD.TANK.LIT.R CY WARFIGHTING SYMBOLS GROUND TRACK EQUIPMENT GROUND VEHICLE ARMORED TANK LIGHT RECOVERY Hierarchy: 1.X.3.2.2.1.1.1.1 Framed: FO |  SUGPEVATLR** *** |  SFGPEVATLR*** ** |  SNGPEVATLR** *** |  SHGPEVATLR** *** |

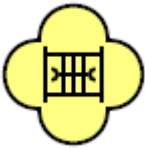























MIL-STD-2525C
APPENDIX A

TABLE A-V. UEI symbols - Continued.

| SYMBOL | UNKNOWN | FRIEND | NEUTRAL | HOSTILE |
|--|--|---|--|--|
| WAR.GRDTRK.EQT.GRDVEH.ARMD.TANK.MDM WARFIGHTING SYMBOLS GROUND TRACK EQUIPMENT GROUND VEHICLE ARMORED TANK MEDIUM Hierarchy: 1.X.3.2.2.1.1.2 Framed: FO |  SUGPEVATM- ***** |  SFGPEVATM- ***** |  SNGPEVATM- ***** |  SHGPEVATM- ***** |
| WAR.GRDTRK.EQT.GRDVEH.ARMD.TANK.MDM .RCY WARFIGHTING SYMBOLS GROUND TRACK EQUIPMENT GROUND VEHICLE ARMORED TANK MEDIUM RECOVERY Hierarchy: 1.X.3.2.2.1.1.2.1 Framed: FO |  SUGPEVATMR** *** |  SFGPEVATMR** *** |  SNGPEVATMR** *** |  SHGPEVATMR** *** |
| WAR.GRDTRK.EQT.GRDVEH.ARMD.TANK.HVY WARFIGHTING SYMBOLS GROUND TRACK EQUIPMENT GROUND VEHICLE ARMORED TANK HEAVY Hierarchy: 1.X.3.2.2.1.1.3 Framed: FO |  SUGPEVATH- ***** |  SFGPEVATH- ***** |  SNGPEVATH- ***** |  SHGPEVATH- ***** |













MIL-STD-2525C
APPENDIX A

TABLE A-V. UEI symbols - Continued.

| SYMBOL | UNKNOWN | FRIEND | NEUTRAL | HOSTILE |
|--|--|---|--|--|
| WAR.GRDTRK.EQT.GRDVEH.ARMD.TANK.HVY. RCY WARFIGHTING SYMBOLS GROUND TRACK EQUIPMENT GROUND VEHICLE ARMORED TANK HEAVY RECOVERY Hierarchy: 1.X.3.2.2.1.1.3.1 Framed: FO |  SUGPEVATHR** *** |  SFGPEVATHR*** ** |  SNGPEVATHR** *** |  SHGPEVATHR** *** |
| |  SUGPEVATHR** *** |  SFGPEVATHR*** ** |  SNGPEVATHR** *** |  SHGPEVATHR** *** |
| WAR.GRDTRK.EQT.GRDVEH.ARMD.ARMPC WARFIGHTING SYMBOLS GROUND TRACK EQUIPMENT GROUND VEHICLE ARMORED ARMORED PERSONNEL CARRIER Hierarchy: 1.X.3.2.2.1.2 Framed: FO |  SUGPEVAA-- ***** |  SFGPEVAA-- ***** |  SNGPEVAA-- ***** |  SHGPEVAA-- ***** |
| |  SUGPEVAA-- ***** |  SFGPEVAA-- ***** |  SNGPEVAA-- ***** |  SHGPEVAA-- ***** |
| WAR.GRDTRK.EQT.GRDVEH.ARMD.ARMPC.RCY WARFIGHTING SYMBOLS GROUND TRACK EQUIPMENT GROUND VEHICLE ARMORED ARMORED PERSONNEL CARRIER RECOVERY Hierarchy: 1.X.3.2.2.1.2.1 Framed: FO |  SUGPEVAAR- ***** |  SFGPEVAAR- ***** |  SNGPEVAAR- ***** |  SHGPEVAAR- ***** |
| |  SUGPEVAAR- ***** |  SFGPEVAAR- ***** |  SNGPEVAAR- ***** |  SHGPEVAAR- ***** |













MIL-STD-2525C
APPENDIX A

TABLE A-V. UEI symbols - Continued.

| SYMBOL | UNKNOWN | FRIEND | NEUTRAL | HOSTILE |
|--|--|---|--|--|
| WAR.GRDTRK.EQT.GRDVEH.ARMD.ARMINF WARFIGHTING SYMBOLS GROUND TRACK EQUIPMENT GROUND VEHICLE ARMORED ARMORED INFANTRY Hierarchy: 1.X.3.2.2.1.3 Framed: FO |  SUGPEVAI-- ***** |  SFGPEVAI--***** |  SNGPEVAI-- ***** |  SHGPEVAI-- ***** |
| WAR.GRDTRK.EQT.GRDVEH.ARMD.C2V WARFIGHTING SYMBOLS GROUND TRACK EQUIPMENT GROUND VEHICLE ARMORED C2V/ACV Hierarchy: 1.X.3.2.2.1.4 Framed: FO |  SUGPEVAC-- ***** |  SFGPEVAC-- ***** |  SNGPEVAC-- ***** |  SHGPEVAC-- ***** |
| WAR.GRDTRK.EQT.GRDVEH.ARMD.CSSVEH WARFIGHTING SYMBOLS GROUND TRACK EQUIPMENT GROUND VEHICLE ARMORED COMBAT SERVICE SUPPORT VEHICLE Hierarchy: 1.X.3.2.2.1.5 Framed: FO |  SUGPEVAS-- ***** |  SFGPEVAS-- ***** |  SNGPEVAS-- ***** |  SHGPEVAS-- ***** |













MIL-STD-2525C
APPENDIX A

TABLE A-V. UEI symbols - Continued.

| SYMBOL | UNKNOWN | FRIEND | NEUTRAL | HOSTILE |
|---|--|---|--|--|
| WAR.GRDTRK.EQT.GRDVEH.ARMD.LARMVH WARFIGHTING SYMBOLS GROUND TRACK EQUIPMENT GROUND VEHICLE ARMORED LIGHT ARMORED VEHICLE Hierarchy: 1.X.3.2.2.1.6 Framed: FO |  SUGPEVAL-- ***** |  SFGPEVAL-- ***** |  SNGPEVAL-- ***** |  SHGPEVAL-- ***** |
| WAR.GRDTRK.EQT.GRDVEH.UTYVEH WARFIGHTING SYMBOLS GROUND TRACK EQUIPMENT GROUND VEHICLE UTILITY VEHICLE Hierarchy: 1.X.3.2.2.2 Framed: FO |  SUGPEVU--- ***** |  SFGPEVU---***** |  SNGPEVU--- ***** |  SHGPEVU--- ***** |
| WAR.GRDTRK.EQT.GRDVEH.UTYVEH.BUS WARFIGHTING SYMBOLS GROUND TRACK EQUIPMENT GROUND VEHICLE UTILITY VEHICLE BUS Hierarchy: 1.X.3.2.2.2.1 Framed: FO |  SUGPEVUB-- ***** |  SFGPEVUB-- ***** |  SNGPEVUB-- ***** |  SHGPEVUB-- ***** |

























MIL-STD-2525C
APPENDIX A

TABLE A-V. UEI symbols - Continued.

| SYMBOL | UNKNOWN | FRIEND | NEUTRAL | HOSTILE |
|--|--|---|--|--|
| WAR.GRDTRK.EQT.GRDVEH.UTYVEH.SEMI WARFIGHTING SYMBOLS GROUND TRACK EQUIPMENT GROUND VEHICLE UTILITY VEHICLE SEMI Hierarchy: 1.X.3.2.2.2.2 Framed: FO |  SUGPEVUS-- ***** |  SFGPEVUS-- ***** |  SNGPEVUS-- ***** |  SHGPEVUS-- ***** |
| WAR.GRDTRK.EQT.GRDVEH.UTYVEH.SEMI.LIT WARFIGHTING SYMBOLS GROUND TRACK EQUIPMENT GROUND VEHICLE UTILITY VEHICLE SEMI LIGHT Hierarchy: N/A Framed: FO |  SUGPEVUSL- ***** |  SFGPEVUSL- ***** |  SNGPEVUSL- ***** |  SHGPEVUSL- ***** |
| WAR.GRDTRK.EQT.GRDVEH.UTYVEH.SEMI.MD M WARFIGHTING SYMBOLS GROUND TRACK EQUIPMENT GROUND VEHICLE UTILITY VEHICLE SEMI MEDIUM Hierarchy: N/A Framed: FO |  SUGPEVUSM- ***** |  SFGPEVUSM- ***** |  SNGPEVUSM- ***** |  SHGPEVUSM- ***** |













MIL-STD-2525C
APPENDIX A

TABLE A-V. UEI symbols - Continued.

| SYMBOL | UNKNOWN | FRIEND | NEUTRAL | HOSTILE |
|---|--|---|--|--|
| WAR.GRDTRK.EQT.GRDVEH.UTYVEH.SEMI.HV Y WARFIGHTING SYMBOLS GROUND TRACK EQUIPMENT GROUND VEHICLE UTILITY VEHICLE SEMI HEAVY Hierarchy: N/A Framed: FO |  SUGPEVUSH- ***** |  SFGPEVUSH- ***** |  SNGPEVUSH- ***** |  SHGPEVUSH- ***** |
| |  SUGPEVUSH- ***** |  SFGPEVUSH- ***** |  SNGPEVUSH- ***** |  SHGPEVUSH- ***** |
| WAR.GRDTRK.EQT.GRDVEH.UTYVEH.LCCTRK WARFIGHTING SYMBOLS GROUND TRACK EQUIPMENT GROUND VEHICLE UTILITY VEHICLE LIMITED CROSS-COUNTRY TRUCK Hierarchy: 1.X.3.2.2.2.3 Framed: FO |  SUGPEVUL-- ***** |  SFGPEVUL-- ***** |  SNGPEVUL-- ***** |  SHGPEVUL-- ***** |
| |  SUGPEVUL-- ***** |  SFGPEVUL-- ***** |  SNGPEVUL-- ***** |  SHGPEVUL-- ***** |
| WAR.GRDTRK.EQT.GRDVEH.UTYVEH.CCTRK WARFIGHTING SYMBOLS GROUND TRACK EQUIPMENT GROUND VEHICLE UTILITY VEHICLE CROSS-COUNTRY TRUCK Hierarchy: 1.X.3.2.2.2.4 Framed: FO |  SUGPEVUX-- ***** |  SFGPEVUX-- ***** |  SNGPEVUX-- ***** |  SHGPEVUX-- ***** |
| |  SUGPEVUX-- ***** |  SFGPEVUX-- ***** |  SNGPEVUX-- ***** |  SHGPEVUX-- ***** |













MIL-STD-2525C
APPENDIX A

TABLE A-V. UEI symbols - Continued.

| SYMBOL | UNKNOWN | FRIEND | NEUTRAL | HOSTILE |
|--|--|---|--|--|
| WAR.GRDTRK.EQT.GRDVEH.UTYVEH.H2OCRT WARFIGHTING SYMBOLS GROUND TRACK EQUIPMENT GROUND VEHICLE UTILITY VEHICLE WATER CRAFT Hierarchy: 1.X.3.2.2.2.5 Framed: FO |  SUGPEVUR-- ***** |  SFGPEVUR-- ***** |  SNGPEVUR-- ***** |  SHGPEVUR-- ***** |
| WAR.GRDTRK.EQT.GRDVEH.UTYVEH.TOWTRK WARFIGHTING SYMBOLS GROUND TRACK EQUIPMENT GROUND VEHICLE UTILITY VEHICLE TOW TRUCK Hierarchy: N/A Framed: FO |  SUGPEVUT-- ***** |  SFGPEVUT-- ***** |  SNGPEVUT-- ***** |  SHGPEVUT-- ***** |
| WAR.GRDTRK.EQT.GRDVEH.UTYVEH.TOWTRK. LIT WARFIGHTING SYMBOLS GROUND TRACK EQUIPMENT GROUND VEHICLE UTILITY VEHICLE TOW TRUCK LIGHT Hierarchy: N/A Framed: FO |  SUGPEVUTL- ***** |  SFGPEVUTL- ***** |  SNGPEVUTL- ***** |  SHGPEVUTL- ***** |

























MIL-STD-2525C
APPENDIX A

TABLE A-V. UEI symbols - Continued.

| SYMBOL | UNKNOWN | FRIEND | NEUTRAL | HOSTILE |
|---|--|---|--|--|
| WAR.GRDTRK.EQT.GRDVEH.UTYVEH.TOWTRK. HVY WARFIGHTING SYMBOLS GROUND TRACK EQUIPMENT GROUND VEHICLE UTILITY VEHICLE TOW TRUCK HEAVY Hierarchy: N/A Framed: FO |  SUGPEVUTH- ***** |  SFGPEVUTH- ***** |  SNGPEVUTH- ***** |  SHGPEVUTH- ***** |
| WAR.GRDTRK.EQT.GRDVEH.UTYVEH.AMBLNC WARFIGHTING SYMBOLS GROUND TRACK EQUIPMENT GROUND VEHICLE UTILITY VEHICLE AMBULANCE Hierarchy: N/A Framed: FO |  SUGPEVUA-- ***** |  SFGPEVUA-- ***** |  SNGPEVUA-- ***** |  SHGPEVUA-- ***** |
| WAR.GRDTRK.EQT.GRDVEH.UTYVEH.AMBLNC. ARMD WARFIGHTING SYMBOLS GROUND TRACK EQUIPMENT GROUND VEHICLE UTILITY VEHICLE AMBULANCE ARMORED Hierarchy: N/A Framed: FO |  SUGPEVUAA- ***** |  SFGPEVUAA- ***** |  SNGPEVUAA- ***** |  SHGPEVUAA- ***** |













MIL-STD-2525C
APPENDIX A

TABLE A-V. UEI symbols - Continued.

| SYMBOL | UNKNOWN | FRIEND | NEUTRAL | HOSTILE |
|--|--|---|--|--|
| WAR.GRDTRK.EQT.GRDVEH.ENGV WARFIGHTING SYMBOLS GROUND TRACK EQUIPMENT GROUND VEHICLE ENGINEER VEHICLE Hierarchy: 1.X.3.2.2.3 Framed: FO |  SUGPEVE--- ***** |  SFGPEVE---***** |  SNGPEVE--- ***** |  SHGPEVE--- ***** |
| |  SUGPEVE--- ***** |  SFGPEVE---***** |  SNGPEVE--- ***** |  SHGPEVE--- ***** |
| WAR.GRDTRK.EQT.GRDVEH.ENGV.BRG WARFIGHTING SYMBOLS GROUND TRACK EQUIPMENT GROUND VEHICLE ENGINEER VEHICLE BRIDGE Hierarchy: 1.X.3.2.2.3.1 Framed: F |  SUGPEVEB-- ***** |  SFGPEVEB-- ***** |  SNGPEVEB-- ***** |  SHGPEVEB-- ***** |
| |  SUGPEVEB-- ***** |  SFGPEVEB-- ***** |  SNGPEVEB-- ***** |  SHGPEVEB-- ***** |
| WAR.GRDTRK.EQT.GRDVEH.ENGV.ERHMR WARFIGHTING SYMBOLS GROUND TRACK EQUIPMENT GROUND VEHICLE ENGINEER VEHICLE EARTHMOVER Hierarchy: 1.X.3.2.2.3.2 Framed: FO |  SUGPEVEE-- ***** |  SFGPEVEE-- ***** |  SNGPEVEE-- ***** |  SHGPEVEE-- ***** |
| |  SUGPEVEE-- ***** |  SFGPEVEE-- ***** |  SNGPEVEE-- ***** |  SHGPEVEE-- ***** |

























MIL-STD-2525C
APPENDIX A

TABLE A-V. UEI symbols - Continued.

| SYMBOL | UNKNOWN | FRIEND | NEUTRAL | HOSTILE |
|--|--|---|--|--|
| WAR.GRDTRK.EQT.GRDVEH.ENGV EH.CSNVEH WARFIGHTING SYMBOLS GROUND TRACK EQUIPMENT GROUND VEHICLE ENGINEER VEHICLE CONSTRUCTION VEHICLE Hierarchy: 1.X.3.2.2.3.3 Framed: FO |  SUGPEVEC-- ***** |  SFGPEVEC-- ***** |  SNGPEVEC-- ***** |  SHGPEVEC-- ***** |
| WAR.GRDTRK.EQT.GRDVEH.ENGV EH.MLVEH WARFIGHTING SYMBOLS GROUND TRACK EQUIPMENT GROUND VEHICLE ENGINEER VEHICLE MINE LAYING VEHICLE Hierarchy: 1.X.3.2.2.3.4 Framed: FO |  SUGPEVEM-- ***** |  SFGPEVEM-- ***** |  SNGPEVEM-- ***** |  SHGPEVEM-- ***** |
| WAR.GRDTRK.EQT.GRDVEH.ENGV EH.MLVEH.A RMCV WARFIGHTING SYMBOLS GROUND TRACK EQUIPMENT GROUND VEHICLE ENGINEER VEHICLE MINE LAYING VEHICLE ARMORED CARRIER WITH VOLCANO Hierarchy: 1.X.3.2.2.3.4.1 Framed: FO |  SUGPEVEMV- ***** |  SFGPEVEMV- ***** |  SNGPEVEMV- ***** |  SHGPEVEMV- ***** |








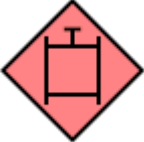




MIL-STD-2525C
APPENDIX A

TABLE A-V. UEI symbols - Continued.

| SYMBOL | UNKNOWN | FRIEND | NEUTRAL | HOSTILE |
|---|--|---|--|--|
| WAR.GRDTRK.EQT.GRDVEH.ENGVEH.MLVEH.T RKMV WARFIGHTING SYMBOLS GROUND TRACK EQUIPMENT GROUND VEHICLE ENGINEER VEHICLE MINE LAYING VEHICLE TRUCK MOUNTED WITH VOLCANO |  SUGPEVEML- ***** |  SFGPEVEML- ***** |  SNGPEVEML- ***** |  SHGPEVEML- ***** |
| Hierarchy: 1.X.3.2.2.3.4.2 Framed: FO |  SUGPEVEML- ***** |  SFGPEVEML- ***** |  SNGPEVEML- ***** |  SHGPEVEML- ***** |
| WAR.GRDTRK.EQT.GRDVEH.ENGVEH.MCVEH WARFIGHTING SYMBOLS GROUND TRACK EQUIPMENT GROUND VEHICLE ENGINEER VEHICLE MINE CLEARING VEHICLE |  SUGPEVEA-- ***** |  SFGPEVEA-- ***** |  SNGPEVEA-- ***** |  SHGPEVEA-- ***** |
| Hierarchy: 1.X.3.2.2.3.5 Framed: FO |  SUGPEVEA-- ***** |  SFGPEVEA-- ***** |  SNGPEVEA-- ***** |  SHGPEVEA-- ***** |
| WAR.GRDTRK.EQT.GRDVEH.ENGVEH.MCVEH.A RMVM WARFIGHTING SYMBOLS GROUND TRACK EQUIPMENT GROUND VEHICLE ENGINEER VEHICLE MINE CLEARING VEHICLE ARMORED VEHICLE MOUNTED |  SUGPEVEAA- ***** |  SFGPEVEAA- ***** |  SNGPEVEAA- ***** |  SHGPEVEAA- ***** |
| Hierarchy: 1.X.3.2.2.3.5.1 Framed: FO |  SUGPEVEAA- ***** |  SFGPEVEAA- ***** |  SNGPEVEAA- ***** |  SHGPEVEAA- ***** |













MIL-STD-2525C
APPENDIX A

TABLE A-V. UEI symbols - Continued.

| SYMBOL | UNKNOWN | FRIEND | NEUTRAL | HOSTILE |
|---|--|---|--|--|
| WAR.GRDTRK.EQT.GRDVEH.ENGV.H.MCVEH.TM WARFIGHTING SYMBOLS GROUND TRACK EQUIPMENT GROUND VEHICLE ENGINEER VEHICLE MINE CLEARING VEHICLE TRAILER MOUNTED Hierarchy: 1.X.3.2.2.3.5.2 Framed: FO |  SUGPEVEAT- ***** |  SFGPEVEAT- ***** |  SNGPEVEAT- ***** |  SHGPEVEAT- ***** |
| WAR.GRDTRK.EQT.GRDVEH.ENGV.H.DZR WARFIGHTING SYMBOLS GROUND TRACK EQUIPMENT GROUND VEHICLE ENGINEER VEHICLE DOZER Hierarchy: 1.X.3.2.2.3.6 Framed: FO |  SUGPEVED-- ***** |  SFGPEVED-- ***** |  SNGPEVED-- ***** |  SHGPEVED-- ***** |
| WAR.GRDTRK.EQT.GRDVEH.ENGV.H.DZR.ARM D WARFIGHTING SYMBOLS GROUND TRACK EQUIPMENT GROUND VEHICLE ENGINEER VEHICLE DOZER ARMORED Hierarchy: N/A Framed: FO |  SUGPEVEDA- ***** |  SFGPEVEDA- ***** |  SNGPEVEDA- ***** |  SHGPEVEDA- ***** |













MIL-STD-2525C
APPENDIX A

TABLE A-V. UEI symbols - Continued.

| SYMBOL | UNKNOWN | FRIEND | NEUTRAL | HOSTILE |
|---|--|---|--|--|
| WAR.GRDTRK.EQT.GRDVEH.ENGV.VEH.AST WARFIGHTING SYMBOLS GROUND TRACK EQUIPMENT GROUND VEHICLE ENGINEER VEHICLE ARMORED ASSAULT Hierarchy: N/A Framed: FO |  SUGPEVES-- ***** |  SFGPEVES-- ***** |  SNGPEVES-- ***** |  SHGPEVES-- ***** |
| WAR.GRDTRK.EQT.GRDVEH.ENGV.VEH.ARMERV WARFIGHTING SYMBOLS GROUND TRACK EQUIPMENT GROUND VEHICLE ENGINEER VEHICLE ARMORED ENGINEER RECON VEHICLE (AERV) Hierarchy: N/A Framed: FO |  SUGPEVER-- ***** |  SFGPEVER-- ***** |  SNGPEVER-- ***** |  SHGPEVER-- ***** |
| WAR.GRDTRK.EQT.GRDVEH.ENGV.VEH.BH WARFIGHTING SYMBOLS GROUND TRACK EQUIPMENT GROUND VEHICLE ENGINEER VEHICLE BACKHOE Hierarchy: N/A Framed: FO |  SUGPEVEH-- ***** |  SFGPEVEH-- ***** |  SNGPEVEH-- ***** |  SHGPEVEH-- ***** |













MIL-STD-2525C
APPENDIX A

TABLE A-V. UEI symbols - Continued.

| SYMBOL | UNKNOWN | FRIEND | NEUTRAL | HOSTILE |
|--|--|---|--|--|
| WAR.GRDTRK.EQT.GRDVEH.ENGVFH.FRYTSP WARFIGHTING SYMBOLS GROUND TRACK EQUIPMENT GROUND VEHICLE ENGINEER VEHICLE FERRY TRANSPORTER Hierarchy: N/A Framed: FO |  SUGPEVEF-- ***** |  SFGPEVEF-- ***** |  SNGPEVEF-- ***** |  SHGPEVEF-- ***** |
| WAR.GRDTRK.EQT.GRDVEH.TRNLCO WARFIGHTING SYMBOLS GROUND TRACK EQUIPMENT GROUND VEHICLE TRAIN LOCOMOTIVE Hierarchy: 1.X.3.2.2.4 Framed: FO |  SUGPEVT--- ***** |  SFGPEVT---***** |  SNGPEVT--- ***** |  SHGPEVT--- ***** |
| WAR.GRDTRK.EQT.GRDVEH.CVLVEH WARFIGHTING SYMBOLS GROUND TRACK EQUIPMENT GROUND VEHICLE CIVILIAN VEHICLE Hierarchy: 1.X.3.2.2.5 Framed: FO |  SUGPEVC--- ***** |  SFGPEVC---***** |  SNGPEVC--- ***** |  SHGPEVC--- ***** |

























MIL-STD-2525C
APPENDIX A

TABLE A-V. UEI symbols - Continued.

| SYMBOL | UNKNOWN | FRIEND | NEUTRAL | HOSTILE |
|--|--|---|--|--|
| WAR.GRDTRK.EQT.GRDVEH.CVLVEH.AUT WARFIGHTING SYMBOLS GROUND TRACK EQUIPMENT GROUND VEHICLE CIVILIAN VEHICLE AUTOMOBILE Hierarchy: N/A Framed: FO |  SUGPEVCA-- ***** |  SFGPEVCA-- ***** |  SNGPEVCA-- ***** |  SHGPEVCA-- ***** |
| WAR.GRDTRK.EQT.GRDVEH.CVLVEH.AUT.CPCT WARFIGHTING SYMBOLS GROUND TRACK EQUIPMENT GROUND VEHICLE CIVILIAN VEHICLE AUTOMOBILE COMPACT Hierarchy: N/A Framed: FO |  SUGPEVCAL- ***** |  SFGPEVCAL- ***** |  SNGPEVCAL- ***** |  SHGPEVCAL- ***** |
| WAR.GRDTRK.EQT.GRDVEH.CVLVEH.AUT.MDSZ WARFIGHTING SYMBOLS GROUND TRACK EQUIPMENT GROUND VEHICLE CIVILIAN VEHICLE AUTOMOBILE MIDSIZE Hierarchy: N/A Framed: FO |  SUGPEVCAM- ***** |  SFGPEVCAM- ***** |  SNGPEVCAM- ***** |  SHGPEVCAM- ***** |













MIL-STD-2525C
APPENDIX A

TABLE A-V. UEI symbols - Continued.

| SYMBOL | UNKNOWN | FRIEND | NEUTRAL | HOSTILE |
|---|--|---|--|--|
| WAR.GRDTRK.EQT.GRDVEH.CVLVEH.AUT.SDN WARFIGHTING SYMBOLS GROUND TRACK EQUIPMENT GROUND VEHICLE CIVILIAN VEHICLE AUTOMOBILE SEDAN |  SUGPEVCAH- ***** |  SFGPEVCAH- ***** |  SNGPEVCAH- ***** |  SHGPEVCAH- ***** |
| Hierarchy: N/A Framed: FO |  SUGPEVCAH- ***** |  SFGPEVCAH- ***** |  SNGPEVCAH- ***** |  SHGPEVCAH- ***** |
| WAR.GRDTRK.EQT.GRDVEH.CVLVEH.OBTRK WARFIGHTING SYMBOLS GROUND TRACK EQUIPMENT GROUND VEHICLE CIVILIAN VEHICLE OPEN-BED TRUCK |  SUGPEVCO-- ***** |  SFGPEVCO-- ***** |  SNGPEVCO-- ***** |  SHGPEVCO-- ***** |
| Hierarchy: N/A Framed: FO |  SUGPEVCO-- ***** |  SFGPEVCO-- ***** |  SNGPEVCO-- ***** |  SHGPEVCO-- ***** |
| WAR.GRDTRK.EQT.GRDVEH.CVLVEH.OBTRK.P U WARFIGHTING SYMBOLS GROUND TRACK EQUIPMENT GROUND VEHICLE CIVILIAN VEHICLE OPEN-BED TRUCK PICKUP |  SUGPEVCOL- ***** |  SFGPEVCOL- ***** |  SNGPEVCOL- ***** |  SHGPEVCOL- ***** |
| Hierarchy: N/A Framed: FO |  SUGPEVCOL- ***** |  SFGPEVCOL- ***** |  SNGPEVCOL- ***** |  SHGPEVCOL- ***** |

























MIL-STD-2525C
APPENDIX A

TABLE A-V. UEI symbols - Continued.

| SYMBOL | UNKNOWN | FRIEND | NEUTRAL | HOSTILE |
|--|--|---|--|--|
| WAR.GRDTRK.EQT.GRDVEH.CVLVEH.OBTRK.S MAL WARFIGHTING SYMBOLS GROUND TRACK EQUIPMENT GROUND VEHICLE CIVILIAN VEHICLE OPEN-BED TRUCK SMALL Hierarchy: N/A Framed: FO |  SUGPEVCOM- ***** |  SFGPEVCOM- ***** |  SNGPEVCOM- ***** |  SHGPEVCOM- ***** |
| WAR.GRDTRK.EQT.GRDVEH.CVLVEH.OBTRK.L RG WARFIGHTING SYMBOLS GROUND TRACK EQUIPMENT GROUND VEHICLE CIVILIAN VEHICLE OPEN-BED TRUCK LARGE Hierarchy: N/A Framed: FO |  SUGPEVCOH- ***** |  SFGPEVCOH- ***** |  SNGPEVCOH- ***** |  SHGPEVCOH- ***** |
| WAR.GRDTRK.EQT.GRDVEH.CVLVEH.MPV WARFIGHTING SYMBOLS GROUND TRACK EQUIPMENT GROUND VEHICLE CIVILIAN VEHICLE MULTIPLE PASSENGER VEHICLE Hierarchy: N/A Framed: FO |  SUGPEVCM-- ***** |  SFGPEVCM-- ***** |  SNGPEVCM-- ***** |  SHGPEVCM-- ***** |













MIL-STD-2525C
APPENDIX A

TABLE A-V. UEI symbols - Continued.

| SYMBOL | UNKNOWN | FRIEND | NEUTRAL | HOSTILE |
|--|--|---|--|--|
| WAR.GRDTRK.EQT.GRDVEH.CVLVEH.MPV.VAN WARFIGHTING SYMBOLS GROUND TRACK EQUIPMENT GROUND VEHICLE CIVILIAN VEHICLE MULTIPLE PASSENGER VEHICLE VAN |  SUGPEVCML- ***** |  SFGPEVCML- ***** |  SNGPEVCML- ***** |  SHGPEVCML- ***** |
| Hierarchy: N/A Framed: FO |  SUGPEVCML- ***** |  SFGPEVCML- ***** |  SNGPEVCML- ***** |  SHGPEVCML- ***** |
| WAR.GRDTRK.EQT.GRDVEH.CVLVEH.MPV.SBUS WARFIGHTING SYMBOLS GROUND TRACK EQUIPMENT GROUND VEHICLE CIVILIAN VEHICLE MULTIPLE PASSENGER VEHICLE SMALL BUS |  SUGPEVCMM- ***** |  SFGPEVCMM- ***** |  SNGPEVCMM- ***** |  SHGPEVCMM- ***** |
| Hierarchy: N/A Framed: FO |  SUGPEVCMM- ***** |  SFGPEVCMM- ***** |  SNGPEVCMM- ***** |  SHGPEVCMM- ***** |
| WAR.GRDTRK.EQT.GRDVEH.CVLVEH.MPV.LBUS WARFIGHTING SYMBOLS GROUND TRACK EQUIPMENT GROUND VEHICLE CIVILIAN VEHICLE MULTIPLE PASSENGER VEHICLE LARGE BUS |  SUGPEVCMH- ***** |  SFGPEVCMH- ***** |  SNGPEVCMH- ***** |  SHGPEVCMH- ***** |
| Hierarchy: N/A Framed: FO |  SUGPEVCMH- ***** |  SFGPEVCMH- ***** |  SNGPEVCMH- ***** |  SHGPEVCMH- ***** |













MIL-STD-2525C
APPENDIX A

TABLE A-V. UEI symbols - Continued.

| SYMBOL | UNKNOWN | FRIEND | NEUTRAL | HOSTILE |
|---|--|---|--|--|
| WAR.GRDTRK.EQT.GRDVEH.CVLVEH.UTYVEH WARFIGHTING SYMBOLS GROUND TRACK EQUIPMENT GROUND VEHICLE CIVILIAN VEHICLE UTILITY VEHICLE Hierarchy: N/A Framed: FO |  SUGPEVCU-- ***** |  SFGPEVCU-- ***** |  SNGPEVCU-- ***** |  SHGPEVCU-- ***** |
| WAR.GRDTRK.EQT.GRDVEH.CVLVEH.UTYVEH. SUV WARFIGHTING SYMBOLS GROUND TRACK EQUIPMENT GROUND VEHICLE CIVILIAN VEHICLE UTILITY VEHICLE SPORT UTILITY VEHICLE (SUV) Hierarchy: N/A Framed: FO |  SUGPEVCUL- ***** |  SFGPEVCUL- ***** |  SNGPEVCUL- ***** |  SHGPEVCUL- ***** |
| WAR.GRDTRK.EQT.GRDVEH.CVLVEH.UTYVEH. SBOX WARFIGHTING SYMBOLS GROUND TRACK EQUIPMENT GROUND VEHICLE CIVILIAN VEHICLE UTILITY VEHICLE SMALL BOX TRUCK Hierarchy: N/A Framed: FO |  SUGPEVCUM- ***** |  SFGPEVCUM- ***** |  SNGPEVCUM- ***** |  SHGPEVCUM- ***** |

























MIL-STD-2525C
APPENDIX A

TABLE A-V. UEI symbols - Continued.

| SYMBOL | UNKNOWN | FRIEND | NEUTRAL | HOSTILE |
|--|--|---|--|--|
| WAR.GRDTRK.EQT.GRDVEH.CVLVEH.UTYVEH. LBOX WARFIGHTING SYMBOLS GROUND TRACK EQUIPMENT GROUND VEHICLE CIVILIAN VEHICLE UTILITY VEHICLE LARGE BOX TRUCK Hierarchy: N/A Framed: FO |  SUGPEVCUH- ***** |  SFGPEVCUH- ***** |  SNGPEVCUH- ***** |  SHGPEVCUH- ***** |
| WAR.GRDTRK.EQT.GRDVEH.CVLVEH.JP WARFIGHTING SYMBOLS GROUND TRACK EQUIPMENT GROUND VEHICLE CIVILIAN VEHICLE JEEP TYPE VEHICLE Hierarchy: N/A Framed: FO |  SUGPEVCJ-- ***** |  SFGPEVCJ-- ***** |  SNGPEVCJ-- ***** |  SHGPEVCJ-- ***** |
| WAR.GRDTRK.EQT.GRDVEH.CVLVEH.JP.SMAL WARFIGHTING SYMBOLS GROUND TRACK EQUIPMENT GROUND VEHICLE CIVILIAN VEHICLE JEEP TYPE VEHICLE SMALL/LIGHT Hierarchy: N/A Framed: FO |  SUGPEVCJL- ***** |  SFGPEVCJL- ***** |  SNGPEVCJL- ***** |  SHGPEVCJL- ***** |













MIL-STD-2525C
APPENDIX A

TABLE A-V. UEI symbols - Continued.

| SYMBOL | UNKNOWN | FRIEND | NEUTRAL | HOSTILE |
|---|--|---|--|--|
| WAR.GRDTRK.EQT.GRDVEH.CVLVEH.JP.MDM WARFIGHTING SYMBOLS GROUND TRACK EQUIPMENT GROUND VEHICLE CIVILIAN VEHICLE JEEP TYPE VEHICLE MEDIUM |  SUGPEVCJM- ***** |  SFGPEVCJM- ***** |  SNGPEVCJM- ***** |  SHGPEVCJM- ***** |
| Hierarchy: N/A Framed: FO |  SUGPEVCJM- ***** |  SFGPEVCJM- ***** |  SNGPEVCJM- ***** |  SHGPEVCJM- ***** |
| WAR.GRDTRK.EQT.GRDVEH.CVLVEH.JP.LRG WARFIGHTING SYMBOLS GROUND TRACK EQUIPMENT GROUND VEHICLE CIVILIAN VEHICLE JEEP TYPE VEHICLE LARGE/HEAVY |  SUGPEVCJH- ***** |  SFGPEVCJH- ***** |  SNGPEVCJH- ***** |  SHGPEVCJH- ***** |
| Hierarchy: N/A Framed: FO |  SUGPEVCJH- ***** |  SFGPEVCJH- ***** |  SNGPEVCJH- ***** |  SHGPEVCJH- ***** |
| WAR.GRDTRK.EQT.GRDVEH.CVLVEH.TRTRL WARFIGHTING SYMBOLS GROUND TRACK EQUIPMENT GROUND VEHICLE CIVILIAN VEHICLE TRACTOR TRAILER TRUCK WITH BOX TRAILER |  SUGPEVCT-- ***** |  SFGPEVCT-- ***** |  SNGPEVCT-- ***** |  SHGPEVCT-- ***** |
| Hierarchy: N/A Framed: FO |  SUGPEVCT-- ***** |  SFGPEVCT-- ***** |  SNGPEVCT-- ***** |  SHGPEVCT-- ***** |













MIL-STD-2525C
APPENDIX A

TABLE A-V. UEI symbols - Continued.

| SYMBOL | UNKNOWN | FRIEND | NEUTRAL | HOSTILE |
|---|--|---|--|--|
| WAR.GRDTRK.EQT.GRDVEH.CVLVEH.TRTRL.S MAL WARFIGHTING SYMBOLS GROUND TRACK EQUIPMENT GROUND VEHICLE CIVILIAN VEHICLE TRACTOR TRAILER TRUCK WITH BOX TRAILER SMALL/LIGHT BOX TRAILER Hierarchy: N/A Framed: FO |  SUGPEVCTL- ***** |  SFGPEVCTL- ***** |  SNGPEVCTL- ***** |  SHGPEVCTL- ***** |
| WAR.GRDTRK.EQT.GRDVEH.CVLVEH.TRTRL.M DM WARFIGHTING SYMBOLS GROUND TRACK EQUIPMENT GROUND VEHICLE CIVILIAN VEHICLE TRACTOR TRAILER TRUCK WITH BOX TRAILER MEDIUM BOX TRAILER Hierarchy: N/A Framed: FO |  SUGPEVCTM- ***** |  SFGPEVCTM- ***** |  SNGPEVCTM- ***** |  SHGPEVCTM- ***** |
| WAR.GRDTRK.EQT.GRDVEH.CVLVEH.TRTRL.L RG WARFIGHTING SYMBOLS GROUND TRACK EQUIPMENT GROUND VEHICLE CIVILIAN VEHICLE TRACTOR TRAILER TRUCK WITH BOX TRAILER LARGE/HEAVY BOX TRAILER Hierarchy: N/A Framed: FO |  SUGPEVCTH- ***** |  SFGPEVCTH- ***** |  SNGPEVCTH- ***** |  SHGPEVCTH- ***** |

























MIL-STD-2525C
APPENDIX A

TABLE A-V. UEI symbols - Continued.

| SYMBOL | UNKNOWN | FRIEND | NEUTRAL | HOSTILE |
|--|--|---|--|--|
| WAR.GRDTRK.EQT.GRDVEH.CVLVEH.TRTRLF WARFIGHTING SYMBOLS GROUND TRACK EQUIPMENT GROUND VEHICLE CIVILIAN VEHICLE TRACTOR TRAILER TRUCK WITH FLATBED TRAILER Hierarchy: N/A Framed: FO |  SUGPEVCF-- ***** |  SFGPEVCF-- ***** |  SNGPEVCF-- ***** |  SHGPEVCF-- ***** |
| WAR.GRDTRK.EQT.GRDVEH.CVLVEH.TRTRLF.S MAL WARFIGHTING SYMBOLS GROUND TRACK EQUIPMENT GROUND VEHICLE CIVILIAN VEHICLE TRACTOR TRAILER TRUCK WITH FLATBED TRAILER SMALL/LIGHT FLATBED TRAILER Hierarchy: N/A Framed: FO |  SUGPEVCFL- ***** |  SFGPEVCFL- ***** |  SNGPEVCFL- ***** |  SHGPEVCFL- ***** |
| WAR.GRDTRK.EQT.GRDVEH.CVLVEH.TRTRLF. MDM WARFIGHTING SYMBOLS GROUND TRACK EQUIPMENT GROUND VEHICLE CIVILIAN VEHICLE TRACTOR TRAILER TRUCK WITH FLATBED TRAILER MEDIUM FLATBED TRAILER Hierarchy: N/A Framed: FO |  SUGPEVCFM- ***** |  SFGPEVCFM- ***** |  SNGPEVCFM- ***** |  SHGPEVCFM- ***** |













MIL-STD-2525C
APPENDIX A

TABLE A-V. UEI symbols - Continued.

| SYMBOL | UNKNOWN | FRIEND | NEUTRAL | HOSTILE |
|---|--|---|--|--|
| WAR.GRDTRK.EQT.GRDVEH.CVLVEH.TRTRLF.LRG WARFIGHTING SYMBOLS GROUND TRACK EQUIPMENT GROUND VEHICLE CIVILIAN VEHICLE TRACTOR TRAILER TRUCK WITH FLATBED TRAILER LARGE/HEAVY FLATBED TRAILER Hierarchy: N/A Framed: FO |  SUGPEVCFH- ***** |  SFGPEVCFH- ***** |  SNGPEVCFH- ***** |  SHGPEVCFH- ***** |
| |  SUGPEVCFH- ***** |  SFGPEVCFH- ***** |  SNGPEVCFH- ***** |  SHGPEVCFH- ***** |
| WAR.GRDTRK.EQT.GRDVEH.PKAN WARFIGHTING SYMBOLS GROUND TRACK EQUIPMENT GROUND VEHICLE PACK ANIMAL(S) Hierarchy: N/A Framed: FO |  SUGPEVM--- ***** |  SFGPEVM--- ***** |  SNGPEVM--- ***** |  SHGPEVM--- ***** |
| |  SUGPEVM--- ***** |  SFGPEVM--- ***** |  SNGPEVM--- ***** |  SHGPEVM--- ***** |
| WAR.GRDTRK.EQT.GRDVEH.MSLSPT WARFIGHTING SYMBOLS GROUND TRACK EQUIPMENT GROUND VEHICLE MISSILE SUPPORT Hierarchy: N/A Framed: FO |  SUGPEVS---***** |  SFGPEVS---***** |  SNGPEVS---***** |  SHGPEVS---***** |
| |  SUGPEVS---***** |  SFGPEVS---***** |  SNGPEVS---***** |  SHGPEVS---***** |

























MIL-STD-2525C
APPENDIX A

TABLE A-V. UEI symbols - Continued.

| SYMBOL | UNKNOWN | FRIEND | NEUTRAL | HOSTILE |
|---|--|---|--|--|
| WAR.GRDTRK.EQT.GRDVEH.MSLSPT.TLDR WARFIGHTING SYMBOLS GROUND TRACK EQUIPMENT GROUND VEHICLE MISSILE SUPPORT TRANSLOADER Hierarchy: N/A Framed: FO |  SUGPEVST-- ***** |  SFGPEVST-- ***** |  SNGPEVST-- ***** |  SHGPEVST-- ***** |
| WAR.GRDTRK.EQT.GRDVEH.MSLSPT.TPTR WARFIGHTING SYMBOLS GROUND TRACK EQUIPMENT GROUND VEHICLE MISSILE SUPPORT TRANSPORTER Hierarchy: N/A Framed: FO |  SUGPEVSR-- ***** |  SFGPEVSR-- ***** |  SNGPEVSR-- ***** |  SHGPEVSR-- ***** |
| WAR.GRDTRK.EQT.GRDVEH.MSLSPT.CRN WARFIGHTING SYMBOLS GROUND TRACK EQUIPMENT GROUND VEHICLE MISSILE SUPPORT CRANE/LOADING DEVICE Hierarchy: N/A Framed: FO |  SUGPEVSC-- ***** |  SFGPEVSC-- ***** |  SNGPEVSC-- ***** |  SHGPEVSC-- ***** |

























MIL-STD-2525C
APPENDIX A

TABLE A-V. UEI symbols - Continued.

| SYMBOL | UNKNOWN | FRIEND | NEUTRAL | HOSTILE |
|--|--|---|--|--|
| WAR.GRDTRK.EQT.GRDVEH.MSLSPT.PLNT WARFIGHTING SYMBOLS GROUND TRACK EQUIPMENT GROUND VEHICLE MISSILE SUPPORT PROPELLANT TRANSPORTER |  SUGPEVSP-- ***** |  SFGPEVSP-- ***** |  SNGPEVSP-- ***** |  SHGPEVSP-- ***** |
| Hierarchy: N/A | | | | |
| Framed: FO |  SUGPEVSP-- ***** |  SFGPEVSP-- ***** |  SNGPEVSP-- ***** |  SHGPEVSP-- ***** |
| WAR.GRDTRK.EQT.GRDVEH.MSLSPT.WH WARFIGHTING SYMBOLS GROUND TRACK EQUIPMENT GROUND VEHICLE MISSILE SUPPORT WARHEAD TRANSPORTER |  SUGPEVSW-- ***** |  SFGPEVSW-- ***** |  SNGPEVSW-- ***** |  SHGPEVSW-- ***** |
| Hierarchy: N/A | | | | |
| Framed: FO |  SUGPEVSW-- ***** |  SFGPEVSW-- ***** |  SNGPEVSW-- ***** |  SHGPEVSW-- ***** |
| WAR.GRDTRK.EQT.SNS WARFIGHTING SYMBOLS GROUND TRACK EQUIPMENT SENSOR |  SUGPES----***** |  SFGPES----***** |  SNGPES----***** |  SHGPES----***** |
| Hierarchy: 1.X.3.2.3 | | | | |
| Framed: FO |  SUGPES----***** |  SFGPES----***** |  SNGPES----***** |  SHGPES----***** |


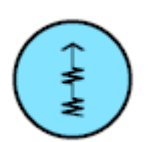
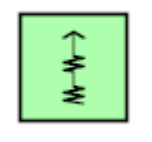





















MIL-STD-2525C
APPENDIX A

TABLE A-V. UEI symbols - Continued.

| SYMBOL | UNKNOWN | FRIEND | NEUTRAL | HOSTILE |
|--|---|--|---|---|
| WAR.GRDTRK.EQT.SNS.RAD WARFIGHTING SYMBOLS GROUND TRACK EQUIPMENT SENSOR RADAR |  |  |  |  |
| Hierarchy: 1.X.3.2.3.1 | SUGPESR---***** | SFGPESR---***** | SNGPESR---***** | SHGPESR---***** |
| Framed: FO |  |  |  |  |
| | SUGPESR---***** | SFGPESR---***** | SNGPESR---***** | SHGPESR---***** |
| WAR.GRDTRK.EQT.SNS.EMP WARFIGHTING SYMBOLS GROUND TRACK EQUIPMENT SENSOR EMPLACED |  |  |  |  |
| Hierarchy: 1.X.3.2.3.2 | SUGPESE---***** | SFGPESE---***** | SNGPESE---***** | SHGPESE---***** |
| Framed: FO |  |  |  |  |
| | SUGPESE---***** | SFGPESE---***** | SNGPESE---***** | SHGPESE---***** |
| WAR.GRDTRK.EQT.SPL WARFIGHTING SYMBOLS GROUND TRACK EQUIPMENT SPECIAL | N/A | N/A | N/A | N/A |
| Hierarchy: 1.X.3.2.4 | | | | |
| WAR.GRDTRK.EQT.SPL.IED WARFIGHTING SYMBOLS GROUND TRACK EQUIPMENT SPECIAL IED |  |  |  |  |
| Hierarchy: N/A | SUGPEXI---***** | SFGPEXI---***** | SNGPEXI---***** | SHGPEXI---***** |
| Framed: FO |  |  |  |  |
| | SUGPEXI---***** | SFGPEXI---***** | SNGPEXI---***** | SHGPEXI---***** |

























MIL-STD-2525C
APPENDIX A

TABLE A-V. UEI symbols - Continued.

| SYMBOL | UNKNOWN | FRIEND | NEUTRAL | HOSTILE |
|--|--|---|--|--|
| WAR.GRDTRK.EQT.SPL.LSR WARFIGHTING SYMBOLS GROUND TRACK EQUIPMENT SPECIAL LASER Hierarchy: 1.X.3.2.4.1 Framed: FO |  SUGPEXL--- ***** |  SFGPEXL---***** |  SNGPEXL--- ***** |  SHGPEXL--- ***** |
| |  SUGPEXL--- ***** |  SFGPEXL---***** |  SNGPEXL--- ***** |  SHGPEXL--- ***** |
| WAR.GRDTRK.EQT.SPL.CBRNEQ WARFIGHTING SYMBOLS GROUND TRACK EQUIPMENT SPECIAL CBRN EQUIPMENT Hierarchy: 1.X.3.2.4.2 Framed: FO |  SUGPEXN--- ***** |  SFGPEXN---***** |  SNGPEXN--- ***** |  SHGPEXN--- ***** |
| |  SUGPEXN--- ***** |  SFGPEXN---***** |  SNGPEXN--- ***** |  SHGPEXN--- ***** |
| WAR.GRDTRK.EQT.SPL.FLMTHR WARFIGHTING SYMBOLS GROUND TRACK EQUIPMENT SPECIAL FLAME THROWER Hierarchy: 1.X.3.2.4.3 Framed: FO |  SUGPEXF---***** |  SFGPEXF---***** |  SNGPEXF---***** |  SHGPEXF---***** |
| |  SUGPEXF---***** |  SFGPEXF---***** |  SNGPEXF---***** |  SHGPEXF---***** |


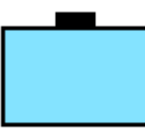



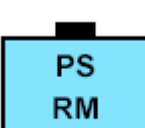









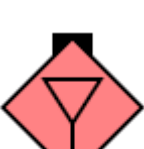
MIL-STD-2525C
APPENDIX A

TABLE A-V. UEI symbols - Continued.

| SYMBOL | UNKNOWN | FRIEND | NEUTRAL | HOSTILE |
|--|--|---|--|--|
| WAR.GRDTRK.EQT.SPL.LNDMNE WARFIGHTING SYMBOLS GROUND TRACK EQUIPMENT SPECIAL LAND MINES Hierarchy: 1.X.3.2.4.4 Framed: FO |  SUGPEXM-- ***** |  SFGPEXM-- ***** |  SNGPEXM-- ***** |  SHGPEXM-- ***** |
| |  SUGPEXM-- ***** |  SFGPEXM-- ***** |  SNGPEXM-- ***** |  SHGPEXM-- ***** |
| WAR.GRDTRK.EQT.SPL.LNDMNE.CLM WARFIGHTING SYMBOLS GROUND TRACK EQUIPMENT SPECIAL LAND MINES CLAYMORE Hierarchy: 1.X.3.2.4.4.1 Framed: FO |  SUGPEXMC-- ***** |  SFGPEXMC-- ***** |  SNGPEXMC-- ***** |  SHGPEXMC-- ***** |
| |  SUGPEXMC-- ***** |  SFGPEXMC-- ***** |  SNGPEXMC-- ***** |  SHGPEXMC-- ***** |
| WAR.GRDTRK.EQT.SPL.LNDMNE.LTL WARFIGHTING SYMBOLS GROUND TRACK EQUIPMENT SPECIAL LAND MINES LESS THAN LETHAL Hierarchy: 1.X.3.2.4.4.2 Framed: FO |  SUGPEXML-- ***** |  SFGPEXML-- ***** |  SNGPEXML-- ***** |  SHGPEXML-- ***** |
| |  SUGPEXML-- ***** |  SFGPEXML-- ***** |  SNGPEXML-- ***** |  SHGPEXML-- ***** |













MIL-STD-2525C
APPENDIX A

TABLE A-V. UEI symbols - Continued.

| SYMBOL | UNKNOWN | FRIEND | NEUTRAL | HOSTILE |
|--|--|---|--|--|
| <p>WAR.GRDTRK.INS</p> <p>WARFIGHTING SYMBOLS GROUND TRACK INSTALLATION</p> <p>Hierarchy: 1.X.3.3</p> <p>Framed: F</p> <p>NOTE: The following symbol shows an installation indicator on top of the symbol; this indicator appears in modifier field "AC" and is not part of the basic symbol.</p> |  SUGPI----H**** |  SFGPI----H**** |  SNGPI----H**** |  SHGPI----H**** |
| <p>WAR.GRDTRK.INS.RMP</p> <p>WARFIGHTING SYMBOLS GROUND TRACK INSTALLATION RAW MATERIAL PRODUCTION/STORAGE</p> <p>Hierarchy: 1.X.3.3.1</p> <p>Framed: F</p> <p>NOTE: The following symbol shows an installation indicator on top of the symbol; this indicator appears in modifier field "AC" and is not part of the basic symbol.</p> |  SUGPIR---H**** |  SFGPIR---H**** |  SNGPIR---H**** |  SHGPIR---H**** |
| <p>WAR.GRDTRK.INS.RMP.MNE</p> <p>WARFIGHTING SYMBOLS GROUND TRACK INSTALLATION RAW MATERIAL PRODUCTION/STORAGE MINE</p> <p>Hierarchy: 1.X.3.3.1.1</p> <p>Framed: F</p> <p>NOTE: The following symbol shows an installation indicator on top of the symbol; this indicator appears in modifier field "AC" and is not part of the basic symbol.</p> |  SUGPIRM---H**** |  SFGPIRM---H**** |  SNGPIRM---H**** |  SHGPIRM---H**** |
| <p>WAR.GRDTRK.INS.RMP.PGO</p> <p>WARFIGHTING SYMBOLS GROUND TRACK INSTALLATION RAW MATERIAL PRODUCTION/STORAGE PETROLEUM/GAS/OIL</p> <p>Hierarchy: 1.X.3.3.1.2</p> <p>Framed: F</p> <p>NOTE: The following symbol shows an installation indicator on top of the symbol; this indicator appears in modifier field "AC" and is not part of the basic symbol.</p> |  SUGPIRP---H**** |  SFGPIRP---H**** |  SNGPIRP---H**** |  SHGPIRP---H**** |






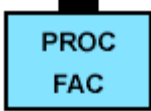








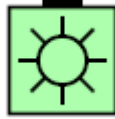

MIL-STD-2525C
APPENDIX A

TABLE A-V. UEI symbols - Continued.

| SYMBOL | UNKNOWN | FRIEND | NEUTRAL | HOSTILE |
|---|--|---|--|--|
| <p>WAR.GRDTRK.INS.RMP.CBRN</p> <p>WARFIGHTING SYMBOLS GROUND TRACK INSTALLATION RAW MATERIAL PRODUCTION/STORAGE CBRN</p> <p>Hierarchy: 1.X.3.3.1.3</p> <p>Framed: F</p> <p>NOTE: The following symbol shows an installation indicator on top of the symbol; this indicator appears in modifier field "AC" and is not part of the basic symbol.</p> |  SUGPIRN--- H**** |  SFGPIRN--H**** |  SNGPIRN--- H**** |  SHGPIRN--- H**** |
| <p>WAR.GRDTRK.INS.RMP.CBRN.BIO</p> <p>WARFIGHTING SYMBOLS GROUND TRACK INSTALLATION RAW MATERIAL PRODUCTION/STORAGE CBRN BIOLOGICAL</p> <p>Hierarchy: 1.X.3.3.1.3.1</p> <p>Framed: F</p> <p>NOTE: The following symbol shows an installation indicator on top of the symbol; this indicator appears in modifier field "AC" and is not part of the basic symbol.</p> |  SUGPIRNB-- H**** |  SFGPIRNB-- H**** |  SNGPIRNB-- H**** |  SHGPIRNB-- H**** |
| <p>WAR.GRDTRK.INS.RMP.CBRN.CML</p> <p>WARFIGHTING SYMBOLS GROUND TRACK INSTALLATION RAW MATERIAL PRODUCTION/STORAGE CBRN CHEMICAL</p> <p>Hierarchy: 1.X.3.3.1.3.2</p> <p>Framed: F</p> <p>NOTE: The following symbol shows an installation indicator on top of the symbol; this indicator appears in modifier field "AC" and is not part of the basic symbol.</p> |  SUGPIRNC-- H**** |  SFGPIRNC-- H**** |  SNGPIRNC-- H**** |  SHGPIRNC-- H**** |










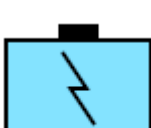






MIL-STD-2525C
APPENDIX A

TABLE A-V. UEI symbols - Continued.

| SYMBOL | UNKNOWN | FRIEND | NEUTRAL | HOSTILE |
|--|---|--|---|---|
| <p>WAR.GRDTRK.INS.RMP.CBRN.NUC</p> <p>WARFIGHTING SYMBOLS GROUND TRACK INSTALLATION RAW MATERIAL PRODUCTION/STORAGE CBRN NUCLEAR</p> <p>Hierarchy: 1.X.3.3.1.3.3</p> <p>Framed: F</p> <p>NOTE: The following symbol shows an installation indicator on top of the symbol; this indicator appears in modifier field "AC" and is not part of the basic symbol.</p> |  <p>SUGPIRNN-- H****</p> |  <p>SFGPIRNN-- H****</p> |  <p>SNGPIRNN-- H****</p> |  <p>SHGPIRNN-- H****</p> |
| <p>WAR.GRDTRK.INS.PF</p> <p>WARFIGHTING SYMBOLS GROUND TRACK INSTALLATION PROCESSING FACILITY</p> <p>Hierarchy: 1.X.3.3.2</p> <p>Framed: F</p> <p>NOTE: The following symbol shows an installation indicator on top of the symbol; this indicator appears in modifier field "AC" and is not part of the basic symbol.</p> |  <p>SUGPIP---H****</p> |  <p>SFGPIP---H****</p> |  <p>SNGPIP---H****</p> |  <p>SHGPIP---H****</p> |
| <p>WAR.GRDTRK.INS.PF.DECON</p> <p>WARFIGHTING SYMBOLS GROUND TRACK INSTALLATION PROCESSING FACILITY DECONTAMINATION</p> <p>Hierarchy: 1.X.3.3.2.1</p> <p>Framed: F</p> <p>NOTE: The following symbol shows an installation indicator on top of the symbol; this indicator appears in modifier field "AC" and is not part of the basic symbol.</p> |  <p>SUGPIPD---H****</p> |  <p>SFGPIPD---H****</p> |  <p>SNGPIPD---H****</p> |  <p>SHGPIPD---H****</p> |
| <p>WAR.GRDTRK.INS.EQTMNF</p> <p>WARFIGHTING SYMBOLS GROUND TRACK INSTALLATION EQUIPMENT MANUFACTURE</p> <p>Hierarchy: 1.X.3.3.3</p> <p>Framed: F</p> <p>NOTE: The following symbol shows an installation indicator on top of the symbol; this indicator appears in modifier field "AC" and is not part of the basic symbol.</p> |  <p>SUGPIE---H****</p> |  <p>SFGPIE---H****</p> |  <p>SNGPIE---H****</p> |  <p>SHGPIE---H****</p> |













MIL-STD-2525C
APPENDIX A

TABLE A-V. UEI symbols - Continued.

| SYMBOL | UNKNOWN | FRIEND | NEUTRAL | HOSTILE |
|---|--|---|--|--|
| <p>WAR.GRDTRK.INS.SRUF</p> <p>WARFIGHTING SYMBOLS GROUND TRACK INSTALLATION SERVICE, RESEARCH, UTILITY FACILITY</p> <p>Hierarchy: 1.X.3.3.4</p> <p>Framed: F</p> <p>NOTE: The following symbol shows an installation indicator on top of the symbol; this indicator appears in modifier field "AC" and is not part of the basic symbol.</p> |  SUGPIU---H**** |  SFGPIU---H**** |  SNGPIU---H**** |  SHGPIU---H**** |
| <p>WAR.GRDTRK.INS.SRUF.TRF</p> <p>WARFIGHTING SYMBOLS GROUND TRACK INSTALLATION SERVICE, RESEARCH, UTILITY FACILITY TECHNOLOGICAL RESEARCH FACILITY</p> <p>Hierarchy: 1.X.3.3.4.1</p> <p>Framed: F</p> <p>NOTE: The following symbol shows an installation indicator on top of the symbol; this indicator appears in modifier field "AC" and is not part of the basic symbol.</p> |  SUGPIUR--- H**** |  SFGPIUR---H**** |  SNGPIUR--- H**** |  SHGPIUR--- H**** |
| <p>WAR.GRDTRK.INS.SRUF.TCF</p> <p>WARFIGHTING SYMBOLS GROUND TRACK INSTALLATION SERVICE, RESEARCH, UTILITY FACILITY TELECOMMUNICATIONS FACILITY</p> <p>Hierarchy: 1.X.3.3.4.2</p> <p>Framed: F</p> <p>NOTE: The following symbol shows an installation indicator on top of the symbol; this indicator appears in modifier field "AC" and is not part of the basic symbol.</p> |  SUGPIUT---H**** |  SFGPIUT---H**** |  SNGPIUT---H**** |  SHGPIUT---H**** |
| <p>WAR.GRDTRK.INS.SRUF.EPF</p> <p>WARFIGHTING SYMBOLS GROUND TRACK INSTALLATION SERVICE, RESEARCH, UTILITY FACILITY ELECTRIC POWER FACILITY</p> <p>Hierarchy: 1.X.3.3.4.3</p> <p>Framed: F</p> <p>NOTE: The following symbol shows an installation indicator on top of the symbol; this indicator appears in modifier field "AC" and is not part of the basic symbol.</p> |  SUGPIUE---H**** |  SFGPIUE---H**** |  SNGPIUE---H**** |  SHGPIUE---H**** |


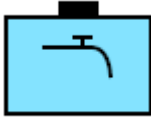



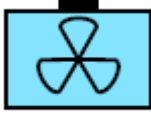






MIL-STD-2525C
APPENDIX A

TABLE A-V. UEI symbols - Continued.

| SYMBOL | UNKNOWN | FRIEND | NEUTRAL | HOSTILE |
|--|--|---|--|--|
| <p>WAR.GRDTRK.INS.SRUF.EPF.NPT</p> <p>WARFIGHTING SYMBOLS GROUND TRACK INSTALLATION SERVICE, RESEARCH, UTILITY FACILITY ELECTRIC POWER FACILITY NUCLEAR PLANT</p> <p>Hierarchy: 1.X.3.3.4.3.1</p> <p>Framed: F</p> <p>NOTE: The following symbol shows an installation indicator on top of the symbol; this indicator appears in modifier field "AC" and is not part of the basic symbol..</p> |  SUGPIUEN-- H**** |  SFGPIUEN-- H**** |  SNGPIUEN-- H**** |  SHGPIUEN-- H**** |
| <p>WAR.GRDTRK.INS.SRUF.EPF.DAM</p> <p>WARFIGHTING SYMBOLS GROUND TRACK INSTALLATION SERVICE, RESEARCH, UTILITY FACILITY ELECTRIC POWER FACILITY DAM</p> <p>Hierarchy: 1.X.3.3.4.3.2</p> <p>Framed: F</p> <p>NOTE: The following symbol shows an installation indicator on top of the symbol; this indicator appears in modifier field "AC" and is not part of the basic symbol.</p> |  SUGPIUED-- H**** |  SFGPIUED-- H**** |  SNGPIUED-- H**** |  SHGPIUED-- H**** |
| <p>WAR.GRDTRK.INS.SRUF.EPF.FOSF</p> <p>WARFIGHTING SYMBOLS GROUND TRACK INSTALLATION SERVICE, RESEARCH, UTILITY FACILITY ELECTRIC POWER FACILITY FOSSIL FUEL</p> <p>Hierarchy: 1.X.3.3.4.3.3</p> <p>Framed: F</p> <p>NOTE: The following symbol shows an installation indicator on top of the symbol; this indicator appears in modifier field "AC" and is not part of the basic symbol.</p> |  SUGPIUEF-- H**** |  SFGPIUEF-- H**** |  SNGPIUEF-- H**** |  SHGPIUEF-- H**** |













MIL-STD-2525C
APPENDIX A

TABLE A-V. UEI symbols - Continued.

| SYMBOL | UNKNOWN | FRIEND | NEUTRAL | HOSTILE |
|---|--|---|--|--|
| <p>WAR.GRDTRK.INS.SRUF.PWS</p> <p>WARFIGHTING SYMBOLS GROUND TRACK INSTALLATION SERVICE, RESEARCH, UTILITY FACILITY PUBLIC WATER SERVICES</p> <p>Hierarchy: 1.X.3.3.4.4</p> <p>Framed: F</p> <p>NOTE: The following symbol shows an installation indicator on top of the symbol; this indicator appears in modifier field "AC" and is not part of the basic symbol.</p> |  SUGPIUP---H**** |  SFGPIUP---H**** |  SNGPIUP---H**** |  SHGPIUP---H**** |
| <p>WAR.GRDTRK.INS.MMF</p> <p>WARFIGHTING SYMBOLS GROUND TRACK INSTALLATION MILITARY MATERIEL FACILITY</p> <p>Hierarchy: 1.X.3.3.5</p> <p>Framed: F</p> <p>NOTE: The following symbol shows an installation indicator on top of the symbol; this indicator appears in modifier field "AC" and is not part of the basic symbol.</p> | N/A | N/A | N/A | N/A |
| <p>WAR.GRDTRK.INS.MMF.NENY</p> <p>WARFIGHTING SYMBOLS GROUND TRACK INSTALLATION MILITARY MATERIEL FACILITY NUCLEAR ENERGY</p> <p>Hierarchy: 1.X.3.3.5.1</p> <p>Framed: F</p> <p>NOTE: The following symbol shows an installation indicator on top of the symbol; this indicator appears in modifier field "AC" and is not part of the basic symbol.</p> |  SUGPIMF--- H**** |  SFGPIMF---H**** |  SNGPIMF--- H**** |  SHGPIMF--- H**** |
| <p>WAR.GRDTRK.INS.MMF.NENY.ATMER</p> <p>WARFIGHTING SYMBOLS GROUND TRACK INSTALLATION MILITARY MATERIEL FACILITY NUCLEAR ENERGY ATOMIC ENERGY REACTOR</p> <p>Hierarchy: 1.X.3.3.5.1.1</p> <p>Framed: F</p> <p>NOTE: The following symbol shows an installation indicator on top of the symbol; this indicator appears in modifier field "AC" and is not part of the basic symbol.</p> |  SUGPIMFA-- H**** |  SFGPIMFA-- H**** |  SNGPIMFA-- H**** |  SHGPIMFA-- H**** |






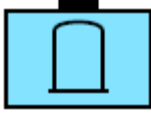



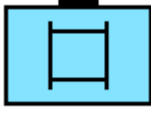

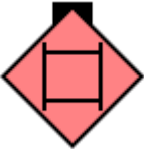

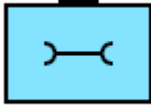
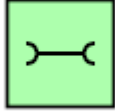
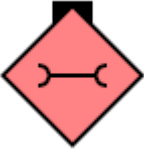
MIL-STD-2525C
APPENDIX A

TABLE A-V. UEI symbols - Continued.

| SYMBOL | UNKNOWN | FRIEND | NEUTRAL | HOSTILE |
|---|---|--|---|---|
| <p>WAR.GRDTRK.INS.MMF.NENY.NMP</p> <p>WARFIGHTING SYMBOLS GROUND TRACK INSTALLATION MILITARY MATERIEL FACILITY NUCLEAR ENERGY NUCLEAR MATERIAL PRODUCTION</p> <p>Hierarchy: 1.X.3.3.5.1.2</p> <p>Framed: F</p> <p>NOTE: The following symbol shows an installation indicator on top of the symbol; this indicator appears in modifier field "AC" and is not part of the basic symbol.</p> |  <p>SUGPIMFP-- H****</p> |  <p>SFGPIMFP-- H****</p> |  <p>SNGPIMFP-- H****</p> |  <p>SHGPIMFP-- H****</p> |
| <p>WAR.GRDTRK.INS.MMF.NENY.NMP.WPNGR</p> <p>WARFIGHTING SYMBOLS GROUND TRACK INSTALLATION MILITARY MATERIEL FACILITY NUCLEAR ENERGY NUCLEAR MATERIAL PRODUCTION WEAPONS GRADE</p> <p>Hierarchy: 1.X.3.3.5.1.2.1</p> <p>Framed: F</p> <p>NOTE: The following symbol shows an installation indicator on top of the symbol; this indicator appears in modifier field "AC" and is not part of the basic symbol.</p> |  <p>SUGPIMFPW- H****</p> |  <p>SFGPIMFPW- H****</p> |  <p>SNGPIMFPW- H****</p> |  <p>SHGPIMFPW- H****</p> |
| <p>WAR.GRDTRK.INS.MMF.NENY.NMS</p> <p>WARFIGHTING SYMBOLS GROUND TRACK INSTALLATION MILITARY MATERIEL FACILITY NUCLEAR ENERGY NUCLEAR MATERIAL STORAGE</p> <p>Hierarchy: 1.X.3.3.5.1.3</p> <p>Framed: F</p> <p>NOTE: The following symbol shows an installation indicator on top of the symbol; this indicator appears in modifier field "AC" and is not part of the basic symbol.</p> |  <p>SUGPIMFS-- H****</p> |  <p>SFGPIMFS-- H****</p> |  <p>SNGPIMFS-- H****</p> |  <p>SHGPIMFS-- H****</p> |


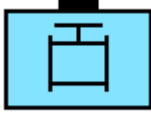







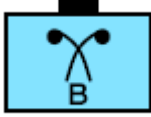






MIL-STD-2525C
APPENDIX A

TABLE A-V. UEI symbols - Continued.

| SYMBOL | UNKNOWN | FRIEND | NEUTRAL | HOSTILE |
|---|--|---|--|--|
| <p>WAR.GRDTRK.INS.MMF.APA</p> <p>WARFIGHTING SYMBOLS GROUND TRACK INSTALLATION MILITARY MATERIEL FACILITY AIRCRAFT PRODUCTION & ASSEMBLY</p> <p>Hierarchy: 1.X.3.3.5.2</p> <p>Framed: F</p> <p>NOTE: The following symbol shows an installation indicator on top of the symbol; this indicator appears in modifier field "AC" and is not part of the basic symbol.</p> |  SUGPIMA--- H**** |  SFGPIMA--- H**** |  SNGPIMA--- H**** |  SHGPIMA--- H**** |
| <p>WAR.GRDTRK.INS.MMF.AMEP</p> <p>WARFIGHTING SYMBOLS GROUND TRACK INSTALLATION MILITARY MATERIEL FACILITY AMMUNITION AND EXPLOSIVES PRODUCTION</p> <p>Hierarchy: 1.X.3.3.5.3</p> <p>Framed: F</p> <p>NOTE: The following symbol shows an installation indicator on top of the symbol; this indicator appears in modifier field "AC" and is not part of the basic symbol.</p> |  SUGPIME--- H**** |  SFGPIME---H**** |  SNGPIME--- H**** |  SHGPIME--- H**** |
| <p>WAR.GRDTRK.INS.MMF.AMTP</p> <p>WARFIGHTING SYMBOLS GROUND TRACK INSTALLATION MILITARY MATERIEL FACILITY ARMAMENT PRODUCTION</p> <p>Hierarchy: 1.X.3.3.5.4</p> <p>Framed: F</p> <p>NOTE: The following symbol shows an installation indicator on top of the symbol; this indicator appears in modifier field "AC" and is not part of the basic symbol.</p> |  SUGPIMG--- H**** |  SFGPIMG--- H**** |  SNGPIMG--- H**** |  SHGPIMG--- H**** |
| <p>WAR.GRDTRK.INS.MMF.MILVP</p> <p>WARFIGHTING SYMBOLS GROUND TRACK INSTALLATION MILITARY MATERIEL FACILITY MILITARY VEHICLE PRODUCTION</p> <p>Hierarchy: 1.X.3.3.5.5</p> <p>Framed: F</p> <p>NOTE: The following symbol shows an installation indicator on top of the symbol; this indicator appears in modifier field "AC" and is not part of the basic symbol.</p> |  SUGPIMV--- H**** |  SFGPIMV--- H**** |  SNGPIMV--- H**** |  SHGPIMV--- H**** |

















MIL-STD-2525C
APPENDIX A

TABLE A-V. UEI symbols - Continued.

| SYMBOL | UNKNOWN | FRIEND | NEUTRAL | HOSTILE |
|---|---|--|---|---|
| <p>WAR.GRDTRK.INS.MMF.ENGEP</p> <p>WARFIGHTING SYMBOLS GROUND TRACK INSTALLATION MILITARY MATERIEL FACILITY ENGINEERING EQUIPMENT PRODUCTION</p> <p>Hierarchy: 1.X.3.3.5.6</p> <p>Framed: F</p> <p>NOTE: The following symbol shows an installation indicator on top of the symbol; this indicator appears in modifier field "AC" and is not part of the basic symbol.</p> |  <p>SUGPIMN--- H****</p> |  <p>SFGPIMN--- H****</p> |  <p>SNGPIMN--- H****</p> |  <p>SHGPIMN--- H****</p> |
| <p>WAR.GRDTRK.INS.MMF.ENGEP.BRG</p> <p>WARFIGHTING SYMBOLS GROUND TRACK INSTALLATION MILITARY MATERIEL FACILITY ENGINEERING EQUIPMENT PRODUCTION BRIDGE</p> <p>Hierarchy: 1.X.3.3.5.6.1</p> <p>Framed: F</p> <p>NOTE: The following symbol shows an installation indicator on top of the symbol; this indicator appears in modifier field "AC" and is not part of the basic symbol.</p> |  <p>SUGPIMNB-- H****</p> |  <p>SFGPIMNB-- H****</p> |  <p>SNGPIMNB-- H****</p> |  <p>SHGPIMNB-- H****</p> |
| <p>WAR.GRDTRK.INS.MMF.CBWP</p> <p>WARFIGHTING SYMBOLS GROUND TRACK INSTALLATION MILITARY MATERIEL FACILITY CHEMICAL & BIOLOGICAL WARFARE PRODUCTION</p> <p>Hierarchy: 1.X.3.3.5.7</p> <p>Framed: F</p> <p>NOTE: The following symbol shows an installation indicator on top of the symbol; this indicator appears in modifier field "AC" and is not part of the basic symbol.</p> |  <p>SUGPIMC--- H****</p> |  <p>SFGPIMC--- H****</p> |  <p>SNGPIMC--- H****</p> |  <p>SHGPIMC--- H****</p> |
| <p>WAR.GRDTRK.INS.MMF.SHPCSN</p> <p>WARFIGHTING SYMBOLS GROUND TRACK INSTALLATION MILITARY MATERIEL FACILITY SHIP CONSTRUCTION</p> <p>Hierarchy: 1.X.3.3.5.8</p> <p>Framed: F</p> <p>NOTE: The following symbol shows an installation indicator on top of the symbol; this indicator appears in modifier field "AC" and is not part of the basic symbol.</p> |  <p>SUGPIMS--- H****</p> |  <p>SFGPIMS---H****</p> |  <p>SNGPIMS--- H****</p> |  <p>SHGPIMS--- H****</p> |






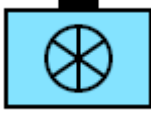
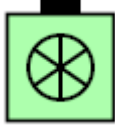






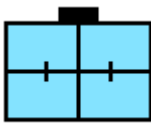
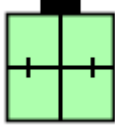

MIL-STD-2525C
APPENDIX A

TABLE A-V. UEI symbols - Continued.

| SYMBOL | UNKNOWN | FRIEND | NEUTRAL | HOSTILE |
|--|---|--|---|---|
| <p>WAR.GRDTRK.INS.MMF.MSSP</p> <p>WARFIGHTING SYMBOLS GROUND TRACK INSTALLATION MILITARY MATERIEL FACILITY MISSILE & SPACE SYSTEM PRODUCTION</p> <p>Hierarchy: 1.X.3.3.5.9</p> <p>Framed: F</p> <p>NOTE: The following symbol shows an installation indicator on top of the symbol; this indicator appears in modifier field "AC" and is not part of the basic symbol.</p> |  <p>SUGPIMM--- H****</p> |  <p>SFGPIMM--- H****</p> |  <p>SNGPIMM--- H****</p> |  <p>SHGPIMM--- H****</p> |
| <p>WAR.GRDTRK.INS.GOVLDR</p> <p>WARFIGHTING SYMBOLS GROUND TRACK INSTALLATION GOVERNMENT LEADERSHIP</p> <p>Hierarchy: 1.X.3.3.6</p> <p>Framed: F</p> <p>NOTE: The following symbol shows an installation indicator on top of the symbol; this indicator appears in modifier field "AC" and is not part of the basic symbol.</p> |  <p>SUGPIG---H****</p> |  <p>SFGPIG---H****</p> |  <p>SNGPIG---H****</p> |  <p>SHGPIG---H****</p> |
| <p>WAR.GRDTRK.INS.MILBF</p> <p>WARFIGHTING SYMBOLS GROUND TRACK INSTALLATION MILITARY BASE/FACILITY</p> <p>Hierarchy: 1.X.3.3.7</p> <p>Framed: F</p> <p>NOTE: The following symbol shows an installation indicator on top of the symbol; this indicator appears in modifier field "AC" and is not part of the basic symbol.</p> |  <p>SUGPIB---H****</p> |  <p>SFGPIB---H****</p> |  <p>SNGPIB---H****</p> |  <p>SHGPIB---H****</p> |
| <p>WAR.GRDTRK.INS.MILBF.AB</p> <p>WARFIGHTING SYMBOLS GROUND TRACK INSTALLATION MILITARY BASE/FACILITY AIRPORT/AIRBASE</p> <p>Hierarchy: 1.X.3.3.7.1</p> <p>Framed: F</p> <p>NOTE: The following symbol shows an installation indicator on top of the symbol; this indicator appears in modifier field "AC" and is not part of the basic symbol.</p> |  <p>SUGPIBA--- H****</p> |  <p>SFGPIBA---H****</p> |  <p>SNGPIBA--- H****</p> |  <p>SHGPIBA--- H****</p> |

























MIL-STD-2525C
APPENDIX A

TABLE A-V. UEI symbols - Continued.

| SYMBOL | UNKNOWN | FRIEND | NEUTRAL | HOSTILE |
|---|---|---|---|---|
| <p>WAR.GRDTRK.INS.MILBF.SP</p> <p>WARFIGHTING SYMBOLS GROUND TRACK INSTALLATION MILITARY BASE/FACILITY SEAPORT/NAVAL BASE</p> <p>Hierarchy: 1.X.3.3.7.2</p> <p>Framed: F</p> <p>NOTE: The following symbol shows an installation indicator on top of the symbol; this indicator appears in modifier field "AC" and is not part of the basic symbol.</p> |  <p>SUGPIBN--- H****</p> |  <p>SFGPIBN---H****</p> |  <p>SNGPIBN--- H****</p> |  <p>SHGPIBN--- H****</p> |
| <p>WAR.GRDTRK.INS.TSPF</p> <p>WARFIGHTING SYMBOLS GROUND TRACK INSTALLATION TRANSPORT FACILITY</p> <p>Hierarchy: 1.X.3.3.8</p> <p>Framed: F</p> <p>NOTE: The following symbol shows an installation indicator on top of the symbol; this indicator appears in modifier field "AC" and is not part of the basic symbol.</p> |  <p>SUGPIT---H****</p> |  <p>SFGPIT---H****</p> |  <p>SNGPIT---H****</p> |  <p>SHGPIT---H****</p> |
| <p>WAR.GRDTRK.INS.MEDF</p> <p>WARFIGHTING SYMBOLS GROUND TRACK INSTALLATION MEDICAL FACILITY</p> <p>Hierarchy: 1.X.3.3.9</p> <p>Framed: F</p> <p>NOTE: The following symbol shows an installation indicator on top of the symbol; this indicator appears in modifier field "AC" and is not part of the basic symbol.</p> |  <p>SUGPIX---H****</p> |  <p>SFGPIX---H****</p> |  <p>SNGPIX---H****</p> |  <p>SHGPIX---H****</p> |
| <p>WAR.GRDTRK.INS.MEDF.HSP</p> <p>WARFIGHTING SYMBOLS GROUND TRACK INSTALLATION MEDICAL FACILITY HOSPITAL</p> <p>Hierarchy: 1.X.3.3.9.1</p> <p>Framed: F</p> <p>NOTE: The following symbol shows an installation indicator on top of the symbol; this indicator appears in modifier field "AC" and is not part of the basic symbol.</p> |  <p>SUGPIXH--- H****</p> |  <p>SFGPIXH---H****</p> |  <p>SNGPIXH--- H****</p> |  <p>SHGPIXH--- H****</p> |





















MIL-STD-2525C
APPENDIX A

TABLE A-V. UEI symbols - Continued.

| SYMBOL | UNKNOWN | FRIEND | NEUTRAL | HOSTILE |
|---|--|---|--|--|
| WAR.SSUF WARFIGHTING SYMBOLS SEA SURFACE TRACK Hierarchy: 1.X.4 Framed: F |  SUSP-----***** |  SFSP-----***** |  SNSP-----***** |  SHSP-----***** |
| WAR.SSUF.CBTT WARFIGHTING SYMBOLS SEA SURFACE TRACK COMBATANT Hierarchy: 1.X.4.1 Framed: F |  SUSPC-----***** |  SFSPC-----***** |  SNSPC-----***** |  SHSPC-----***** |
| WAR.SSUF.CBTT.LNE WARFIGHTING SYMBOLS SEA SURFACE TRACK COMBATANT LINE Hierarchy: 1.X.4.1.1 Framed: F |  SUSPCL-----***** |  SFSPCL-----***** |  SNSPCL-----***** |  SHSPCL-----***** |
| WAR.SSUF.CBTT.LNE.CRR WARFIGHTING SYMBOLS SEA SURFACE TRACK COMBATANT LINE CARRIER Hierarchy: 1.X.4.1.1.1 Framed: F |  SUSPCLCV-- ***** |  SFSPCLCV-- ***** |  SNSPCLCV-- ***** |  SHSPCLCV-- ***** |
| WAR.SSUF.CBTT.LNE.BBS WARFIGHTING SYMBOLS SEA SURFACE TRACK COMBATANT LINE BATTLESHIP Hierarchy: 1.X.4.1.1.2 Framed: F |  SUSPCLBB-- ***** |  SFSPCLBB-- ***** |  SNSPCLBB-- ***** |  SHSPCLBB-- ***** |
| WAR.SSUF.CBTT.LNE.CRU WARFIGHTING SYMBOLS SEA SURFACE TRACK COMBATANT LINE CRUISER Hierarchy: 1.X.4.1.1.3 Framed: F |  SUSPCLCC-- ***** |  SFSPCLCC-- ***** |  SNSPCLCC-- ***** |  SHSPCLCC-- ***** |





















MIL-STD-2525C
APPENDIX A

TABLE A-V. UEI symbols - Continued.

| SYMBOL | UNKNOWN | FRIEND | NEUTRAL | HOSTILE |
|--|--|---|--|--|
| WAR.SSUF.CBTT.LNE.DD WARFIGHTING SYMBOLS SEA SURFACE TRACK COMBATANT LINE DESTROYER Hierarchy: 1.X.4.1.1.4 Framed: F |  SUSPCLDD-- ***** |  SFSPCLDD-- ***** |  SNSPCLDD-- ***** |  SHSPCLDD-- ***** |
| WAR.SSUF.CBTT.LNE.FFR WARFIGHTING SYMBOLS SEA SURFACE TRACK COMBATANT LINE FRIGATE/CORVETTE Hierarchy: 1.X.4.1.1.5 Framed: F |  SUSPCLFF--***** |  SFSPCLFF--***** |  SNSPCLFF--***** |  SHSPCLFF--***** |
| WAR.SSUF.CBTT.LNE.LL WARFIGHTING SYMBOLS SEA SURFACE TRACK COMBATANT LINE LITTORAL COMBATANT Hierarchy: N/A Framed: F |  SUSPCLLL-- ***** |  SFSPCLLL--***** |  SNSPCLLL-- ***** |  SHSPCLLL-- ***** |
| WAR.SSUF.CBTT.LNE.LL.ASW WARFIGHTING SYMBOLS SEA SURFACE TRACK COMBATANT LINE LITTORAL COMBATANT ANTISUBMARINE WARFARE MISSION PACKAGE Hierarchy: N/A Framed: F |  SUSPCLLLAS*** ** |  SFSPCLLLAS*** ** |  SNSPCLLLAS*** ** |  SHSPCLLLAS*** ** |
| WAR.SSUF.CBTT.LNE.LL.MNEW WARFIGHTING SYMBOLS SEA SURFACE TRACK COMBATANT LINE LITTORAL COMBATANT MINE WARFARE MISSION PACKAGE Hierarchy: N/A Framed: F |  SUSPCLLLMI*** ** |  SFSPCLLLMI**** * |  SNSPCLLLMI*** ** |  SHSPCLLLMI*** ** |





















MIL-STD-2525C
APPENDIX A

TABLE A-V. UEI symbols - Continued.

| SYMBOL | UNKNOWN | FRIEND | NEUTRAL | HOSTILE |
|--|--|---|--|--|
| WAR.SSUF.CBTT.LNE.LL.SUW WARFIGHTING SYMBOLS SEA SURFACE TRACK COMBATANT LINE LITTORAL COMBATANT SURFACE WARFARE (SUW) MISSION PACKAGE Hierarchy: N/A Framed: F |  SUSPCLLSU*** ** |  SFSPCLLSU*** ** |  SNSPCLLSU*** ** |  SHSPCLLSU*** ** |
| WAR.SSUF.CBTT.AMPWS WARFIGHTING SYMBOLS SEA SURFACE TRACK COMBATANT AMPHIBIOUS WARFARE SHIP Hierarchy: 1.X.4.1.2 Framed: F |  SUSPCA----***** |  SFSPCA----***** |  SNSPCA----***** |  SHSPCA----***** |
| WAR.SSUF.CBTT.AMPWS.ASTVES WARFIGHTING SYMBOLS SEA SURFACE TRACK COMBATANT AMPHIBIOUS WARFARE SHIP ASSAULT VESSEL Hierarchy: 1.X.4.1.2.1 Framed: F |  SUSPCALA-- ***** |  SFSPCALA-- ***** |  SNSPCALA-- ***** |  SHSPCALA-- ***** |
| WAR.SSUF.CBTT.AMPWS.LNDSHP WARFIGHTING SYMBOLS SEA SURFACE TRACK COMBATANT AMPHIBIOUS WARFARE SHIP LANDING SHIP Hierarchy: 1.X.4.1.2.2 Framed: F |  SUSPCALS-- ***** |  SFSPCALS--***** |  SNSPCALS-- ***** |  SHSPCALS-- ***** |
| WAR.SSUF.CBTT.AMPWS.LNDSHP.MDM WARFIGHTING SYMBOLS SEA SURFACE TRACK COMBATANT AMPHIBIOUS WARFARE SHIP LANDING SHIP MEDIUM Hierarchy: N/A Framed: F |  SUSPCALSM- ***** |  SFSPCALSM- ***** |  SNSPCALSM- ***** |  SHSPCALSM- ***** |





















MIL-STD-2525C
APPENDIX A

TABLE A-V. UEI symbols - Continued.

| SYMBOL | UNKNOWN | FRIEND | NEUTRAL | HOSTILE |
|--|--|---|--|--|
| WAR.SSUF.CBTT.AMPWS.LNDSHP.TANK WARFIGHTING SYMBOLS SEA SURFACE TRACK COMBATANT AMPHIBIOUS WARFARE SHIP LANDING SHIP TANK Hierarchy: N/A Framed: F |  SUSPCALST- ***** |  SFSPCALST- ***** |  SNSPCALST- ***** |  SHSPCALST- ***** |
| WAR.SSUF.CBTT.AMPWS.LNDCRT WARFIGHTING SYMBOLS SEA SURFACE TRACK COMBATANT AMPHIBIOUS WARFARE SHIP LANDING CRAFT Hierarchy: 1.X.4.1.2.3 Framed: F |  SUSPCALC-- ***** |  SFSPCALC-- ***** |  SNSPCALC-- ***** |  SHSPCALC-- ***** |
| WAR.SSUF.CBTT.MNEWV WARFIGHTING SYMBOLS SEA SURFACE TRACK COMBATANT MINE WARFARE VESSEL Hierarchy: 1.X.4.1.3 Framed: F |  SUSPCM----***** |  SFSPCM----***** |  SNSPCM----***** |  SHSPCM----***** |
| WAR.SSUF.CBTT.MNEWV.MNELYR WARFIGHTING SYMBOLS SEA SURFACE TRACK COMBATANT MINE WARFARE VESSEL MINELAYER Hierarchy: 1.X.4.1.3.1 Framed: F |  SUSPCMML-- ***** |  SFSPCMML-- ***** |  SNSPCMML-- ***** |  SHSPCMML-- ***** |
| WAR.SSUF.CBTT.MNEWV.MNESWE WARFIGHTING SYMBOLS SEA SURFACE TRACK COMBATANT MINE WARFARE VESSEL MINESWEEPER Hierarchy: 1.X.4.1.3.2 Framed: F |  SUSPCMMS-- ***** |  SFSPCMMS-- ***** |  SNSPCMMS-- ***** |  SHSPCMMS-- ***** |





















MIL-STD-2525C
APPENDIX A

TABLE A-V. UEI symbols - Continued.

| SYMBOL | UNKNOWN | FRIEND | NEUTRAL | HOSTILE |
|--|--|---|--|--|
| WAR.SSUF.CBTT.MNEWV.MNEHNT WARFIGHTING SYMBOLS SEA SURFACE TRACK COMBATANT MINE WARFARE VESSEL MINEHUNTER Hierarchy: 1.X.4.1.3.3 Framed: F |  SUSPCMMH-- ***** |  SFSPCMMH-- ***** |  SNSPCMMH-- ***** |  SHSPCMMH-- ***** |
| WAR.SSUF.CBTT.MNEWV.MCMSUP WARFIGHTING SYMBOLS SEA SURFACE TRACK COMBATANT MINE WARFARE VESSEL MCM SUPPORT Hierarchy: 1.X.4.1.3.4 Framed: F |  SUSPCMMA-- ***** |  SFSPCMMA-- ***** |  SNSPCMMA-- ***** |  SHSPCMMA-- ***** |
| WAR.SSUF.CBTT.PAT WARFIGHTING SYMBOLS SEA SURFACE TRACK COMBATANT PATROL Hierarchy: 1.X.4.1.4 Framed: F |  SUSPCP----***** |  SFSPCP----***** |  SNSPCP----***** |  SHSPCP----***** |
| WAR.SSUF.CBTT.PAT.ASBW WARFIGHTING SYMBOLS SEA SURFACE TRACK COMBATANT PATROL ANTISUBMARINE WARFARE Hierarchy: 1.X.4.1.4.1 Framed: F |  SUSPCPSB-- ***** |  SFSPCPSB--***** |  SNSPCPSB-- ***** |  SHSPCPSB-- ***** |
| WAR.SSUF.CBTT.PAT.ASUW WARFIGHTING SYMBOLS SEA SURFACE TRACK COMBATANT PATROL ANTISURFACE WARFARE Hierarchy: 1.X.4.1.4.2 Framed: F |  SUSPCPSU-- ***** |  SFSPCPSU--***** |  SNSPCPSU-- ***** |  SHSPCPSU-- ***** |





















MIL-STD-2525C
APPENDIX A

TABLE A-V. UEI symbols - Continued.

| SYMBOL | UNKNOWN | FRIEND | NEUTRAL | HOSTILE |
|---|---|--|--|---|
| WAR.SSUF.CBTT.PAT.ASUW.ASMSL WARFIGHTING SYMBOLS SEA SURFACE TRACK COMBATANT PATROL ANTISURFACE WARFARE ANTISHIP MISSILE Hierarchy: N/A Framed: F |  SUSPCPSUM- ***** |  SFSPCPSUM- ***** |  SNSPCPSUM- ***** |  SHSPCPSUM- ***** |
| WAR.SSUF.CBTT.PAT.ASUW.TPD WARFIGHTING SYMBOLS SEA SURFACE TRACK COMBATANT PATROL ANTISURFACE WARFARE TORPEDO Hierarchy: N/A Framed: F |  SUSPCPSUT- ***** |  SFSPCPSUT- ***** |  SNSPCPSUT- ***** |  SHSPCPSUT- ***** |
| WAR.SSUF.CBTT.PAT.ASUW.GUN WARFIGHTING SYMBOLS SEA SURFACE TRACK COMBATANT PATROL ANTISURFACE WARFARE GUN Hierarchy: N/A Framed: F |  SUSPCPSUG- ***** |  SFSPCPSUG- ***** |  SNSPCPSUG- ***** |  SHSPCPSUG- ***** |
| WAR.SSUF.CBTT.HOV WARFIGHTING SYMBOLS SEA SURFACE TRACK COMBATANT HOVERCRAFT Hierarchy: 1.X.4.1.5 Framed: F |  SUSPCH----***** |  SFSPCH----***** |  SNSPCH----***** |  SHSPCH----***** |
| WAR.SSUF.CBTT.NAVGRP WARFIGHTING SYMBOLS SEA SURFACE TRACK COMBATANT NAVY GROUP Hierarchy: 1.X.4.1.7 Framed: F |  SUSPG-----***** |  SFSPG-----***** |  SNSPG-----***** |  SHSPG-----***** |





















MIL-STD-2525C
APPENDIX A

TABLE A-V. UEI symbols - Continued.

| SYMBOL | UNKNOWN | FRIEND | NEUTRAL | HOSTILE |
|---|--|--|--|--|
| WAR.SSUF.CBTT.NAVGRP.NAVTF WARFIGHTING SYMBOLS SEA SURFACE TRACK COMBATANT NAVY GROUP NAVY TASK FORCE Hierarchy: 1.X.4.1.7.1 Framed: F |  SUSPGT----***** |  SFSPGT---***** |  SNSPGT----***** |  SHSPGT----***** |
| WAR.SSUF.CBTT.NAVGRP.NAVTG WARFIGHTING SYMBOLS SEA SURFACE TRACK COMBATANT NAVY GROUP NAVY TASK GROUP Hierarchy: 1.X.4.1.7.2 Framed: F |  SUSPGG----***** |  SFSPGG---***** |  SNSPGG----***** |  SHSPGG----***** |
| WAR.SSUF.CBTT.NAVGRP.NAVTU WARFIGHTING SYMBOLS SEA SURFACE TRACK COMBATANT NAVY GROUP NAVY TASK UNIT Hierarchy: 1.X.4.1.7.3 Framed: F |  SUSPGU----***** |  SFSPGU---***** |  SNSPGU----***** |  SHSPGU----***** |
| WAR.SSUF.CBTT.NAVGRP.CNY WARFIGHTING SYMBOLS SEA SURFACE TRACK COMBATANT NAVY GROUP CONVOY Hierarchy: 1.X.4.1.7.4 Framed: F |  SUSPGC----***** |  SFSPGC---***** |  SNSPGC----***** |  SHSPGC----***** |
| WAR.SSUF.CBTT.SUFDCY WARFIGHTING SYMBOLS SEA SURFACE TRACK COMBATANT SURFACE DECOY Hierarchy: N/A Framed: F |  SUSPCD----***** |  SFSPCD---***** |  SNSPCD----***** |  SHSPCD----***** |

MIL-STD-2525C
APPENDIX A

TABLE A-V. UEI symbols - Continued.

| SYMBOL | UNKNOWN | FRIEND | NEUTRAL | HOSTILE |
|--|--|---|--|--|
| WAR.SSUF.CBTT.USV WARFIGHTING SYMBOLS SEA SURFACE TRACK COMBATANT UNMANNED SURFACE VEHICLE Hierarchy: N/A Framed: F |  SUSPCU----***** |  SFSPCU----***** |  SNSPCU----***** |  SHSPCU----***** |
| WAR.SSUF.CBTT.USV.MNECM WARFIGHTING SYMBOLS SEA SURFACE TRACK COMBATANT UNMANNED SURFACE VEHICLE MINE COUNTERMEASURES Hierarchy: N/A Framed: F |  SUSPCM--- ***** |  SFSPCUM--- ***** |  SNSPCM--- ***** |  SHSPCUM--- ***** |
| WAR.SSUF.CBTT.USV.ASBW WARFIGHTING SYMBOLS SEA SURFACE TRACK COMBATANT UNMANNED SURFACE VEHICLE ANTISUBMARINE WARFARE Hierarchy: N/A Framed: F |  SUSPCUS---***** |  SFSPCUS---***** |  SNSPCUS---***** |  SHSPCUS---***** |
| WAR.SSUF.CBTT.USV.ASUW WARFIGHTING SYMBOLS SEA SURFACE TRACK COMBATANT UNMANNED SURFACE VEHICLE ANTISURFACE WARFARE Hierarchy: N/A Framed: F |  SUSPCUN--- ***** |  SFSPCUN---***** |  SNSPCUN--- ***** |  SHSPCUN--- ***** |
| WAR.SSUF.CBTT.USV.RMV WARFIGHTING SYMBOLS SEA SURFACE TRACK COMBATANT UNMANNED SURFACE VEHICLE REMOTE MULTIMISSION VEHICLE Hierarchy: N/A Framed: F |  SUSPCUR---***** |  SFSPCUR---***** |  SNSPCUR---***** |  SHSPCUR---***** |

















MIL-STD-2525C
APPENDIX A

TABLE A-V. UEI symbols - Continued.

| SYMBOL | UNKNOWN | FRIEND | NEUTRAL | HOSTILE |
|--|------------------|------------------|------------------|------------------|
| WAR.SSUF.NCBTT WARFIGHTING SYMBOLS SEA SURFACE TRACK NONCOMBATANT Hierarchy: 1.X.4.2 Framed: F | | | | |
| | SUSPN-----***** | SFSPN-----***** | SNSPN-----***** | SHSPN-----***** |
| WAR.SSUF.NCBTT.UWRPM WARFIGHTING SYMBOLS SEA SURFACE TRACK NONCOMBATANT UNDERWAY REPLENISHMENT (OILER/ TANKER, STORES, AMMUNITION, TROOP TRANSPORT) Hierarchy: 1.X.4.2.1 Framed: F | | | | |
| | SUSPNR-----***** | SFSPNR-----***** | SNSPNR-----***** | SHSPNR-----***** |
| WAR.SSUF.NCBTT.FLTSP WARFIGHTING SYMBOLS SEA SURFACE TRACK NONCOMBATANT FLEET SUPPORT (TENDER/TUG) Hierarchy: 1.X.4.2.2 Framed: F | | | | |
| | SUSPNF-----***** | SFSPNF-----***** | SNSPNF-----***** | SHSPNF-----***** |
| WAR.SSUF.NCBTT.INT WARFIGHTING SYMBOLS SEA SURFACE TRACK NONCOMBATANT INTELLIGENCE (OCEANOGRAPHIC, AGI) Hierarchy: 1.X.4.2.3 Framed: F | | | | |
| | SUSPNI-----***** | SFSPNI-----***** | SNSPNI-----***** | SHSPNI-----***** |
| WAR.SSUF.NCBTT.SSH WARFIGHTING SYMBOLS SEA SURFACE TRACK NONCOMBATANT SERVICE & SUPPORT HARBOR (YARDCRAFT, BARGE, HARBOR, TUG) Hierarchy: 1.X.4.2.4 Framed: F | | | | |
| | SUSPNS-----***** | SFSPNS-----***** | SNSPNS-----***** | SHSPNS-----***** |

























MIL-STD-2525C
APPENDIX A

TABLE A-V. UEI symbols - Continued.

| SYMBOL | UNKNOWN | FRIEND | NEUTRAL | HOSTILE |
|---|---|--|---|---|
| WAR.SSUF.NCBTT.HSPSHP WARFIGHTING SYMBOLS SEA SURFACE TRACK NONCOMBATANT HOSPITAL SHIP Hierarchy: 1.X.4.2.5 Framed: F |  SUSPNM----***** |  SFSPNM----***** |  SNSPNM----***** |  SHSPNM----***** |
| WAR.SSUF.NCBTT.HOV WARFIGHTING SYMBOLS SEA SURFACE TRACK NONCOMBATANT HOVERCRAFT Hierarchy: 1.X.4.2.6 Framed: F |  SUSPNH----***** |  SFSPNH----***** |  SNSPNH----***** |  SHSPNH----***** |
| WAR.SSUF.NMIL WARFIGHTING SYMBOLS SEA SURFACE TRACK NON-MILITARY Hierarchy: 1.X.4.3 | N/A | N/A | N/A | N/A |
| WAR.SSUF.NMIL.MCT WARFIGHTING SYMBOLS SEA SURFACE TRACK NON-MILITARY MERCHANT Hierarchy: 1.X.4.3.1 Framed: FO |  SUSPXM----***** |  SFSPXM----***** |  SNSPXM----***** |  SHSPXM----***** |
| WAR.SSUF.NMIL.MCT.CGO WARFIGHTING SYMBOLS SEA SURFACE TRACK NON-MILITARY MERCHANT CARGO Hierarchy: 1.X.4.3.1.1 |  SUSPXM--- ***** |  SFSPXM--- ***** |  SNSPXM--- ***** |  SHSPXM--- ***** |

























MIL-STD-2525C
APPENDIX A

TABLE A-V. UEI symbols - Continued.

| SYMBOL | UNKNOWN | FRIEND | NEUTRAL | HOSTILE |
|--|---|--|---|---|
| Framed: FO |  SUSPXM--- ***** |  SFSPXM--- ***** |  SNSPXM--- ***** |  SHSPXM--- ***** |
| WAR.SSUF.NMIL.MCT.RORO WARFIGHTING SYMBOLS SEA SURFACE TRACK NON-MILITARY MERCHANT ROLL ON/ROLL OFF Hierarchy: 1.X.4.3.1.2 |  SUSPXM--- ***** |  SFSPXM--- ***** |  SNSPXM--- ***** |  SHSPXM--- ***** |
| Framed: FO |  SUSPXM--- ***** |  SFSPXM--- ***** |  SNSPXM--- ***** |  SHSPXM--- ***** |
| WAR.SSUF.NMIL.MCT.OLR WARFIGHTING SYMBOLS SEA SURFACE TRACK NON-MILITARY MERCHANT OILER/TANKER Hierarchy: 1.X.4.3.1.3 |  SUSPXM--- ***** |  SFSPXM--- ***** |  SNSPXM--- ***** |  SHSPXM--- ***** |
| Framed: FO |  SUSPXM--- ***** |  SFSPXM--- ***** |  SNSPXM--- ***** |  SHSPXM--- ***** |
| WAR.SSUF.NMIL.MCT.TUG WARFIGHTING SYMBOLS SEA SURFACE TRACK NON-MILITARY MERCHANT TUG Hierarchy: 1.X.4.3.1.4 |  SUSPXM--- ***** |  SFSPXM--- ***** |  SNSPXM--- ***** |  SHSPXM--- ***** |

























MIL-STD-2525C
APPENDIX A

TABLE A-V. UEI symbols - Continued.

| SYMBOL | UNKNOWN | FRIEND | NEUTRAL | HOSTILE |
|--|--|---|--|--|
| Framed: FO |  SUSPXTU-- ***** |  SFSPXTU-- ***** |  SNSPXTU-- ***** |  SHSPXTU-- ***** |
| WAR.SSUF.NMIL.MCT.FRY WARFIGHTING SYMBOLS SEA SURFACE TRACK NON-MILITARY MERCHANT FERRY Hierarchy: 1.X.4.3.1.5 |  SUSPXF-- ***** |  SFSPXF--***** |  SNSPXF-- ***** |  SHSPXF-- ***** |
| Framed: FO |  SUSPXF-- ***** |  SFSPXF--***** |  SNSPXF-- ***** |  SHSPXF-- ***** |
| WAR.SSUF.NMIL.MCT.PSG WARFIGHTING SYMBOLS SEA SURFACE TRACK NON-MILITARY MERCHANT PASSENGER Hierarchy: 1.X.4.3.1.6 |  SUSPXP-- ***** |  SFSPXP--***** |  SNSPXP-- ***** |  SHSPXP-- ***** |
| Framed: FO |  SUSPXP-- ***** |  SFSPXP--***** |  SUSPXP-- ***** |  SHSPXP-- ***** |
| WAR.SSUF.NMIL.MCT.HAZMAT WARFIGHTING SYMBOLS SEA SURFACE TRACK NON-MILITARY MERCHANT HAZARDOUS MATERIALS (HAZMAT) Hierarchy: 1.X.4.3.1.7 |  SUSPXM-- ***** |  SFSPXM-- ***** |  SNSPXM-- ***** |  SHSPXM-- ***** |

























MIL-STD-2525C
APPENDIX A

TABLE A-V. UEI symbols - Continued.

| SYMBOL | UNKNOWN | FRIEND | NEUTRAL | HOSTILE |
|---|--|---|--|--|
| Framed: FO |  SUSPXMH--- ***** |  SFSPXMH--- ***** |  SNSPXMH--- ***** |  SHSPXMH--- ***** |
| WAR.SSUF.NMIL.MCT.TOWVES WARFIGHTING SYMBOLS SEA SURFACE TRACK NON-MILITARY MERCHANT TOWING VESSEL Hierarchy: 1.X.4.3.1.8 |  SUSPXMTO-- ***** |  SFSPXMTO-- ***** |  SNSPXMTO-- ***** |  SHSPXMTO-- ***** |
| Framed: FO |  SUSPXMTO-- ***** |  SFSPXMTO-- ***** |  SNSPXMTO-- ***** |  SHSPXMTO-- ***** |
| WAR.SSUF.NMIL.FSG WARFIGHTING SYMBOLS SEA SURFACE TRACK NON-MILITARY FISHING Hierarchy: 1.X.4.3.2 |  SUSPXF----***** |  SFSPXF----***** |  SNSPXF----***** |  SHSPXF----***** |
| Framed: FO |  SUSPXF----***** |  SFSPXF----***** |  SNSPXF----***** |  SHSPXF----***** |
| WAR.SSUF.NMIL.FSG.DRFT WARFIGHTING SYMBOLS SEA SURFACE TRACK NON-MILITARY FISHING DRIFTER Hierarchy: 1.X.4.3.2.1 |  SUSPXFDF-- ***** |  SFSPXFDF-- ***** |  SNSPXFDF-- ***** |  SHSPXFDF-- ***** |
















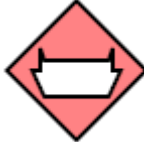












MIL-STD-2525C
APPENDIX A

TABLE A-V. UEI symbols - Continued.

| SYMBOL | UNKNOWN | FRIEND | NEUTRAL | HOSTILE |
|---|--|---|--|--|
| Framed: FO |  SUSPXFDF-- ***** |  SFSPXFDF--***** |  SNSPXFDF-- ***** |  SHSPXFDF-- ***** |
| WAR.SSUF.NMIL.FSG.DRG WARFIGHTING SYMBOLS SEA SURFACE TRACK NON-MILITARY FISHING DREDGE Hierarchy: 1.X.4.3.2.2 |  SUSPXFDR-- ***** |  SFSPXFDR-- ***** |  SNSPXFDR-- ***** |  SHSPXFDR-- ***** |
| Framed: FO |  SUSPXFDR-- ***** |  SFSPXFDR-- ***** |  SNSPXFDR-- ***** |  SHSPXFDR-- ***** |
| WAR.SSUF.NMIL.FSG.TRW WARFIGHTING SYMBOLS SEA SURFACE TRACK NON-MILITARY FISHING TRAWLER Hierarchy: 1.X.4.3.2.3 |  SUSPXFTR-- ***** |  SFSPXFTR--***** |  SNSPXFTR-- ***** |  SHSPXFTR-- ***** |
| Framed: FO |  SUSPXFTR-- ***** |  SFSPXFTR--***** |  SNSPXFTR-- ***** |  SHSPXFTR-- ***** |
| WAR.SSUF.NMIL.LESCRT WARFIGHTING SYMBOLS SEA SURFACE TRACK NON-MILITARY LEISURE CRAFT Hierarchy: 1.X.4.3.3 |  SUSPXR----***** |  SFSPXR----***** |  SNSPXR----***** |  SHSPXR----***** |













MIL-STD-2525C
APPENDIX A

TABLE A-V. UEI symbols - Continued.

| SYMBOL | UNKNOWN | FRIEND | NEUTRAL | HOSTILE |
|---|---|--|---|---|
| Framed: FO |  |  |  |  |
| | SUSPXR-----***** | SFSPXR-----***** | SNSPXR-----***** | SHSPXR-----***** |
| WAR.SSUF.NMIL.LAWENV WARFIGHTING SYMBOLS SEA SURFACE TRACK NON-MILITARY LAW ENFORCEMENT VESSEL |  |  |  |  |
| Hierarchy: 1.X.4.3.4 | SUSPXL-----***** | SFSPXL-----***** | SNSPXL-----***** | SHSPXL-----***** |
| Framed: FO |  |  |  |  |
| | SUSPXL-----***** | SFSPXL-----***** | SNSPXL-----***** | SHSPXL-----***** |
| WAR.SSUF.NMIL.HOV WARFIGHTING SYMBOLS SEA SURFACE TRACK NON-MILITARY HOVERCRAFT |  |  |  |  |
| Hierarchy: 1.X.4.3.5 | SUSPXH-----***** | SFSPXH-----***** | SNSPXH-----***** | SHSPXH-----***** |
| Framed: FO |  |  |  |  |
| | SUSPXH-----***** | SFSPXH-----***** | SNSPXH-----***** | SHSPXH-----***** |
| WAR.SSUF.NMIL.FSTREC WARFIGHTING SYMBOLS SEA SURFACE TRACK NON-MILITARY FAST RECREATIONAL CRAFT |  |  |  |  |
| Hierarchy: N/A | SUSPXA-----***** | SFSPXA-----***** | SNSPXA-----***** | SHSPXA-----***** |
| Framed: FO |  |  |  |  |
| | SUSPXA-----***** | SFSPXA-----***** | SNSPXA-----***** | SHSPXA-----***** |

























MIL-STD-2525C
APPENDIX A

TABLE A-V. UEI symbols - Continued.

| SYMBOL | UNKNOWN | FRIEND | NEUTRAL | HOSTILE |
|--|--|--|--|--|
| WAR.SSUF.NMIL.FSTREC.RHIB WARFIGHTING SYMBOLS SEA SURFACE TRACK NON-MILITARY FAST RECREATIONAL CRAFT RIGID-HULL INFLATABLE BOAT Hierarchy: N/A Framed: FO |  SUSPXAR--- ***** |  SFSPXAR---***** |  SNSPXAR--- ***** |  SHSPXAR--- ***** |
| WAR.SSUF.NMIL.FSTREC.SPDBT WARFIGHTING SYMBOLS SEA SURFACE TRACK NON-MILITARY FAST RECREATIONAL CRAFT SPEED BOAT Hierarchy: N/A Framed: FO |  SUSPXAS---***** |  SFSPXAS---***** |  SNSPXAS---***** |  SHSPXAS---***** |
| WAR.SSUF.NMIL.PWC WARFIGHTING SYMBOLS SEA SURFACE TRACK NON-MILITARY PERSONAL WATERCRAFT Hierarchy: N/A Framed: FO |  SUSXPX---***** |  SFSPXP---***** |  SNSXPX---***** |  SHSPXP---***** |





















MIL-STD-2525C
APPENDIX A

TABLE A-V. UEI symbols - Continued.

| SYMBOL | UNKNOWN | FRIEND | NEUTRAL | HOSTILE |
|---|---|--|---|---|
| WAR.SSUF.OWN WARFIGHTING SYMBOLS SEA SURFACE TRACK OWN TRACK Hierarchy: 1.X.4.4 Framed: UF |  SUSPO-----***** |  SFSP0-----***** |  SNSPO-----***** |  SHSPO-----***** |
| WAR.SBSUF WARFIGHTING SYMBOLS SUBSURFACE TRACK Hierarchy: 1.X.5 Framed: F |  SUUP-----***** |  SFUP-----***** |  SNUP-----***** |  SHUP-----***** |
| WAR.SBSUF.SUB WARFIGHTING SYMBOLS SUBSURFACE TRACK SUBMARINE Hierarchy: 1.X.5.1 Framed: F |  SUUPS-----***** |  SFUPS-----***** |  SNUPS-----***** |  SHUPS-----***** |
| WAR.SBSUF.SUB.SURF WARFIGHTING SYMBOLS SUBSURFACE TRACK SUBMARINE SURFACED Hierarchy: N/A Framed: F |  SUUPSF-----***** |  SFUPSF-----***** |  SNUPSF-----***** |  SHUPSF-----***** |
| WAR.SBSUF.SUB.BOTTMD WARFIGHTING SYMBOLS SUBSURFACE TRACK SUBMARINE BOTTOMED Hierarchy: N/A Framed: F |  SUUPSB-----***** |  SFUPSB-----***** |  SNUPSB-----***** |  SHUPSB-----***** |
| WAR.SBSUF.SUB.CRT WARFIGHTING SYMBOLS SUBSURFACE TRACK SUBMARINE CERTSUB Hierarchy: N/A Framed: F |  SUUPSR-----***** |  SFUPSR-----***** |  SNUPSR-----***** |  SHUPSR-----***** |





















MIL-STD-2525C
APPENDIX A

TABLE A-V. UEI symbols - Continued.

| SYMBOL | UNKNOWN | FRIEND | NEUTRAL | HOSTILE |
|---|--|---|--|--|
| WAR.SBSUF.SUB.NONSUB WARFIGHTING SYMBOLS SUBSURFACE TRACK SUBMARINE NONSUBMARINE Hierarchy: N/A Framed: F |  SUUPSX----***** |  SFUPSX----***** |  SNUPSX----***** |  SHUPSX----***** |
| WAR.SBSUF.SUB.NPRN WARFIGHTING SYMBOLS SUBSURFACE TRACK SUBMARINE NUCLEAR PROPULSION Hierarchy: 1.X.5.1.1 Framed: F |  SUUPSN----***** |  SFUPSN----***** |  SNUPSN----***** |  SHUPSN----***** |
| WAR.SBSUF.SUB.NPRN.SURF WARFIGHTING SYMBOLS SUBSURFACE TRACK SUBMARINE NUCLEAR PROPULSION SURFACED Hierarchy: N/A Framed: F |  SUUPSNF---***** |  SFUPSNF---***** |  SNUPSNF---***** |  SHUPSNF---***** |
| WAR.SBSUF.SUB.NPRN.ATK WARFIGHTING SYMBOLS SUBSURFACE TRACK SUBMARINE NUCLEAR PROPULSION ATTACK (SSN) Hierarchy: N/A Framed: F |  SUUPSNA--- ***** |  SFUPSNA---***** |  SNUPSNA--- ***** |  SHUPSNA--- ***** |
| WAR.SBSUF.SUB.NPRN.MSL WARFIGHTING SYMBOLS SUBSURFACE TRACK SUBMARINE NUCLEAR PROPULSION MISSILE (TYPE UNKNOWN) Hierarchy: N/A Framed: F |  SUUPSNM--- ***** |  SFUPSNM--- ***** |  SNUPSNM--- ***** |  SHUPSNM--- ***** |





















MIL-STD-2525C
APPENDIX A

TABLE A-V. UEI symbols - Continued.

| SYMBOL | UNKNOWN | FRIEND | NEUTRAL | HOSTILE |
|--|--|---|--|--|
| WAR.SBSUF.SUB.NPRN.GDD WARFIGHTING SYMBOLS SUBSURFACE TRACK SUBMARINE NUCLEAR PROPULSION GUIDED MISSILE (SSGN) Hierarchy: N/A Framed: F |  SUUPSNG--- ***** |  SFUPSNG---***** |  SNUPSNG--- ***** |  SHUPSNG--- ***** |
| WAR.SBSUF.SUB.NPRN.BLST WARFIGHTING SYMBOLS SUBSURFACE TRACK SUBMARINE NUCLEAR PROPULSION BALLISTIC MISSILE (SSBN) Hierarchy: N/A Framed: F |  SUUPSNB--- ***** |  SFUPSNB---***** |  SNUPSNB--- ***** |  SHUPSNB--- ***** |
| WAR.SBSUF.SUB.CNVPRN WARFIGHTING SYMBOLS SUBSURFACE TRACK SUBMARINE CONVENTIONAL PROPULSION Hierarchy: 1.X.5.1.2 Framed: F |  SUUPSC---***** |  SFUPSC---***** |  SNUPSC---***** |  SHUPSC---***** |
| WAR.SBSUF.SUB.CNVPRN.SURF WARFIGHTING SYMBOLS SUBSURFACE TRACK SUBMARINE CONVENTIONAL PROPULSION SURFACED Hierarchy: N/A Framed: F |  SUUPSCF---***** |  SFUPSCF---***** |  SNUPSCF---***** |  SHUPSCF---***** |
| WAR.SBSUF.SUB.CNVPRN.ATK WARFIGHTING SYMBOLS SUBSURFACE TRACK SUBMARINE CONVENTIONAL PROPULSION ATTACK (SS) Hierarchy: N/A Framed: F |  SUUPSCA--- ***** |  SFUPSCA---***** |  SNUPSCA--- ***** |  SHUPSCA--- ***** |



















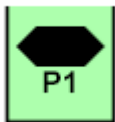

MIL-STD-2525C
APPENDIX A

TABLE A-V. UEI symbols - Continued.

| SYMBOL | UNKNOWN | FRIEND | NEUTRAL | HOSTILE |
|---|--|---|--|--|
| WAR.SBSUF.SUB.CNVPRN.MSL WARFIGHTING SYMBOLS SUBSURFACE TRACK SUBMARINE CONVENTIONAL PROPULSION MISSILE (TYPE UNKNOWN) |  SUUPSCM--- ***** |  SFUPSCM--- ***** |  SNUPSCM--- ***** |  SHUPSCM--- ***** |
| Hierarchy: N/A Framed: F | | | | |
| WAR.SBSUF.SUB.CNVPRN.GDD WARFIGHTING SYMBOLS SUBSURFACE TRACK SUBMARINE CONVENTIONAL PROPULSION GUIDED MISSILE (SSG) |  SUUPSCG--- ***** |  SFUPSCG---***** |  SNUPSCG--- ***** |  SHUPSCG--- ***** |
| Hierarchy: N/A Framed: F | | | | |
| WAR.SBSUF.SUB.CNVPRN.BLST WARFIGHTING SYMBOLS SUBSURFACE TRACK SUBMARINE CONVENTIONAL PROPULSION BALLISTIC MISSILE (SSB) |  SUUPSCB---***** |  SFUPSCB---***** |  SNUPSCB---***** |  SHUPSCB---***** |
| Hierarchy: N/A Framed: F | | | | |
| WAR.SBSUF.SUB.OTH WARFIGHTING SYMBOLS SUBSURFACE TRACK SUBMARINE OTHER SUBMERSIBLE (RESCUE, RESEARCH, UNDERWATER TUG) |  SUUPSO---***** |  SFUPSO---***** |  SNUPSO---***** |  SHUPSO---***** |
| Hierarchy: 1.X.5.1.3 Framed: F | | | | |
| WAR.SBSUF.SUB.OTH.SURF WARFIGHTING SYMBOLS SUBSURFACE TRACK SUBMARINE OTHER SUBMERSIBLE (RESCUE, RESEARCH, UNDERWATER TUG) SURFACED |  SUUPSOF---***** |  SFUPSOF---***** |  SNUPSOF---***** |  SHUPSOF---***** |
| Hierarchy: N/A Framed: F | | | | |























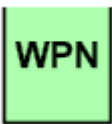

MIL-STD-2525C
APPENDIX A

TABLE A-V. UEI symbols - Continued.

| SYMBOL | UNKNOWN | FRIEND | NEUTRAL | HOSTILE |
|--|--|---|--|--|
| WAR.SBSUF.SUB.UUV WARFIGHTING SYMBOLS SUBSURFACE TRACK SUBMARINE UNMANNED UNDERWATER VEHICLE (UUV) Hierarchy: 1.X.5.1.3.1 Framed: F |  SUUPSU----***** |  SFUPSU----***** |  SNUPSU----***** |  SHUPSU----***** |
| WAR.SBSUF.SUB.UUV.MNEW WARFIGHTING SYMBOLS SUBSURFACE TRACK SUBMARINE UNMANNED UNDERWATER VEHICLE (UUV) MINE WARFARE Hierarchy: N/A Framed: F |  SUUPSUM--- ***** |  SFUPSUM--- ***** |  SNUPSUM--- ***** |  SHUPSUM--- ***** |
| WAR.SBSUF.SUB.UUV.ASBW WARFIGHTING SYMBOLS SUBSURFACE TRACK SUBMARINE UNMANNED UNDERWATER VEHICLE (UUV) ANTISUBMARINE WARFARE Hierarchy: N/A Framed: F |  SUUPSUS---***** |  SFUPSUS---***** |  SNUPSUS---***** |  SHUPSUS---***** |
| WAR.SBSUF.SUB.UUV.ASUW WARFIGHTING SYMBOLS SUBSURFACE TRACK SUBMARINE UNMANNED UNDERWATER VEHICLE (UUV) ANTISURFACE WARFARE Hierarchy: N/A Framed: F |  SUUPSUN--- ***** |  SFUPSUN---***** |  SNUPSUN--- ***** |  SHUPSUN--- ***** |
| WAR.SBSUF.SUB.POSS1 WARFIGHTING SYMBOLS SUBSURFACE TRACK SUBMARINE POSSUB-1 Hierarchy: N/A Framed: F |  SUUPS1----***** |  SFUPS1----***** |  SNUPS1----***** |  SHUPS1----***** |













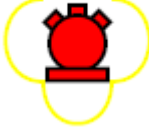



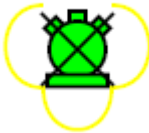



MIL-STD-2525C
APPENDIX A

TABLE A-V. UEI symbols - Continued.

| SYMBOL | UNKNOWN | FRIEND | NEUTRAL | HOSTILE |
|---|---|--|---|---|
| WAR.SBSUF.SUB.POSS2 WARFIGHTING SYMBOLS SUBSURFACE TRACK SUBMARINE POSSUB-2 Hierarchy: N/A Framed: F |  SUUPS2-----***** |  SFUPS2-----***** |  SNUPS2-----***** |  SHUPS2-----***** |
| WAR.SBSUF.SUB.POSS3 WARFIGHTING SYMBOLS SUBSURFACE TRACK SUBMARINE POSSUB-3 Hierarchy: N/A Framed: F |  SUUPS3-----***** |  SFUPS3-----***** |  SNUPS3-----***** |  SHUPS3-----***** |
| WAR.SBSUF.SUB.POSS4 WARFIGHTING SYMBOLS SUBSURFACE TRACK SUBMARINE POSSUB-4 Hierarchy: N/A Framed: F |  SUUPS4-----***** |  SFUPS4-----***** |  SNUPS4-----***** |  SHUPS4-----***** |
| WAR.SBSUF.SUB.PRBSUB WARFIGHTING SYMBOLS SUBSURFACE TRACK SUBMARINE PROBSUB Hierarchy: N/A Framed: F |  SUUPL-----***** |  SFUPL-----***** |  SNUPL-----***** |  SHUPL-----***** |
| WAR.SBSUF.SUB.SNORKL WARFIGHTING SYMBOLS SUBSURFACE TRACK SUBMARINE SNORKELING Hierarchy: N/A Framed: F |  SUUPSK-----***** |  SFUPSK-----***** |  SNUPSK-----***** |  SHUPSK-----***** |
| WAR.SBSUF.UH2WPN WARFIGHTING SYMBOLS SUBSURFACE TRACK UNDERWATER WEAPON Hierarchy: 1.X.5.2 Framed: F |  SUUPW-----***** |  SFUPW-----***** |  SNUPW-----***** |  SHUPW-----***** |

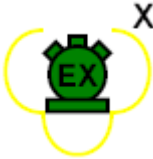
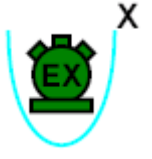
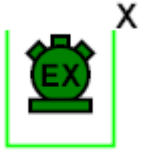













MIL-STD-2525C
APPENDIX A

TABLE A-V. UEI symbols - Continued.

| SYMBOL | UNKNOWN | FRIEND | NEUTRAL | HOSTILE |
|---|--|---|--|--|
| WAR.SBSUF.UH2WPN.TPD WARFIGHTING SYMBOLS SUBSURFACE TRACK UNDERWATER WEAPON TORPEDO Hierarchy: 1.X.5.2.1 Framed: F |  SUUPWT----***** |  SFUPWT----***** |  SNUPWT----***** |  SHUPWT----***** |
| WAR.SBSUF.UH2WPN.SMNE WARFIGHTING SYMBOLS SUBSURFACE TRACK UNDERWATER WEAPON SEA MINE Hierarchy: 1.X.5.2.2 Framed: F |  SUUPWM--- ***** |  SFUPWM--- ***** |  SNUPWM--- ***** |  SHUPWM--- ***** |
| WAR.SBSUF.UH2WPN.SMNE.NTRLZD WARFIGHTING SYMBOLS SUBSURFACE TRACK UNDERWATER WEAPON SEA MINE NEUTRALIZED Hierarchy: 1.X.5.2.2.1 Framed: F |  SUUPWMD--- ***** |  SFUPWMD--- ***** |  SNUPWMD--- ***** |  SHUPWMD--- ***** |
| WAR.SBSUF.UH2WPN.SMNE.SMG WARFIGHTING SYMBOLS SUBSURFACE TRACK UNDERWATER WEAPON SEA MINE SEA MINE (GROUND) Hierarchy: 1.X.5.2.2.2 Framed: F |  SUUPWMG--- ***** |  SFUPWMG--- ***** |  SNUPWMG--- ***** |  SHUPWMG--- ***** |
| WAR.SBSUF.UH2WPN.SMNE.SMG.NTRLZD WARFIGHTING SYMBOLS SUBSURFACE TRACK UNDERWATER WEAPON SEA MINE SEA MINE (GROUND) NEUTRALIZED Hierarchy: 1.X.5.2.2.2.1 Framed: F |  SUUPWMGD-- ***** |  SFUPWMGD-- ***** |  SNUPWMGD-- ***** |  SHUPWMGD-- ***** |

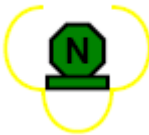



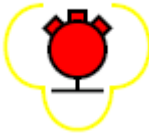



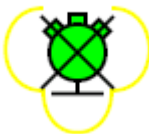







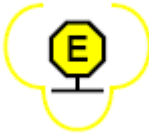

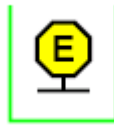

MIL-STD-2525C
APPENDIX A

TABLE A-V. UEI symbols - Continued.

| SYMBOL | UNKNOWN | FRIEND | NEUTRAL | HOSTILE |
|---|--|---|--|--|
| WAR.SBSUF.UH2WPN.SMNE.SMG.EXER WARFIGHTING SYMBOLS SUBSURFACE TRACK UNDERWATER WEAPON SEA MINE SEA MINE (GROUND) GROUND (BOTTOM) EXERCISE MINE Hierarchy: N/A Framed: F |  SUUPWMGX-- ***** |  SFUPWMGX-- ***** |  SNUPWMGX-- ***** |  SHUPWMGX-- ***** |
| WAR.SBSUF.UH2WPN.SMNE.SMG.MILEC WARFIGHTING SYMBOLS SUBSURFACE TRACK UNDERWATER WEAPON SEA MINE SEA MINE (GROUND) GROUND (BOTTOM) MILEC Hierarchy: N/A Framed: F |  SUUPWMGE-- ***** |  SFUPWMGE-- ***** |  SNUPWMGE-- ***** |  SHUPWMGE-- ***** |
| WAR.SBSUF.UH2WPN.SMNE.SMG.MILCO WARFIGHTING SYMBOLS SUBSURFACE TRACK UNDERWATER WEAPON SEA MINE SEA MINE (GROUND) GROUND (BOTTOM) MILCO Hierarchy: N/A Framed: F The sonar classification confidence level (1-5) is plotted inside the MILCO symbol. |  SUUPWMGC-- ***** |  SFUPWMGC-- ***** |  SNUPWMGC-- ***** |  SHUPWMGC-- ***** |
| WAR.SBSUF.UH2WPN.SMNE.SMG.NGREAC WARFIGHTING SYMBOLS SUBSURFACE TRACK UNDERWATER WEAPON SEA MINE SEA MINE (GROUND) GROUND (BOTTOM) NEGATIVE REACQUISITION Hierarchy: N/A Framed: F |  SUUPWMGR-- ***** |  SFUPWMGR-- ***** |  SNUPWMGR-- ***** |  SHUPWMGR-- ***** |



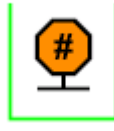





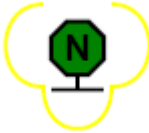

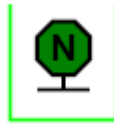









MIL-STD-2525C
APPENDIX A

TABLE A-V. UEI symbols - Continued.

| SYMBOL | UNKNOWN | FRIEND | NEUTRAL | HOSTILE |
|--|--|---|--|--|
| WAR.SBSUF.UH2WPN.SMNE.SMG.NMMLCO WARFIGHTING SYMBOLS SUBSURFACE TRACK UNDERWATER WEAPON SEA MINE SEA MINE (GROUND) GROUND (BOTTOM) NON-MINE MINE- LIKE CONTACT Hierarchy: N/A Framed: F |  SUUPWMGO-- ***** |  SFUPWMGO-- ***** |  SNUPWMGO-- ***** |  SHUPWMGO-- ***** |
| WAR.SBSUF.UH2WPN.SMNE.SMM WARFIGHTING SYMBOLS SUBSURFACE TRACK UNDERWATER WEAPON SEA MINE SEA MINE (MOORED) Hierarchy: 1.X.5.2.2.3 Framed: F |  SUUPWMM-- ***** |  SFUPWMM-- ***** |  SNUPWMM-- ***** |  SHUPWMM-- ***** |
| WAR.SBSUF.UH2WPN.SMNE.SMM.NTRLZD WARFIGHTING SYMBOLS SUBSURFACE TRACK UNDERWATER WEAPON SEA MINE SEA MINE (MOORED) NEUTRALIZED Hierarchy: 1.X.5.2.2.3.1 Framed: F |  SUUPWMMD-- ***** |  SFUPWMMD-- ***** |  SNUPWMMD-- ***** |  SHUPWMMD-- ***** |
| WAR.SBSUF.UH2WPN.SMNE.SMM.EXER WARFIGHTING SYMBOLS SUBSURFACE TRACK UNDERWATER WEAPON SEA MINE SEA MINE (MOORED) MOORED EXERCISE MINE Hierarchy: N/A Framed: F |  SUUPWMMX-- ***** |  SFUPWMMX-- ***** |  SNUPWMMX-- ***** |  SHUPWMMX-- ***** |
| WAR.SBSUF.UH2WPN.SMNE.SMM.MILEC WARFIGHTING SYMBOLS SUBSURFACE TRACK UNDERWATER WEAPON SEA MINE SEA MINE (MOORED) MOORED MILEC Hierarchy: N/A Framed: F |  SUUPWMME-- ***** |  SFUPWMME-- ***** |  SNUPWMME-- ***** |  SHUPWMME-- ***** |

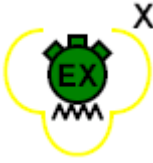
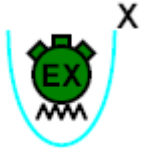
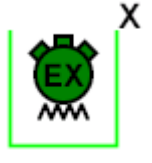













MIL-STD-2525C
APPENDIX A

TABLE A-V. UEI symbols - Continued.

| SYMBOL | UNKNOWN | FRIEND | NEUTRAL | HOSTILE |
|--|--|---|--|--|
| WAR.SBSUF.UH2WPN.SMNE.SMM.MILCO WARFIGHTING SYMBOLS SUBSURFACE TRACK UNDERWATER WEAPON SEA MINE SEA MINE (MOORED) MOORED MILCO Hierarchy: N/A Framed: F |  SUUPWMMC-- ***** |  SFUPWMMC-- ***** |  SNUPWMMC-- ***** |  SHUPWMMC-- ***** |
| WAR.SBSUF.UH2WPN.SMNE.SMM.NGREAC WARFIGHTING SYMBOLS SUBSURFACE TRACK UNDERWATER WEAPON SEA MINE SEA MINE (MOORED) MOORED NEGATIVE REACQUISITION Hierarchy: N/A Framed: F |  SUUPWMMR-- ***** |  SFUPWMMR-- ***** |  SNUPWMMR-- ***** |  SHUPWMMR-- ***** |
| WAR.SBSUF.UH2WPN.SMNE.SMM.NMMLCO WARFIGHTING SYMBOLS SUBSURFACE TRACK UNDERWATER WEAPON SEA MINE SEA MINE (MOORED) MOORED NON-MINE MINE-LIKE OBJECT Hierarchy: N/A Framed: F |  SUUPWMMO-- ***** |  SFUPWMMO-- ***** |  SNUPWMMO-- ***** |  SHUPWMMO-- ***** |
| WAR.SBSUF.UH2WPN.SMNE.SMF WARFIGHTING SYMBOLS SUBSURFACE TRACK UNDERWATER WEAPON SEA MINE SEA MINE (FLOATING) Hierarchy: 1.X.5.2.2.4 Framed: F |  SUUPWMF--- ***** |  SFUPWMF--- ***** |  SNUPWMF--- ***** |  SHUPWMF--- ***** |
| WAR.SBSUF.UH2WPN.SMNE.SMF.NTRLZD WARFIGHTING SYMBOLS SUBSURFACE TRACK UNDERWATER WEAPON SEA MINE SEA MINE (FLOATING) NEUTRALIZED Hierarchy: 1.X.5.2.2.4.1 Framed: F |  SUUPWMFD-- ***** |  SFUPWMFD-- ***** |  SNUPWMFD-- ***** |  SHUPWMFD-- ***** |

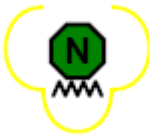







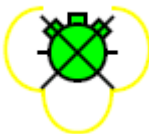











MIL-STD-2525C
APPENDIX A

TABLE A-V. UEI symbols - Continued.

| SYMBOL | UNKNOWN | FRIEND | NEUTRAL | HOSTILE |
|--|---|--|---|---|
| <p>WAR.SBSUF.UH2WPN.SMNE.SMF.EXER</p> <p>WARFIGHTING SYMBOLS SUBSURFACE TRACK UNDERWATER WEAPON SEA MINE SEA MINE (FLOATING) FLOATING EXERCISE MINE</p> <p>Hierarchy: N/A</p> <p>Framed: F</p> |  <p>SUUPWMFX-- *****</p> |  <p>SFUPWMFX-- *****</p> |  <p>SNUPWMFX-- *****</p> |  <p>SHUPWMFX-- *****</p> |
| <p>WAR.SBSUF.UH2WPN.SMNE.SMF.MILEC</p> <p>WARFIGHTING SYMBOLS SUBSURFACE TRACK UNDERWATER WEAPON SEA MINE SEA MINE (FLOATING) FLOATING MILEC</p> <p>Hierarchy: N/A</p> <p>Framed: F</p> |  <p>SUUPWMFE-- *****</p> |  <p>SFUPWMFE-- *****</p> |  <p>SNUPWMFE-- *****</p> |  <p>SHUPWMFE-- *****</p> |
| <p>WAR.SBSUF.UH2WPN.SMNE.SMF.MILCO</p> <p>WARFIGHTING SYMBOLS SUBSURFACE TRACK UNDERWATER WEAPON SEA MINE SEA MINE (FLOATING) FLOATING MILCO</p> <p>Hierarchy: N/A</p> <p>Framed: F</p> <p>The sonar classification confidence level (1-5) is plotted inside the MILCO symbol.</p> |  <p>SUUPWMFC-- *****</p> |  <p>SFUPWMFC-- *****</p> |  <p>SNUPWMFC-- *****</p> |  <p>SHUPWMFC-- *****</p> |
| <p>WAR.SBSUF.UH2WPN.SMNE.SMF.NGREAC</p> <p>WARFIGHTING SYMBOLS SUBSURFACE TRACK UNDERWATER WEAPON SEA MINE SEA MINE (FLOATING) FLOATING NEGATIVE REACQUISITION</p> <p>Hierarchy: N/A</p> <p>Framed: F</p> |  <p>SUUPWMFR-- *****</p> |  <p>SFUPWMFR-- *****</p> |  <p>SNUPWMFR-- *****</p> |  <p>SHUPWMFR-- *****</p> |



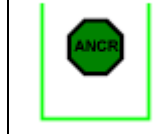
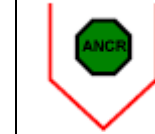



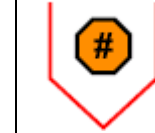



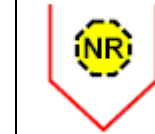




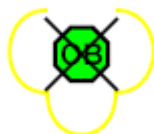
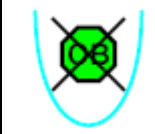
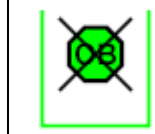
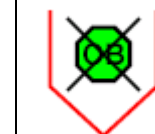
MIL-STD-2525C
APPENDIX A

TABLE A-V. UEI symbols - Continued.

| SYMBOL | UNKNOWN | FRIEND | NEUTRAL | HOSTILE |
|--|--|---|--|--|
| WAR.SBSUF.UH2WPN.SMNE.SMF.NMMLCO WARFIGHTING SYMBOLS SUBSURFACE TRACK UNDERWATER WEAPON SEA MINE SEA MINE (FLOATING) FLOATING NON-MINE MINE-LIKE CONTACT Hierarchy: N/A Framed: F |  SUUPWMFO-- ***** |  SFUPWMFO-- ***** |  SNUPWMFO-- ***** |  SHUPWMFO-- ***** |
| WAR.SBSUF.UH2WPN.SMNE.SMOP WARFIGHTING SYMBOLS SUBSURFACE TRACK UNDERWATER WEAPON SEA MINE SEA MINE (OTHER POSITION) Hierarchy: 1.X.5.2.2.5 Framed: F |  SUUPWMO--- ***** |  SFUPWMO--- ***** |  SNUPWMO--- ***** |  SHUPWMO--- ***** |
| WAR.SBSUF.UH2WPN.SMNE.SMOP.NTRLZD WARFIGHTING SYMBOLS SUBSURFACE TRACK UNDERWATER WEAPON SEA MINE SEA MINE (OTHER POSITION) NEUTRALIZED Hierarchy: 1.X.5.2.2.5.1 Framed: F |  SUUPWMOD-- ***** |  SFUPWMOD-- ***** |  SNUPWMOD-- ***** |  SHUPWMOD-- ***** |
| WAR.SBSUF.UH2WPN.SMNE.EXER WARFIGHTING SYMBOLS SUBSURFACE TRACK UNDERWATER WEAPON SEA MINE GENERAL EXERCISE MINE Hierarchy: N/A Framed: F |  SUUPWMX--- ***** |  SFUPWMX--- ***** |  SNUPWMX--- ***** |  SHUPWMX--- ***** |
| WAR.SBSUF.UH2WPN.SMNE.MILEC WARFIGHTING SYMBOLS SUBSURFACE TRACK UNDERWATER WEAPON SEA MINE GENERAL MILEC Hierarchy: N/A Framed: F |  SUUPWME--- ***** |  SFUPWME--- ***** |  SNUPWME--- ***** |  SHUPWME--- ***** |















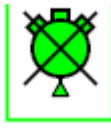





MIL-STD-2525C
APPENDIX A

TABLE A-V. UEI symbols - Continued.

| SYMBOL | UNKNOWN | FRIEND | NEUTRAL | HOSTILE |
|--|--|---|--|--|
| WAR.SBSUF.UH2WPN.SMNE.ANCHOR WARFIGHTING SYMBOLS SUBSURFACE TRACK UNDERWATER WEAPON SEA MINE GENERAL MINE ANCHOR Hierarchy: N/A Framed: F |  SUUPWMA--- ***** |  SFUPWMA--- ***** |  SNUPWMA--- ***** |  SHUPWMA--- ***** |
| WAR.SBSUF.UH2WPN.SMNE.MILCO WARFIGHTING SYMBOLS SUBSURFACE TRACK UNDERWATER WEAPON SEA MINE GENERAL MILCO Hierarchy: N/A Framed: F The sonar classification confidence level (1-5) is plotted inside the MILCO symbol. |  SUUPWMC--- ***** |  SFUPWMC--- ***** |  SNUPWMC--- ***** |  SHUPWMC--- ***** |
| WAR.SBSUF.UH2WPN.SMNE.NGREAC WARFIGHTING SYMBOLS SUBSURFACE TRACK UNDERWATER WEAPON SEA MINE GENERAL NEGATIVE REACQUISITION Hierarchy: N/A Framed: F |  SUUPWMR--- ***** |  SFUPWMR--- ***** |  SNUPWMR--- ***** |  SHUPWMR--- ***** |
| WAR.SBSUF.UH2WPN.SMNE.OBSTRC WARFIGHTING SYMBOLS SUBSURFACE TRACK UNDERWATER WEAPON SEA MINE GENERAL OBSTRUCTOR Hierarchy: N/A Framed: F |  SUUPWMB--- ***** |  SFUPWMB--- ***** |  SNUPWMB--- ***** |  SHUPWMB--- ***** |
| WAR.SBSUF.UH2WPN.SMNE.OBSTRC.NTRLZD WARFIGHTING SYMBOLS SUBSURFACE TRACK UNDERWATER WEAPON SEA MINE GENERAL OBSTRUCTOR NEUTRALIZED Hierarchy: N/A Framed: F |  SUUPWMBD-- ***** |  SFUPWMBD-- ***** |  SNUPWMBD-- ***** |  SHUPWMBD-- ***** |





















MIL-STD-2525C
APPENDIX A

TABLE A-V. UEI symbols - Continued.

| SYMBOL | UNKNOWN | FRIEND | NEUTRAL | HOSTILE |
|---|--|---|--|--|
| WAR.SBSUF.UH2WPN.SMNE.NMMLCO WARFIGHTING SYMBOLS SUBSURFACE TRACK UNDERWATER WEAPON SEA MINE GENERAL NON-MINE MINE-LIKE OBJECT Hierarchy: N/A Framed: F |  SUUPWMN--- ***** |  SFUPWMN--- ***** |  SNUPWMN--- ***** |  SHUPWMN--- ***** |
| WAR.SBSUF.UH2WPN.SMNE.RISING WARFIGHTING SYMBOLS SUBSURFACE TRACK UNDERWATER WEAPON SEA MINE RISING MINE Hierarchy: N/A Framed: F |  SUUPWMS--- ***** |  SFUPWMS--- ***** |  SNUPWMS--- ***** |  SHUPWMS--- ***** |
| WAR.SBSUF.UH2WPN.SMNE.RISING.EXER WARFIGHTING SYMBOLS SUBSURFACE TRACK UNDERWATER WEAPON SEA MINE RISING MINE RISING EXERCISE MINE Hierarchy: N/A Framed: F |  SUUPWMSX-- ***** |  SFUPWMSX-- ***** |  SNUPWMSX-- ***** |  SHUPWMSX-- ***** |
| WAR.SBSUF.UH2WPN.SMNE.RISING.NTRLZD WARFIGHTING SYMBOLS SUBSURFACE TRACK UNDERWATER WEAPON SEA MINE RISING MINE NEUTRALIZED Hierarchy: N/A Framed: F |  SUUPWMSD-- ***** |  SFUPWMSD-- ***** |  SNUPWMSD-- ***** |  SHUPWMSD-- ***** |
| WAR.SBSUF.UH2DCY WARFIGHTING SYMBOLS SUBSURFACE TRACK UNDERWATER DECOY Hierarchy: 1.X.5.3 Framed: F |  SUUPWD---- ***** |  SFUPWD----***** |  SNUPWD---- ***** |  SHUPWD---- ***** |










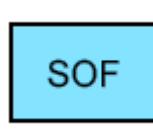














MIL-STD-2525C
APPENDIX A

TABLE A-V. UEI symbols - Continued.

| SYMBOL | UNKNOWN | FRIEND | NEUTRAL | HOSTILE |
|--|---|--|---|---|
| WAR.SBSUF.UH2DCY.SMDCY WARFIGHTING SYMBOLS SUBSURFACE TRACK UNDERWATER DECOY SEA MINE DECOY Hierarchy: 1.X.5.3.1 Framed: F |  SUUPWDM--- ***** |  SFUPWDM--- ***** |  SNUPWDM--- ***** |  SHUPWDM--- ***** |
| WAR.SBSUF.UH2DCY.SMDCY.GRND WARFIGHTING SYMBOLS SUBSURFACE TRACK UNDERWATER DECOY SEA MINE DECOY GROUND (BOTTOM) DECOY Hierarchy: N/A Framed: F |  SUUPWDMG-- ***** |  SFUPWDMG-- ***** |  SNUPWDMG-- ***** |  SHUPWDMG-- ***** |
| WAR.SBSUF.UH2DCY.SMDCY.MOORED WARFIGHTING SYMBOLS SUBSURFACE TRACK UNDERWATER DECOY SEA MINE DECOY MOORED DECOY Hierarchy: N/A Framed: F |  SUUPWDMM-- ***** |  SFUPWDMM-- ***** |  SNUPWDMM-- ***** |  SHUPWDMM-- ***** |
| WAR.SBSUF.NSUB WARFIGHTING SYMBOLS SUBSURFACE TRACK NON-SUBMARINE Hierarchy: 1.X.5.4 Framed: F | N/A | N/A | N/A | N/A |
| WAR.SBSUF.NSUB.DVR WARFIGHTING SYMBOLS SUBSURFACE TRACK NON-SUBMARINE DIVER (HARDTOP DIVER, SCUBA DIVER) Hierarchy: 1.X.5.4.1 Framed: UF |  SUUPND----***** |  SFUPND----***** |  SNUPND----***** |  SHUPND----***** |
| WAR.SBSUF.ERL WARFIGHTING SYMBOLS SUBSURFACE TRACK ENVIRONMENTAL REPORT LOCATION Hierarchy: N/A Framed: F |  SUUPE-----***** |  SFUPE-----***** |  SNUPE-----***** |  SHUPE-----***** |


















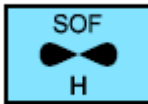
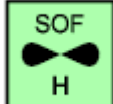

MIL-STD-2525C
APPENDIX A

TABLE A-V. UEI symbols - Continued.

| SYMBOL | UNKNOWN | FRIEND | NEUTRAL | HOSTILE |
|---|--|---|--|--|
| WAR.SBSUF.DRL WARFIGHTING SYMBOLS SUBSURFACE TRACK DIVE REPORT LOCATION Hierarchy: N/A Framed: F |  SUUPV-----***** |  SFUPV-----***** |  SNUPV-----***** |  SHUPV-----***** |
| WAR.SBSUF.UXO WARFIGHTING SYMBOLS SUBSURFACE TRACK UNEXPLODED ORDNANCE AREA Hierarchy: N/A Framed: F |  SUUPX-----***** |  SFUPX-----***** |  SNUPX-----***** |  SHUPX-----***** |
| WAR.SOFUNT WARFIGHTING SYMBOLS SPECIAL OPERATIONS FORCES (SOF) UNIT Hierarchy: 1.X.6 Framed: F |  SUFF-----***** |  SFFP-----***** |  SNFP-----***** |  SHFP-----***** |
| WAR.SOFUNT.AVN WARFIGHTING SYMBOLS SPECIAL OPERATIONS FORCES (SOF) UNIT AVIATION Hierarchy: 1.X.6.1 Framed: F |  SUFFA-----***** |  SFFPA-----***** |  SNFPA-----***** |  SHFPA-----***** |
| WAR.SOFUNT.AVN.FIXD WARFIGHTING SYMBOLS SPECIAL OPERATIONS FORCES (SOF) UNIT AVIATION FIXED WING Hierarchy: 1.X.6.1.1 Framed: F |  SUFFAF-----***** |  SFFPAF-----***** |  SNFPAF-----***** |  SHFPAF-----***** |
| WAR.SOFUNT.AVN.FIXD.ATK WARFIGHTING SYMBOLS SPECIAL OPERATIONS FORCES (SOF) UNIT AVIATION FIXED WING ATTACK Hierarchy: 1.X.6.1.1.1 Framed: F |  SUFFAFA-----***** |  SFFPAFA-----***** |  SNFPAFA-----***** |  SHFPAFA-----***** |





















MIL-STD-2525C
APPENDIX A

TABLE A-V. UEI symbols - Continued.

| SYMBOL | UNKNOWN | FRIEND | NEUTRAL | HOSTILE |
|--|--|---|--|--|
| WAR.SOFUNT.AVN.FIXD.RFE WARFIGHTING SYMBOLS SPECIAL OPERATIONS FORCES (SOF) UNIT AVIATION FIXED WING REFUEL Hierarchy: 1.X.6.1.1.2 Framed: F |  SUFPAFK---***** |  SFFPAFK---***** |  SNFPAFK---***** |  SHFPAFK---***** |
| WAR.SOFUNT.AVN.FIXD.UTY WARFIGHTING SYMBOLS SPECIAL OPERATIONS FORCES (SOF) UNIT AVIATION FIXED WING UTILITY Hierarchy: 1.X.6.1.1.3 Framed: F |  SUFPAFU---***** |  SFFPAFU---***** |  SNFPAFU---***** |  SHFPAFU---***** |
| WAR.SOFUNT.AVN.FIXD.UTY.LIT WARFIGHTING SYMBOLS SPECIAL OPERATIONS FORCES (SOF) UNIT AVIATION FIXED WING UTILITY LIGHT Hierarchy: 1.X.6.1.1.3.1 Framed: F |  SUFPAFUL-- ***** |  SFFPAFUL-- ***** |  SNFPAFUL-- ***** |  SHFPAFUL-- ***** |
| WAR.SOFUNT.AVN.FIXD.UTY.MDM WARFIGHTING SYMBOLS SPECIAL OPERATIONS FORCES (SOF) UNIT AVIATION FIXED WING UTILITY MEDIUM Hierarchy: 1.X.6.1.1.3.2 Framed: F |  SUFPAFUM-- ***** |  SFFPAFUM-- ***** |  SNFPAFUM-- ***** |  SHFPAFUM-- ***** |
| WAR.SOFUNT.AVN.FIXD.UTY.HVY WARFIGHTING SYMBOLS SPECIAL OPERATIONS FORCES (SOF) UNIT AVIATION FIXED WING UTILITY HEAVY Hierarchy: 1.X.6.1.1.3.3 Framed: F |  SUFPAFUH-- ***** |  SFFPAFUH-- ***** |  SNFPAFUH-- ***** |  SHFPAFUH-- ***** |





















MIL-STD-2525C
APPENDIX A

TABLE A-V. UEI symbols - Continued.

| SYMBOL | UNKNOWN | FRIEND | NEUTRAL | HOSTILE |
|---|--|---|--|--|
| <p>WAR.SOFUNT.AVN.VSTOL</p> <p>WARFIGHTING SYMBOLS SPECIAL OPERATIONS FORCES (SOF) UNIT AVIATION V/STOL</p> <p>Hierarchy: 1.X.6.1.2</p> <p>Framed: F</p> |  SUFPAV----***** |  SFFPAV----***** |  SNFPAV----***** |  SHFPAV----***** |
| <p>WAR.SOFUNT.AVN.ROT</p> <p>WARFIGHTING SYMBOLS SPECIAL OPERATIONS FORCES (SOF) UNIT AVIATION ROTARY WING</p> <p>Hierarchy: 1.X.6.1.3</p> <p>Framed: F</p> |  SUFPAH----***** |  SFFPAH----***** |  SNFPAH----***** |  SHFPAH----***** |
| <p>WAR.SOFUNT.AVN.ROT.CSAR</p> <p>WARFIGHTING SYMBOLS SPECIAL OPERATIONS FORCES (SOF) UNIT AVIATION ROTARY WING COMBAT SEARCH AND RESCUE</p> <p>Hierarchy: 1.X.6.1.3.1</p> <p>Framed: F</p> |  SUFPAHH--- ***** |  SFFPAHH---***** |  SNFPAHH--- ***** |  SHFPAHH--- ***** |
| <p>WAR.SOFUNT.AVN.ROT.ATK</p> <p>WARFIGHTING SYMBOLS SPECIAL OPERATIONS FORCES (SOF) UNIT AVIATION ROTARY WING ATTACK</p> <p>Hierarchy: 1.X.6.1.3.2</p> <p>Framed: F</p> |  SUFPAHA--- ***** |  SFFPAHA---***** |  SNFPAHA--- ***** |  SHFPAHA--- ***** |
| <p>WAR.SOFUNT.AVN.ROT.UTY</p> <p>WARFIGHTING SYMBOLS SPECIAL OPERATIONS FORCES (SOF) UNIT AVIATION ROTARY WING UTILITY</p> <p>Hierarchy: 1.X.6.1.3.3</p> <p>Framed: F</p> |  SUFPAHU--- ***** |  SFFPAHU---***** |  SNFPAHU--- ***** |  SHFPAHU--- ***** |

























MIL-STD-2525C
APPENDIX A

TABLE A-V. UEI symbols - Continued.

| SYMBOL | UNKNOWN | FRIEND | NEUTRAL | HOSTILE |
|--|---|---|--|---|
| WAR.SOFUNT.AVN.ROT.UTY.LIT WARFIGHTING SYMBOLS SPECIAL OPERATIONS FORCES (SOF) UNIT AVIATION ROTARY WING UTILITY LIGHT Hierarchy: 1.X.6.1.3.3.1 Framed: F |  SUFPAHUL-- ***** |  SFFPAHUL-- ***** |  SNFPAHUL-- ***** |  SHFPAHUL-- ***** |
| WAR.SOFUNT.AVN.ROT.UTY.MDM WARFIGHTING SYMBOLS SPECIAL OPERATIONS FORCES (SOF) UNIT AVIATION ROTARY WING UTILITY MEDIUM Hierarchy: 1.X.6.1.3.3.2 Framed: F |  SUFPAHUM-- ***** |  SFFPAHUM-- ***** |  SNFPAHUM-- ***** |  SHFPAHUM-- ***** |
| WAR.SOFUNT.AVN.ROT.UTY.HVY WARFIGHTING SYMBOLS SPECIAL OPERATIONS FORCES (SOF) UNIT AVIATION ROTARY WING UTILITY HEAVY Hierarchy: 1.X.6.1.3.3.3 Framed: F |  SUFPAHUH-- ***** |  SFFPAHUH-- ***** |  SNFPAHUH-- ***** |  SHFPAHUH-- ***** |
| WAR.SOFUNT.NAV WARFIGHTING SYMBOLS SPECIAL OPERATIONS FORCES (SOF) UNIT NAVAL Hierarchy: 1.X.6.2 Framed: F |  SUFPN-----***** |  SFFPN-----***** |  SNFPN-----***** |  SHFPN-----***** |
| WAR.SOFUNT.NAV.SEAL WARFIGHTING SYMBOLS SPECIAL OPERATIONS FORCES (SOF) UNIT NAVAL SEAL Hierarchy: 1.X.6.2.1 Framed: F |  SUFPNS-----***** |  SFFPNS-----***** |  SNFPNS-----***** |  SHFPNS-----***** |

















MIL-STD-2525C
APPENDIX A

TABLE A-V. UEI symbols - Continued.

| SYMBOL | UNKNOWN | FRIEND | NEUTRAL | HOSTILE |
|--|---|--|---|---|
| WAR.SOFUNT.NAV.UH2DML WARFIGHTING SYMBOLS SPECIAL OPERATIONS FORCES (SOF) UNIT NAVAL UNDERWATER DEMOLITION TEAM Hierarchy: 1.X.6.2.2 Framed: F |  SUFPNU-----***** |  SFFPNU-----***** |  SNFPNU-----***** |  SHFPNU-----***** |
| WAR.SOFUNT.NAV.SBT WARFIGHTING SYMBOLS SPECIAL OPERATIONS FORCES (SOF) UNIT NAVAL SPECIAL BOAT Hierarchy: 1.X.6.2.3 Framed: F |  SUFPNB-----***** |  SFFPNB-----***** |  SNFPNB-----***** |  SHFPNB-----***** |
| WAR.SOFUNT.NAV.SSSNR WARFIGHTING SYMBOLS SPECIAL OPERATIONS FORCES (SOF) UNIT NAVAL SPECIAL SSNR Hierarchy: 1.X.6.2.4 Framed: F |  SUFPNN-----***** |  SFFPNN-----***** |  SNFPNN-----***** |  SHFPNN-----***** |
| WAR.SOFUNT.GRD WARFIGHTING SYMBOLS SPECIAL OPERATIONS FORCES (SOF) UNIT GROUND Hierarchy: 1.X.6.3 Framed: F |  SUFPG-----***** |  SFFPG-----***** |  SNFPG-----***** |  SHFPG-----***** |
| WAR.SOFUNT.GRD.SOF WARFIGHTING SYMBOLS SPECIAL OPERATIONS FORCES (SOF) UNIT GROUND SPECIAL FORCES Hierarchy: 1.X.6.3.1 Framed: F |  SUFPGS-----***** |  SFFPGS-----***** |  SNFPGS-----***** |  SHFPGS-----***** |
| WAR.SOFUNT.GRD.RGR WARFIGHTING SYMBOLS SPECIAL OPERATIONS FORCES (SOF) UNIT GROUND RANGER Hierarchy: 1.X.6.3.2 Framed: F |  SUFPGR-----***** |  SFFPGR-----***** |  SNFPGR-----***** |  SHFPGR-----***** |

MIL-STD-2525C
APPENDIX A

TABLE A-V. UEI symbols - Continued.

| SYMBOL | UNKNOWN | FRIEND | NEUTRAL | HOSTILE |
|--|--|---|--|--|
| WAR.SOFUNT.GRD.PSYOP WARFIGHTING SYMBOLS SPECIAL OPERATIONS FORCES (SOF) UNIT GROUND PSYCHOLOGICAL OPERATIONS (PSYOP) Hierarchy: 1.X.6.3.3 Framed: F |  SUFPGP----***** |  SFFPGP----***** |  SNFPGP----***** |  SHFPGP----***** |
| WAR.SOFUNT.GRD.PSYOP.FIXAVN WARFIGHTING SYMBOLS SPECIAL OPERATIONS FORCES (SOF) UNIT GROUND PSYCHOLOGICAL OPERATIONS (PSYOP) FIXED WING AVIATION Hierarchy: 1.X.6.3.3.1 Framed: F |  SUFPGPA---***** |  SFFPGPA---***** |  SNFPGPA---***** |  SHFPGPA---***** |
| WAR.SOFUNT.GRD.CVLAFF WARFIGHTING SYMBOLS SPECIAL OPERATIONS FORCES (SOF) UNIT GROUND CIVIL AFFAIRS Hierarchy: 1.X.6.3.4 Framed: F |  SUFPGC----***** |  SFFPGC----***** |  SNFPGC----***** |  SHFPGC----***** |
| WAR.SOFUNT.SUP WARFIGHTING SYMBOLS SPECIAL OPERATIONS FORCES (SOF) UNIT SUPPORT Hierarchy: 1.X.6.4 Framed: F |  SUFPB-----***** |  SFFPB-----***** |  SNFPB-----***** |  SHFPB-----***** |

C2 SYMBOLOGY: MILITARY OPERATIONS

B.1 SCOPE

B.1.1 Scope. This appendix addresses tactical graphics that support military operations in the C2 domain. The tables in this appendix present graphics that support battlefield planning and management by delineating responsibilities and missions, providing guidance, establishing control measures, and identifying items of interest. While FM 1-02/MCRP 5-12A is the principal source for correct usage of these tactical graphics for operations, MIL-STD-2525 contains the correct implementation instructions. This appendix is a mandatory part of this standard. The information contained herein is intended for compliance.

B.2 APPLICABLE DOCUMENTS

Specific documents in 2.2.2 of this standard apply to this appendix.

B.3 DEFINITIONS

The definitions in section 3 of this standard apply to this appendix.

B.4 GENERAL REQUIREMENTS

B.4.1 Organization. The purpose of warfighting symbology is to convey information about objects in the warfighter operational environment. This appendix contains the technical specifications, symbol coding scheme, symbology hierarchy, and the tactical graphics for the C2 Symbology: Military Operations symbology set.

B.5 DETAILED REQUIREMENTS

B.5.1 Technical specifications. Composition, construction, display, and transmission of tactical graphics are explained in this section of the standard. Additional construction specifications are explained here.

B.5.1.1 Phase lines. Phase lines are lines on maps that are easily identifiable from a ground or air vantage point. They may include features such as ridgelines, tree lines, hilltops, roads, and rivers. The generic line described in figure 10 of the main document includes a class of lines called phase lines. Though a phase line might not change, its meaning can vary based on the line style or nomenclature associated with it. For instance, the same phase line may define a forward line of own troops (FLOT), fire support coordination line (FSCL), or light line (LL) depending on the ebb and flow of a battle. This appendix describes how to draw various line-type tactical graphics as if they do not already exist on a map or display. Implementors should consider that operators may want to change the line-type associated with an existing tactical graphic rather than replace it with a new tactical graphic. This may require a change in line-type (FSCL to FLOT), nomenclature (FSCL to LL), or both.

MIL-STD-2525C
APPENDIX B

B.5.1.2 Graphic orientation. Unless otherwise stated, tactical graphics in table B-IV whose orientations depend on enemy location are oriented with the enemy on the right hand side of the page. All tactical graphics can use offset location indicators. Offset location indicators shall be placed so they do not confuse the meaning of the graphic.

B.5.2 Symbol identification coding scheme. A symbol identification code (SIDC) is a 15-character alphanumeric identifier that provides the information necessary to display or transmit a tactical graphic between MIL-STD-2525 compliant systems.

B.5.2.1 Code positions. The positions of the symbol ID code are described below. Since many graphics do not have an entry in every code position, a dash (-) is used to fill each unused position. An asterisk (*) indicates positions that are user-defined based on specific symbol circumstances, such as standard identity or echelon. Table B-I identifies the fields of information included in a SIDC code and the position each occupies in the 15-character identifier. The values in each field are filled from left to right unless otherwise specified.

- a. Position 1, code scheme, indicates to which overall symbology set a graphic belongs.
- b. Position 2, standard identity, indicates the graphic's standard identity.
- c. Position 3, category, indicates to which of the groups of operation the graphic belongs.
- d. Position 4, status, indicates the graphic's planned or present status.
- e. Positions 5 through 10, function ID, identifies a graphic's function. Each position indicates an increasing level of detail and specialization.
- f. Positions 11 and 12, echelon indicator, identifies the command level of a unit. Table B-II contains the specific values used in this field.
- g. Positions 13 and 14, country code, identifies the country with which a symbol is associated. Country code identifiers are listed in ISO 3166-1.
- h. Position 15, order of battle, provides additional information about the role of a symbol in the operational environment. All tactical graphics described in this appendix will have an "X" in this position.

MIL-STD-2525C
APPENDIX B

TABLE B-I. SIDC positions and categories.

| CODING SCHEME (1) (POSITION 1) | STANDARD IDENTITY/EXERCISE AMPLIFYING DESCRIPTOR (1) (POSITION 2) | CATEGORY (1) (POSITION 3) | STATUS (1) (POSITION 4) |
|---------------------------------------|---|---|--|
| G - TACTICAL GRAPHICS | P - PENDING U - UNKNOWN A - ASSUMED FRIEND F - FRIEND N - NEUTRAL S - SUSPECT H - HOSTILE G - EXERCISE PENDING W - EXERCISE UNKNOWN M - EXERCISE ASSUMED FRIEND D - EXERCISE FRIEND L - EXERCISE NEUTRAL J - JOKER K - FAKER | T - TASKS G - C2 & GENERAL MANEUVER M - MOBILITY /SURVIVABILITY F - FIRE SUPPORT S - COMBAT SERVICE SUPPORT O - OTHER | A - ANTICIPATED/PLANNED S - SUSPECTED P - PRESENT K - KNOWN |
| FUNCTION ID (6) (POSITIONS 5 - 10) | ECHELON (2) (POSITIONS 11, 12) | COUNTRY CODE (2) (POSITIONS 13, 14) | ORDER OF BATTLE (1) (POSITION 15) |
| See table B-III for specific values. | See table B-II for specific values. | See ISO 3166-1. | X - CONTROL MARKINGS |

TABLE B-II. Echelon codes.

| CODE | DESCRIPTION | CODE | DESCRIPTION |
|------|-----------------------|------|------------------|
| - A | TEAM/CREW | - H | BRIGADE |
| - B | SQUAD | - I | DIVISION |
| - C | SECTION | - J | CORPS/MEF |
| - D | PLATOON/DETACHMENT | - K | ARMY |
| - E | COMPANY/BATTERY/TROOP | - L | ARMY GROUP/FRONT |
| - F | BATTALION/SQUADRON | - M | REGION |
| - G | REGIMENT/GROUP | - N | COMMAND |
| -- | NULL | | |

MIL-STD-2525C
APPENDIX B

B.5.2.2 SIDC table. The following table lists the codes for tactical graphics. As stated in B.5.2.1, a dash (-) is used to fill each unused position. An asterisk (*) indicates positions that are user-defined based on specific symbol circumstances, such as standard identity or echelon.

TABLE B-III. SIDC table.

| HIERARCHY | CODE SCHEME | STANDARD IDENTITY | CATEGORY | STATUS | FUNCTION ID | | | SIZE/MOBILITY | COUNTRY CODE | ORDER OF BATTLE | DESCRIPTION |
|--------------------------|-------------|-------------------|----------|--------|-------------|----|----|---------------|--------------|-----------------|-----------------------|
| | | | | | | | | | | | |
| TACGRP | G | * | - | - | -- | -- | -- | -- | -- | X | TACTICAL GRAPHICS |
| TACGRP.TSK | G | * | T | * | -- | -- | -- | ** | ** | X | TASKS |
| TACGRP.TSK.BLK | G | * | T | * | B- | -- | -- | ** | ** | X | BLOCK |
| TACGRP.TSK.BRH | G | * | T | * | H- | -- | -- | ** | ** | X | BREACH |
| TACGRP.TSK.BYS | G | * | T | * | Y- | -- | -- | ** | ** | X | BYPASS |
| TACGRP.TSK.CNZ | G | * | T | * | C- | -- | -- | ** | ** | X | CANALIZE |
| TACGRP.TSK.CLR | G | * | T | * | X- | -- | -- | ** | ** | X | CLEAR |
| TACGRP.TSK.CNT | G | * | T | * | J- | -- | -- | ** | ** | X | CONTAIN |
| TACGRP.TSK.CATK | G | * | T | * | K- | -- | -- | ** | ** | X | COUNTERATTACK (CATK) |
| TACGRP.TSK.CATK.CATKF | G | * | T | * | KF | -- | -- | ** | ** | X | COUNTERATTACK BY FIRE |
| TACGRP.TSK.DLY | G | * | T | * | L- | -- | -- | ** | ** | X | DELAY |
| TACGRP.TSK.DSTY | G | * | T | * | D- | -- | -- | ** | ** | X | DESTROY |
| TACGRP.TSK.DRT | G | * | T | * | T- | -- | -- | ** | ** | X | DISRUPT |
| TACGRP.TSK.FIX | G | * | T | * | F- | -- | -- | ** | ** | X | FIX |
| TACGRP.TSK.FLWASS | G | * | T | * | A- | -- | -- | ** | ** | X | FOLLOW AND ASSUME |
| TACGRP.TSK.FLWASS.FLWSUP | G | * | T | * | AS | -- | -- | ** | ** | X | FOLLOW AND SUPPORT |
| TACGRP.TSK.ITDT | G | * | T | * | I- | -- | -- | ** | ** | X | INTERDICT |
| TACGRP.TSK.ISL | G | * | T | * | E- | -- | -- | ** | ** | X | ISOLATE |
| TACGRP.TSK.NEUT | G | * | T | * | N- | -- | -- | ** | ** | X | NEUTRALIZE |
| TACGRP.TSK.OCC | G | * | T | * | O- | -- | -- | ** | ** | X | OCCUPY |
| TACGRP.TSK.PNE | G | * | T | * | P- | -- | -- | ** | ** | X | PENETRATE |
| TACGRP.TSK.RIP | G | * | T | * | R- | -- | -- | ** | ** | X | RELIEF IN PLACE (RIP) |

MIL-STD-2525C
APPENDIX B

TABLE B-III. SIDC table - Continued.

| HIERARCHY | CODE SCHEME | STANDARD IDENTITY | CATEGORY | STATUS | FUNCTION ID | | | SIZE/MOBILITY | COUNTRY CODE | ORDER OF BATTLE | DESCRIPTION |
|-------------------------------------|-------------|-------------------|----------|--------|-------------|----|----|---------------|--------------|-----------------|---|
| | | | | | | | | | | | |
| TACGRP.TSK.RTN | G | * | T | * | Q- | -- | -- | ** | ** | X | RETAIN |
| TACGRP.TSK.RTM | G | * | T | * | M- | -- | -- | ** | ** | X | RETIREMENT |
| TACGRP.TSK.SCE | G | * | T | * | S- | -- | -- | ** | ** | X | SECURE |
| TACGRP.TSK.SEC | G | - | T | * | U- | -- | -- | -- | -- | X | SECURITY |
| TACGRP.TSK.SEC.SCN | G | * | T | * | US | -- | -- | ** | ** | X | SCREEN |
| TACGRP.TSK.SEC.GUD | G | * | T | * | UG | -- | -- | ** | ** | X | GUARD |
| TACGRP.TSK.SEC.COV | G | * | T | * | UC | -- | -- | ** | ** | X | COVER |
| TACGRP.TSK.SZE | G | * | T | * | Z- | -- | -- | ** | ** | X | SEIZE |
| TACGRP.TSK.WDR | G | * | T | * | W- | -- | -- | ** | ** | X | WITHDRAW |
| TACGRP.TSK.WDR.WDRUP | G | * | T | * | WP | -- | -- | ** | ** | X | WITHDRAW UNDER PRESSURE |
| TACGRP.C2GM | G | * | G | * | -- | -- | -- | ** | ** | X | COMMAND AND CONTROL AND GENERAL MANEUVER |
| TACGRP.C2GM.GNL | G | * | G | * | G- | -- | -- | ** | ** | X | GENERAL |
| TACGRP.C2GM.GNL.PNT | G | * | G | * | GP | -- | -- | ** | ** | X | POINTS |
| TACGRP.C2GM.GNL.PNT.USW | G | * | G | * | GP | U- | -- | ** | ** | X | UNDER SEA WARFARE |
| TACGRP.C2GM.GNL.PNT.USW.UH2 | G | * | G | * | GP | UU | -- | ** | ** | X | UNDERWATER |
| TACGRP.C2GM.GNL.PNT.USW.UH2.DTM | G | * | G | * | GP | UU | D- | ** | ** | X | DATUM |
| TACGRP.C2GM.GNL.PNT.USW.UH2.BCON | G | * | G | * | GP | UU | B- | ** | ** | X | BRIEF CONTACT |
| TACGRP.C2GM.GNL.PNT.USW.UH2.LCON | G | * | G | * | GP | UU | L- | ** | ** | X | LOST CONTACT |
| TACGRP.C2GM.GNL.PNT.USW.UH2.SNK | G | * | G | * | GP | UU | S- | ** | ** | X | SINKER |
| TACGRP.C2GM.GNL.PNT.USW.SNBY | G | * | G | * | GP | UY | -- | ** | ** | X | SONOBUOY |
| TACGRP.C2GM.GNL.PNT.USW.SNBY.PTNCTR | G | * | G | * | GP | UY | P- | ** | ** | X | PATTERN CENTER |
| TACGRP.C2GM.GNL.PNT.USW.SNBY.DIFAR | G | * | G | * | GP | UY | D- | ** | ** | X | DIRECTIONAL FREQUENCY ANALYZING AND RECORDING (DIFAR) |
| TACGRP.C2GM.GNL.PNT.USW.SNBY.LOFAR | G | * | G | * | GP | UY | L- | ** | ** | X | LOW FREQUENCY ANALYZING AND RECORDING (LOFAR) |
| TACGRP.C2GM.GNL.PNT.USW.SNBY.CASS | G | * | G | * | GP | UY | C- | ** | ** | X | COMMAND ACTIVE SONOBUOY SYSTEM (CASS) |

MIL-STD-2525C
APPENDIX B

TABLE B-III. SIDC table - Continued.

| HIERARCHY | CODE SCHEME | STANDARD IDENTITY | CATEGORY | STATUS | FUNCTION ID | | | SIZE/MOBILITY | COUNTRY CODE | ORDER OF BATTLE | DESCRIPTION |
|-------------------------------------|-------------|-------------------|----------|--------|-------------|----|----|---------------|--------------|-----------------|---|
| | | | | | | | | | | | |
| TACGRP.C2GM.GNL.PNT.USW.SNBY.DICASS | G | * | G | * | GP | UY | S- | ** | ** | X | DIRECTIONAL COMMAND ACTIVE SONOBUOY SYSTEM (DICASS) |
| TACGRP.C2GM.GNL.PNT.USW.SNBY.BT | G | * | G | * | GP | UY | B- | ** | ** | X | BATHYTHERMOGRAPH TRANSMITTING (BT) |
| TACGRP.C2GM.GNL.PNT.USW.SNBY.ANM | G | * | G | * | GP | UY | A- | ** | ** | X | ANM |
| TACGRP.C2GM.GNL.PNT.USW.SNBY.VLAD | G | * | G | * | GP | UY | V- | ** | ** | X | VERTICAL LINE ARRAY DIFAR (VLAD) |
| TACGRP.C2GM.GNL.PNT.USW.SNBY.ATAC | G | * | G | * | GP | UY | T- | ** | ** | X | ATAC |
| TACGRP.C2GM.GNL.PNT.USW.SNBY.RO | G | * | G | * | GP | UY | R- | ** | ** | X | RANGE ONLY (RO) |
| TACGRP.C2GM.GNL.PNT.USW.SNBY.KGP | G | * | G | * | GP | UY | K- | ** | ** | X | KINGPIN |
| TACGRP.C2GM.GNL.PNT.USW.SNBY.EXP | G | * | G | * | GP | UY | X- | ** | ** | * | SONOBUOY-EXPIRED |
| TACGRP.C2GM.GNL.PNT.USW.SRH | G | * | G | * | GP | US | -- | ** | ** | X | SEARCH |
| TACGRP.C2GM.GNL.PNT.USW.SRH.ARA | G | * | G | * | GP | US | A- | ** | ** | X | SEARCH AREA |
| TACGRP.C2GM.GNL.PNT.USW.SRH.DIPPSN | G | * | G | * | GP | US | D- | ** | ** | X | DIP POSITION |
| TACGRP.C2GM.GNL.PNT.USW.SRH.CTR | G | * | G | * | GP | US | C- | ** | ** | X | SEARCH CENTER |
| TACGRP.C2GM.GNL.PNT.REFPNT | G | * | G | * | GP | R- | -- | ** | ** | X | REFERENCE POINT |
| TACGRP.C2GM.GNL.PNT.REFPNT.NAVREF | G | * | G | * | GP | RN | -- | ** | ** | X | NAVIGATIONAL REFERENCE POINT |
| TACGRP.C2GM.GNL.PNT.REFPNT.SPLPNT | G | * | G | * | GP | RS | -- | ** | ** | X | SPECIAL POINT |
| TACGRP.C2GM.GNL.PNT.REFPNT.DLRP | G | * | G | * | GP | RD | -- | ** | ** | X | DLRP |
| TACGRP.C2GM.GNL.PNT.REFPNT.PIM | G | * | G | * | GP | RP | -- | ** | ** | X | POINT OF INTENDED MOVEMENT (PIM) |
| TACGRP.C2GM.GNL.PNT.REFPNT.MRSH | G | * | G | * | GP | RM | -- | ** | ** | X | MARSHALL POINT |
| TACGRP.C2GM.GNL.PNT.REFPNT.WAP | G | * | G | * | GP | RW | -- | ** | ** | X | WAYPOINT |
| TACGRP.C2GM.GNL.PNT.REFPNT.CRDRTB | G | * | G | * | GP | RC | -- | ** | ** | X | CORRIDOR TAB |
| TACGRP.C2GM.GNL.PNT.REFPNT.PNTINR | G | * | G | * | GP | RI | -- | ** | ** | X | POINT OF INTEREST |
| TACGRP.C2GM.GNL.PNT.WPN | G | * | G | * | GP | W- | -- | ** | ** | X | WEAPON |
| TACGRP.C2GM.GNL.PNT.WPN.AIMPNT | G | * | G | * | GP | WA | -- | ** | ** | X | AIM POINT |
| TACGRP.C2GM.GNL.PNT.WPN.DRPPNT | G | * | G | * | GP | WD | -- | ** | ** | X | DROP POINT |

MIL-STD-2525C
APPENDIX B

TABLE B-III. SIDC table - Continued.

| HIERARCHY | CODE SCHEME | STANDARD IDENTITY | CATEGORY | STATUS | FUNCTION ID | | | SIZE/MOBILITY | COUNTRY CODE | ORDER OF BATTLE | DESCRIPTION |
|--------------------------------|-------------|-------------------|----------|--------|-------------|----|----|---------------|--------------|-----------------|------------------------------------|
| | | | | | | | | | | | |
| TACGRP.C2GM.GNL.PNT.WPN.ENTPNT | G | * | G | * | GP | WE | -- | ** | ** | X | ENTRY POINT |
| TACGRP.C2GM.GNL.PNT.WPN.GRDZRO | G | * | G | * | GP | WG | -- | ** | ** | X | GROUND ZERO |
| TACGRP.C2GM.GNL.PNT.WPN.MSLPNT | G | * | G | * | GP | WM | -- | ** | ** | X | MSL DETECT POINT |
| TACGRP.C2GM.GNL.PNT.WPN.IMTPNT | G | * | G | * | GP | WI | -- | ** | ** | X | IMPACT POINT |
| TACGRP.C2GM.GNL.PNT.WPN.PIPNT | G | * | G | * | GP | WP | -- | ** | ** | X | PREDICTED IMPACT POINT |
| TACGRP.C2GM.GNL.PNT.FRNM | G | * | G | * | GP | F- | -- | ** | ** | X | FORMATION |
| TACGRP.C2GM.GNL.PNT.HBR | G | * | G | * | GP | H- | -- | ** | ** | X | HARBOR (GENERAL) |
| TACGRP.C2GM.GNL.PNT.HBR.PNTQ | G | * | G | * | GP | HQ | -- | ** | ** | X | POINT Q |
| TACGRP.C2GM.GNL.PNT.HBR.PNTA | G | * | G | * | GP | HA | -- | ** | ** | X | POINT A |
| TACGRP.C2GM.GNL.PNT.HBR.PNTY | G | * | G | * | GP | HY | -- | ** | ** | X | POINT Y |
| TACGRP.C2GM.GNL.PNT.HBR.PNTX | G | * | G | * | GP | HX | -- | ** | ** | X | POINT X |
| TACGRP.C2GM.GNL.PNT.RTE | G | * | G | * | GP | O- | -- | ** | ** | X | ROUTE |
| TACGRP.C2GM.GNL.PNT.RTE.RDV | G | * | G | * | GP | OZ | -- | ** | ** | X | RENDEZVOUS |
| TACGRP.C2GM.GNL.PNT.RTE.DVSN | G | * | G | * | GP | OD | -- | ** | ** | X | DIVERSIONS |
| TACGRP.C2GM.GNL.PNT.RTE.WAP | G | * | G | * | GP | OW | -- | ** | ** | X | WAYPOINT |
| TACGRP.C2GM.GNL.PNT.RTE.PIM | G | * | G | * | GP | OP | -- | ** | ** | X | PIM |
| TACGRP.C2GM.GNL.PNT.RTE.PNTR | G | * | G | * | GP | OR | -- | ** | ** | X | POINT R |
| TACGRP.C2GM.GNL.PNT.ACTL | G | * | G | * | GP | A- | -- | ** | ** | X | AIR CONTROL |
| TACGRP.C2GM.GNL.PNT.ACTL.CAP | G | * | G | * | GP | AP | -- | ** | ** | X | COMBAT AIR PATROL (CAP) |
| TACGRP.C2GM.GNL.PNT.ACTL.ABNEW | G | * | G | * | GP | AW | -- | ** | ** | X | AIRBORNE EARLY WARNING (AEW) |
| TACGRP.C2GM.GNL.PNT.ACTL.TAK | G | * | G | * | GP | AK | -- | ** | ** | X | TANKING |
| TACGRP.C2GM.GNL.PNT.ACTL.ASBWF | G | * | G | * | GP | AA | -- | ** | ** | X | ANTISUBMARINE WARFARE, FIXED WING |
| TACGRP.C2GM.GNL.PNT.ACTL.ASBWR | G | * | G | * | GP | AH | -- | ** | ** | X | ANTISUBMARINE WARFARE, ROTARY WING |
| TACGRP.C2GM.GNL.PNT.ACTL.SUWF | G | * | G | * | GP | AB | -- | ** | ** | X | SUCAP - FIXED WING |
| TACGRP.C2GM.GNL.PNT.ACTL.SUWR | G | * | G | * | GP | AC | -- | ** | ** | X | SUCAP - ROTARY WING |

MIL-STD-2525C
APPENDIX B

TABLE B-III. SIDC table - Continued.

| HIERARCHY | CODE SCHEME | STANDARD IDENTITY | CATEGORY | STATUS | FUNCTION ID | | | SIZE/MOBILITY | COUNTRY CODE | ORDER OF BATTLE | DESCRIPTION |
|-----------------------------------|-------------|-------------------|----------|--------|-------------|----|----|---------------|--------------|-----------------|---------------------------------|
| | | | | | | | | | | | |
| TACGRP.C2GM.GNL.PNT.ACTL.MIWF | G | * | G | * | GP | AD | -- | ** | ** | X | MIW - FIXED WING |
| TACGRP.C2GM.GNL.PNT.ACTL.MIWR | G | * | G | * | GP | AE | -- | ** | ** | X | MIW - ROTARY WING |
| TACGRP.C2GM.GNL.PNT.ACTL.SKEIP | G | * | G | * | GP | AS | -- | ** | ** | X | STRIKE IP |
| TACGRP.C2GM.GNL.PNT.ACTL.TCN | G | * | G | * | GP | AT | -- | ** | ** | X | TACAN |
| TACGRP.C2GM.GNL.PNT.ACTL.TMC | G | * | G | * | GP | AO | -- | ** | ** | X | TOMCAT |
| TACGRP.C2GM.GNL.PNT.ACTL.RSC | G | * | G | * | GP | AR | -- | ** | ** | X | RESCUE |
| TACGRP.C2GM.GNL.PNT.ACTL.RPH | G | * | G | * | GP | AL | -- | ** | ** | X | REPLENISH |
| TACGRP.C2GM.GNL.PNT.ACTL.UA | G | * | G | * | GP | AF | -- | ** | ** | X | UNMANNED AERIAL SYSTEM (UAS/UA) |
| TACGRP.C2GM.GNL.PNT.ACTL.VTUA | G | * | G | * | GP | AG | -- | ** | ** | X | VTUA |
| TACGRP.C2GM.GNL.PNT.ACTL.ORB | G | * | G | * | GP | AI | -- | ** | ** | X | ORBIT |
| TACGRP.C2GM.GNL.PNT.ACTL.ORB8 | G | * | G | * | GP | AJ | -- | ** | ** | X | ORBIT - FIGURE EIGHT |
| TACGRP.C2GM.GNL.PNT.ACTL.ORBRT | G | * | G | * | GP | AM | -- | ** | ** | X | ORBIT - RACE TRACK |
| TACGRP.C2GM.GNL.PNT.ACTL.ORBDRD | G | * | G | * | GP | AN | -- | ** | ** | X | ORBIT - RANDOM, CLOSED |
| TACGRP.C2GM.GNL.PNT.ACTPNT | G | * | G | * | GP | P- | -- | ** | ** | X | ACTION POINTS (GENERAL) |
| TACGRP.C2GM.GNL.PNT.ACTPNT.CHPNT | G | * | G | * | GP | PK | -- | ** | ** | X | CHECK POINT |
| TACGRP.C2GM.GNL.PNT.ACTPNT.CONPNT | G | * | G | * | GP | PC | -- | ** | ** | X | CONTACT POINT |
| TACGRP.C2GM.GNL.PNT.ACTPNT.CRPNT | G | * | G | * | GP | PO | -- | ** | ** | X | COORDINATION POINT |
| TACGRP.C2GM.GNL.PNT.ACTPNT.DCNPNT | G | * | G | * | GP | PD | -- | ** | ** | X | DECISION POINT |
| TACGRP.C2GM.GNL.PNT.ACTPNT.LNKUPT | G | * | G | * | GP | PL | -- | ** | ** | X | LINKUP POINT |
| TACGRP.C2GM.GNL.PNT.ACTPNT.PSSPNT | G | * | G | * | GP | PP | -- | ** | ** | X | PASSAGE POINT |
| TACGRP.C2GM.GNL.PNT.ACTPNT.RAYPNT | G | * | G | * | GP | PR | -- | ** | ** | X | RALLY POINT |
| TACGRP.C2GM.GNL.PNT.ACTPNT.RELPNT | G | * | G | * | GP | PE | -- | ** | ** | X | RELEASE POINT |
| TACGRP.C2GM.GNL.PNT.ACTPNT.STRPNT | G | * | G | * | GP | PS | -- | ** | ** | X | START POINT |
| TACGRP.C2GM.GNL.PNT.ACTPNT.AMNPNT | G | * | G | * | GP | PA | -- | ** | ** | X | AMNESTY POINT |
| TACGRP.C2GM.GNL.PNT.ACTPNT.WAP | G | * | G | * | GP | PW | -- | ** | ** | X | WAYPOINT |

MIL-STD-2525C
APPENDIX B

TABLE B-III. SIDC table - Continued.

| HIERARCHY | CODE SCHEME | STANDARD IDENTITY | CATEGORY | STATUS | FUNCTION ID | | | SIZE/MOBILITY | COUNTRY CODE | ORDER OF BATTLE | DESCRIPTION |
|------------------------------------|-------------|-------------------|----------|--------|-------------|----|----|---------------|--------------|-----------------|---|
| | | | | | | | | | | | |
| TACGRP.C2GM.GNL.PNT.SCTL | G | * | G | * | GP | C- | -- | ** | ** | X | SEA SURFACE CONTROL STATION |
| TACGRP.C2GM.GNL.PNT.SCTL.USV | G | * | G | * | GP | CU | -- | ** | ** | X | UNMANNED SURFACE VEHICLE (USV) CONTROL STATION |
| TACGRP.C2GM.GNL.PNT.SCTL.USV.RMV | G | * | G | * | GP | CU | R- | ** | ** | X | REMOTE MULTIMISSION VEHICLE (RMV) USV CONTROL STATION |
| TACGRP.C2GM.GNL.PNT.SCTL.USV.ASW | G | * | G | * | GP | CU | A- | ** | ** | X | USV - ANTISUBMARINE WARFARE CONTROL STATION |
| TACGRP.C2GM.GNL.PNT.SCTL.USV.SUW | G | * | G | * | GP | CU | S- | ** | ** | X | USV - SURFACE WARFARE CONTROL STATION |
| TACGRP.C2GM.GNL.PNT.SCTL.USV.MIW | G | * | G | * | GP | CU | M- | ** | ** | X | USV - MINE WARFARE CONTROL STATION |
| TACGRP.C2GM.GNL.PNT.SCTL.ASW | G | * | G | * | GP | CA | -- | ** | ** | X | ASW CONTROL STATION |
| TACGRP.C2GM.GNL.PNT.SCTL.SUW | G | * | G | * | GP | CS | -- | ** | ** | X | SUW CONTROL STATION |
| TACGRP.C2GM.GNL.PNT.SCTL.MIW | G | * | G | * | GP | CM | -- | ** | ** | X | MIW CONTROL STATION |
| TACGRP.C2GM.GNL.PNT.SCTL.PKT | G | * | G | * | GP | CP | -- | ** | ** | X | PICKET CONTROL STATION |
| TACGRP.C2GM.GNL.PNT.SCTL.RDV | G | * | G | * | GP | CR | -- | ** | ** | X | RENDEZVOUS CONTROL POINT |
| TACGRP.C2GM.GNL.PNT.SCTL.RSC | G | * | G | * | GP | CC | -- | ** | ** | X | RESCUE CONTROL POINT |
| TACGRP.C2GM.GNL.PNT.SCTL.REP | G | * | G | * | GP | CE | -- | ** | ** | X | REPLENISHMENT CONTROL POINT |
| TACGRP.C2GM.GNL.PNT.SCTL.NCBTT | G | * | G | * | GP | CN | -- | ** | ** | X | NONCOMBATANT CONTROL STATION |
| TACGRP.C2GM.GNL.PNT.UCTL | G | * | G | * | GP | B- | -- | ** | ** | X | SUBSURFACE CONTROL STATION |
| TACGRP.C2GM.GNL.PNT.UCTL.UUV | G | * | G | * | GP | BU | -- | ** | ** | X | UNMANNED UNDERWATER VEHICLE (UUV) CONTROL STATION |
| TACGRP.C2GM.GNL.PNT.UCTL.UUV.ASW | G | * | G | * | GP | BU | A- | ** | ** | X | UUV - ANTISUBMARINE WARFARE CONTROL STATION |
| TACGRP.C2GM.GNL.PNT.UCTL.UUV.SUW | G | * | G | * | GP | BU | S- | ** | ** | X | UUV - SURFACE WARFARE CONTROL STATION |
| TACGRP.C2GM.GNL.PNT.UCTL.UUV.MIW | G | * | G | * | GP | BU | M- | ** | ** | X | UUV - MINE WARFARE CONTROL STATION |
| TACGRP.C2GM.GNL.PNT.UCTL.SBSTN | G | * | G | * | GP | BS | -- | ** | ** | X | SUBMARINE CONTROL STATION |
| TACGRP.C2GM.GNL.PNT.UCTL.SBSTN.ASW | G | * | G | * | GP | BS | A- | ** | ** | X | ASW SUBMARINE CONTROL STATION |
| TACGRP.C2GM.GNL.LNE | G | * | G | * | GL | -- | -- | ** | ** | X | LINES |
| TACGRP.C2GM.GNL.LNE.BNDS | G | * | G | * | GL | B- | -- | ** | ** | X | BOUNDARIES |
| TACGRP.C2GM.GNL.LNE.FLOT | G | * | G | * | GL | F- | -- | ** | ** | X | FORWARD LINE OF OWN TROOPS (FLOT) |

MIL-STD-2525C
APPENDIX B

TABLE B-III. SIDC table - Continued.

| HIERARCHY | CODE SCHEME | STANDARD IDENTITY | CATEGORY | STATUS | FUNCTION ID | | | SIZE/MOBILITY | COUNTRY CODE | ORDER OF BATTLE | DESCRIPTION |
|----------------------------|-------------|-------------------|----------|--------|-------------|----|----|---------------|--------------|-----------------|---|
| | | | | | | | | | | | |
| TACGRP.C2GM.GNL.LNE.LOC | G | * | G | * | GL | C- | -- | ** | ** | X | LINE OF CONTACT |
| TACGRP.C2GM.GNL.LNE.PHELNE | G | * | G | * | GL | P- | -- | ** | ** | X | PHASE LINE |
| TACGRP.C2GM.GNL.LNE.LITLNE | G | * | G | * | GL | L- | -- | ** | ** | X | LIGHT LINE |
| TACGRP.C2GM.GNL.ARS | G | * | G | * | GA | -- | -- | ** | ** | X | AREAS |
| TACGRP.C2GM.GNL.ARS.GENARA | G | * | G | * | GA | G- | -- | ** | ** | X | GENERAL AREA |
| TACGRP.C2GM.GNL.ARS.ABYARA | G | * | G | * | GA | A- | -- | ** | ** | X | ASSEMBLY AREA |
| TACGRP.C2GM.GNL.ARS.EMTARA | G | * | G | * | GA | E- | -- | ** | ** | X | ENGAGEMENT AREA |
| TACGRP.C2GM.GNL.ARS.FTFDAR | G | * | G | * | GA | F- | -- | ** | ** | X | FORTIFIED AREA |
| TACGRP.C2GM.GNL.ARS.DRPZ | G | * | G | * | GA | D- | -- | ** | ** | X | DROP ZONE |
| TACGRP.C2GM.GNL.ARS.EZ | G | * | G | * | GA | X- | -- | ** | ** | X | EXTRACTION ZONE (EZ) |
| TACGRP.C2GM.GNL.ARS.LZ | G | * | G | * | GA | L- | -- | ** | ** | X | LANDING ZONE (LZ) |
| TACGRP.C2GM.GNL.ARS.PZ | G | * | G | * | GA | P- | -- | ** | ** | X | PICKUP ZONE (PZ) |
| TACGRP.C2GM.GNL.ARS.SRHARA | G | * | G | * | GA | S- | -- | ** | ** | X | SEARCH AREA/RECONNAISSANCE AREA |
| TACGRP.C2GM.GNL.ARS.LAARA | G | * | G | * | GA | Y- | -- | ** | ** | X | LIMITED ACCESS AREA |
| TACGRP.C2GM.GNL.ARS.AIRFZ | G | * | G | * | GA | Z- | -- | ** | ** | X | AIRFIELD ZONE |
| TACGRP.C2GM.AVN | G | * | G | * | A- | -- | -- | ** | ** | X | AVIATION |
| TACGRP.C2GM.AVN.PNT | G | * | G | * | AP | -- | -- | ** | ** | X | POINTS |
| TACGRP.C2GM.AVN.PNT.ACP | G | * | G | * | AP | P- | -- | ** | ** | X | AIR CONTROL POINT (ACP) |
| TACGRP.C2GM.AVN.PNT.COMMCP | G | * | G | * | AP | C- | -- | ** | ** | X | COMMUNICATIONS CHECKPOINT (CCP) |
| TACGRP.C2GM.AVN.PNT.PUP | G | * | G | * | AP | U- | -- | ** | ** | X | PULL-UP POINT (PUP) |
| TACGRP.C2GM.AVN.PNT.DAPP | G | * | G | * | AP | D- | -- | ** | ** | X | DOWNED AIRCREW PICKUP POINT |
| TACGRP.C2GM.AVN.LNE | G | * | G | * | AL | -- | -- | ** | ** | X | LINES |
| TACGRP.C2GM.AVN.LNE.ACDR | G | * | G | * | AL | C- | -- | ** | ** | X | AIR CORRIDOR |
| TACGRP.C2GM.AVN.LNE.MRR | G | * | G | * | AL | M- | -- | ** | ** | X | MINIMUM RISK ROUTE (MRR) |
| TACGRP.C2GM.AVN.LNE.SAAFR | G | * | G | * | AL | S- | -- | ** | ** | X | STANDARD-USE ARMY AIRCRAFT FLIGHT ROUTE (SAAFR) |

MIL-STD-2525C
APPENDIX B

TABLE B-III. SIDC table - Continued.

| HIERARCHY | CODE SCHEME | STANDARD IDENTITY | CATEGORY | STATUS | FUNCTION ID | | | SIZE/MOBILITY | COUNTRY CODE | ORDER OF BATTLE | DESCRIPTION |
|-----------------------------------|-------------|-------------------|----------|--------|-------------|----|----|---------------|--------------|-----------------|--|
| | | | | | | | | | | | |
| TACGRP.C2GM.AVN.LNE.UAR | G | * | G | * | AL | U- | -- | ** | ** | X | UNMANNED AIRCRAFT (UA) ROUTE |
| TACGRP.C2GM.AVN.LNE.LLTR | G | * | G | * | AL | L- | -- | ** | ** | X | LOW LEVEL TRANSIT ROUTE (LLTR) |
| TACGRP.C2GM.AVN.ARS | G | * | G | * | AA | -- | -- | ** | ** | X | AREAS |
| TACGRP.C2GM.AVN.ARS.ROZ | G | * | G | * | AA | R- | -- | ** | ** | X | RESTRICTED OPERATIONS ZONE (ROZ) |
| TACGRP.C2GM.AVN.ARS.SHRDEZ | G | * | G | * | AA | F- | -- | ** | ** | X | SHORT-RANGE AIR DEFENSE ENGAGEMENT ZONE (SHORADEZ) |
| TACGRP.C2GM.AVN.ARS.HIDACZ | G | * | G | * | AA | H- | -- | ** | ** | X | HIGH DENSITY AIRSPACE CONTROL ZONE (HIDACZ) |
| TACGRP.C2GM.AVN.ARS.MEZ | G | * | G | * | AA | M- | -- | ** | ** | X | MISSILE ENGAGEMENT ZONE (MEZ) |
| TACGRP.C2GM.AVN.ARS.MEZ.LAMEZ | G | * | G | * | AA | ML | -- | ** | ** | X | LOW ALTITUDE MEZ |
| TACGRP.C2GM.AVN.ARS.MEZ.HAMEZ | G | * | G | * | AA | MH | -- | ** | ** | X | HIGH ALTITUDE MEZ |
| TACGRP.C2GM.AVN.ARS.WFZ | G | * | G | * | AA | W- | -- | ** | ** | X | WEAPONS FREE ZONE |
| TACGRP.C2GM.DCPN | G | * | G | * | P- | -- | -- | ** | ** | X | DECEPTION |
| TACGRP.C2GM.DCPN.DMY | G | * | G | * | PD | -- | -- | ** | ** | X | DUMMY (DECEPTION/DECOY) |
| TACGRP.C2GM.DCPN.AAFF | G | * | G | * | PA | -- | -- | ** | ** | X | AXIS OF ADVANCE FOR FEINT |
| TACGRP.C2GM.DCPN.DAFF | G | * | G | * | PF | -- | -- | ** | ** | X | DIRECTION OF ATTACK FOR FEINT |
| TACGRP.C2GM.DCPN.DMA | G | * | G | * | PM | -- | -- | ** | ** | X | DECOY MINED AREA |
| TACGRP.C2GM.DCPN.DMAF | G | * | G | * | PY | -- | -- | ** | ** | X | DECOY MINED AREA, FENCED |
| TACGRP.C2GM.DCPN.DMYMS | G | * | G | * | PN | -- | -- | ** | ** | X | DUMMY MINEFIELD (STATIC) |
| TACGRP.C2GM.DCPN.DMYMD | G | * | G | * | PC | -- | -- | ** | ** | X | DUMMY MINEFIELD (DYNAMIC) |
| TACGRP.C2GM.DEF | G | * | G | * | D- | -- | -- | ** | ** | X | DEFENSE |
| TACGRP.C2GM.DEF.PNT | G | * | G | * | DP | -- | -- | ** | ** | X | POINTS |
| TACGRP.C2GM.DEF.PNT.TGTREF | G | * | G | * | DP | T- | -- | ** | ** | X | TARGET REFERENCE POINT (TRP) |
| TACGRP.C2GM.DEF.PNT.OBSPST | G | * | G | * | DP | O- | -- | ** | ** | X | OBSERVATION POST/OUTPOST |
| TACGRP.C2GM.DEF.PNT.OBSPST.CBTPST | G | * | G | * | DP | OC | -- | ** | ** | X | COMBAT OUTPOST |
| TACGRP.C2GM.DEF.PNT.OBSPST.RECON | G | * | G | * | DP | OR | -- | ** | ** | X | OBSERVATION POST OCCUPIED BY DISMOUNTED SCOUTS OR RECONNAISSANCE |

MIL-STD-2525C
APPENDIX B

TABLE B-III. SIDC table - Continued.

| HIERARCHY | CODE SCHEME | STANDARD IDENTITY | CATEGORY | STATUS | FUNCTION ID | | | SIZE/MOBILITY | COUNTRY CODE | ORDER OF BATTLE | DESCRIPTION |
|---------------------------------------|-------------|-------------------|----------|--------|-------------|----|----|---------------|--------------|-----------------|---------------------------------------|
| | | | | | | | | | | | |
| TACGRP.C2GM.DEF.PNT.OBSPST.FWDOP | G | * | G | * | DP | OF | -- | ** | ** | X | FORWARD OBSERVER POSITION |
| TACGRP.C2GM.DEF.PNT.OBSPST.SOP | G | * | G | * | DP | OS | -- | ** | ** | X | SENSOR OUTPOST/LISTENING POST (OP/LP) |
| TACGRP.C2GM.DEF.PNT.OBSPST.CBRNOP | G | * | G | * | DP | ON | -- | ** | ** | X | CBRN OBSERVATION POST (DISMOUNTED) |
| TACGRP.C2GM.DEF.LNE | G | * | G | * | DL | -- | -- | ** | ** | X | LINES |
| TACGRP.C2GM.DEF.LNE.FEBA | G | * | G | * | DL | F- | -- | ** | ** | X | FORWARD EDGE OF BATTLE AREA (FEBA) |
| TACGRP.C2GM.DEF.LNE.PDF | G | * | G | * | DL | P- | -- | ** | ** | X | PRINCIPAL DIRECTION OF FIRE (PDF) |
| TACGRP.C2GM.DEF.ARS | G | * | G | * | DA | -- | -- | ** | ** | X | AREAS |
| TACGRP.C2GM.DEF.ARS.BTLPSN | G | * | G | * | DA | B- | -- | ** | ** | X | BATTLE POSITION |
| TACGRP.C2GM.DEF.ARS.BTLPSN.PBNO | G | * | G | * | DA | BP | -- | ** | ** | X | PREPARED BUT NOT OCCUPIED |
| TACGRP.C2GM.DEF.ARS.EMTARA | G | * | G | * | DA | E- | -- | ** | ** | X | ENGAGEMENT AREA |
| TACGRP.C2GM.OFF | G | * | G | * | O- | -- | -- | ** | ** | X | OFFENSE |
| TACGRP.C2GM.OFF.PNT | G | * | G | * | OP | -- | -- | ** | ** | X | POINTS |
| TACGRP.C2GM.OFF.PNT.PNTD | G | * | G | * | OP | P- | -- | ** | ** | X | POINT OF DEPARTURE |
| TACGRP.C2GM.OFF.LNE | G | * | G | * | OL | -- | -- | ** | ** | X | LINES |
| TACGRP.C2GM.OFF.LNE.AXSADV | G | * | G | * | OL | A- | -- | ** | ** | X | AXIS OF ADVANCE |
| TACGRP.C2GM.OFF.LNE.AXSADV.AVN | G | * | G | * | OL | AV | -- | ** | ** | X | AVIATION |
| TACGRP.C2GM.OFF.LNE.AXSADV.ABN | G | * | G | * | OL | AA | -- | ** | ** | X | AIRBORNE |
| TACGRP.C2GM.OFF.LNE.AXSADV.ATK | G | * | G | * | OL | AR | -- | ** | ** | X | ATTACK, ROTARY WING |
| TACGRP.C2GM.OFF.LNE.AXSADV.GRD | G | * | G | * | OL | AG | -- | ** | ** | X | GROUND |
| TACGRP.C2GM.OFF.LNE.AXSADV.GRD.MANATK | G | * | G | * | OL | AG | M- | ** | ** | X | MAIN ATTACK |
| TACGRP.C2GM.OFF.LNE.AXSADV.GRD.SUPATK | G | * | G | * | OL | AG | S- | ** | ** | X | SUPPORTING ATTACK |
| TACGRP.C2GM.OFF.LNE.DIRATK | G | * | G | * | OL | K- | -- | ** | ** | X | DIRECTION OF ATTACK |
| TACGRP.C2GM.OFF.LNE.DIRATK.AVN | G | * | G | * | OL | KA | -- | ** | ** | X | AVIATION |
| TACGRP.C2GM.OFF.LNE.DIRATK.GRD | G | * | G | * | OL | KG | -- | ** | ** | X | GROUND |
| TACGRP.C2GM.OFF.LNE.DIRATK.GRD.MANATK | G | * | G | * | OL | KG | M- | ** | ** | X | MAIN ATTACK |

MIL-STD-2525C
APPENDIX B

TABLE B-III. SIDC table - Continued.

| HIERARCHY | CODE SCHEME | STANDARD IDENTITY | CATEGORY | STATUS | FUNCTION ID | | | SIZE/MOBILITY | COUNTRY CODE | ORDER OF BATTLE | DESCRIPTION |
|---------------------------------------|-------------|-------------------|----------|--------|-------------|----|----|---------------|--------------|-----------------|---|
| | | | | | | | | | | | |
| TACGRP.C2GM.OFF.LNE.DIRATK.GRD.SUPATK | G | * | G | * | OL | KG | S- | ** | ** | X | SUPPORTING ATTACK |
| TACGRP.C2GM.OFF.LNE.FCL | G | * | G | * | OL | F- | -- | ** | ** | X | FINAL COORDINATION LINE |
| TACGRP.C2GM.OFF.LNE.INFNLE | G | * | G | * | OL | I- | -- | ** | ** | X | INFILTRATION LANE |
| TACGRP.C2GM.OFF.LNE.LMTADV | G | * | G | * | OL | L- | -- | ** | ** | X | LIMIT OF ADVANCE |
| TACGRP.C2GM.OFF.LNE.LD | G | * | G | * | OL | T- | -- | ** | ** | X | LINE OF DEPARTURE |
| TACGRP.C2GM.OFF.LNE.LDLC | G | * | G | * | OL | C- | -- | ** | ** | X | LINE OF DEPARTURE/LINE OF CONTACT (LD/LC) |
| TACGRP.C2GM.OFF.LNE.PLD | G | * | G | * | OL | P- | -- | ** | ** | X | PROBABLE LINE OF DEPLOYMENT (PLD) |
| TACGRP.C2GM.OFF.ARS | G | * | G | * | OA | -- | -- | ** | ** | X | AREAS |
| TACGRP.C2GM.OFF.ARS.ASTPSN | G | * | G | * | OA | A- | -- | ** | ** | X | ASSAULT POSITION |
| TACGRP.C2GM.OFF.ARS.ATKPSN | G | * | G | * | OA | K- | -- | ** | ** | X | ATTACK POSITION |
| TACGRP.C2GM.OFF.ARS.AFP | G | * | G | * | OA | F- | -- | ** | ** | X | ATTACK BY FIRE POSITION |
| TACGRP.C2GM.OFF.ARS.SFP | G | * | G | * | OA | S- | -- | ** | ** | X | SUPPORT BY FIRE POSITION |
| TACGRP.C2GM.OFF.ARS.OBJ | G | * | G | * | OA | O- | -- | ** | ** | X | OBJECTIVE |
| TACGRP.C2GM.OFF.ARS.PBX | G | * | G | * | OA | P- | -- | ** | ** | X | PENETRATION BOX |
| TACGRP.C2GM.SPL | G | * | G | * | S- | -- | -- | ** | ** | X | SPECIAL |
| TACGRP.C2GM.SPL.LNE | G | * | G | * | SL | -- | -- | ** | ** | X | LINE |
| TACGRP.C2GM.SPL.LNE.AMB | G | * | G | * | SL | A- | -- | ** | ** | X | AMBUSH |
| TACGRP.C2GM.SPL.LNE.HGL | G | * | G | * | SL | H- | -- | ** | ** | X | HOLDING LINE |
| TACGRP.C2GM.SPL.LNE.REL | G | * | G | * | SL | R- | -- | ** | ** | X | RELEASE LINE |
| TACGRP.C2GM.SPL.LNE.BRGH | G | * | G | * | SL | B- | -- | ** | ** | X | BRIDGEHEAD |
| TACGRP.C2GM.SPL.ARA | G | * | G | * | SA | -- | -- | ** | ** | X | AREA |
| TACGRP.C2GM.SPL.ARA.AOO | G | * | G | * | SA | O- | -- | ** | ** | X | AREA OF OPERATIONS (AO) |
| TACGRP.C2GM.SPL.ARA.AHD | G | * | G | * | SA | A- | -- | ** | ** | X | AIRHEAD |
| TACGRP.C2GM.SPL.ARA.ENCMT | G | * | G | * | SA | E- | -- | ** | ** | X | ENCIRCLEMENT |
| TACGRP.C2GM.SPL.ARA.NAI | G | * | G | * | SA | N- | -- | ** | ** | X | NAMED AREA OF INTEREST (NAI) |

MIL-STD-2525C
APPENDIX B

TABLE B-III. SIDC table - Continued.

| HIERARCHY | CODE SCHEME | STANDARD IDENTITY | CATEGORY | STATUS | FUNCTION ID | | | SIZE/MOBILITY | COUNTRY CODE | ORDER OF BATTLE | DESCRIPTION |
|------------------------------------|-------------|-------------------|----------|--------|-------------|----|----|---------------|--------------|-----------------|--|
| | | | | | | | | | | | |
| TACGRP.C2GM.SPL.ARA.TAI | G | * | G | * | SA | T- | -- | ** | ** | X | TARGETED AREA OF INTEREST (TAI) |
| TACGRP.MOBSU | G | * | M | * | -- | -- | -- | ** | ** | X | MOBILITY/SURVIVABILITY |
| TACGRP.MOBSU.OBST | G | * | M | * | O- | -- | -- | ** | ** | X | OBSTACLES |
| TACGRP.MOBSU.OBST.GNL | G | * | M | * | OG | -- | -- | ** | ** | X | GENERAL |
| TACGRP.MOBSU.OBST.GNL.BLT | G | * | M | * | OG | B- | -- | ** | ** | X | BELT |
| TACGRP.MOBSU.OBST.GNL.LNE | G | * | M | * | OG | L- | -- | ** | ** | X | LINE |
| TACGRP.MOBSU.OBST.GNL.Z | G | * | M | * | OG | Z- | -- | ** | ** | X | ZONE |
| TACGRP.MOBSU.OBST.GNL.OFA | G | * | M | * | OG | F- | -- | ** | ** | X | OBSTACLE FREE AREA |
| TACGRP.MOBSU.OBST.GNL.ORA | G | * | M | * | OG | R- | -- | ** | ** | X | OBSTACLE RESTRICTED AREA |
| TACGRP.MOBSU.OBST.ABS | G | * | M | * | OS | -- | -- | ** | ** | X | ABATIS |
| TACGRP.MOBSU.OBST.ATO | G | * | M | * | OA | -- | -- | ** | ** | X | ANTITANK OBSTACLES |
| TACGRP.MOBSU.OBST.ATO.ATD | G | * | M | * | OA | D- | -- | ** | ** | X | ANTITANK DITCH |
| TACGRP.MOBSU.OBST.ATO.ATD.ATDUC | G | * | M | * | OA | DU | -- | ** | ** | X | UNDER CONSTRUCTION |
| TACGRP.MOBSU.OBST.ATO.ATD.ATDC | G | * | M | * | OA | DC | -- | ** | ** | X | COMPLETE |
| TACGRP.MOBSU.OBST.ATO.ATDATM | G | * | M | * | OA | R- | -- | ** | ** | X | ANTITANK DITCH REINFORCED WITH ANTITANK MINES |
| TACGRP.MOBSU.OBST.ATO.TDTSM | G | * | M | * | OA | O- | -- | ** | ** | X | ANTITANK OBSTACLES; TETRAHEDRONS, DRAGONS TEETH, AND OTHER SIMILAR OBSTACLES |
| TACGRP.MOBSU.OBST.ATO.TDTSM.FIXPFD | G | * | M | * | OA | OF | -- | ** | ** | X | FIXED AND PREFABRICATED |
| TACGRP.MOBSU.OBST.ATO.TDTSM.MVB | G | * | M | * | OA | OM | -- | ** | ** | X | MOVEABLE |
| TACGRP.MOBSU.OBST.ATO.TDTSM.MVBPFD | G | * | M | * | OA | OP | -- | ** | ** | X | MOVEABLE AND PREFABRICATED |
| TACGRP.MOBSU.OBST.ATO.ATW | G | * | M | * | OA | W- | -- | ** | ** | X | ANTITANK WALL |
| TACGRP.MOBSU.OBST.BBY | G | * | M | * | OB | -- | -- | ** | ** | X | BOOBY TRAP |
| TACGRP.MOBSU.OBST.MNE | G | * | M | * | OM | -- | -- | ** | ** | X | MINES |
| TACGRP.MOBSU.OBST.MNE.USPMNE | G | * | M | * | OM | U- | -- | ** | ** | X | UNSPECIFIED MINE |
| TACGRP.MOBSU.OBST.MNE.ATMNE | G | * | M | * | OM | T- | -- | ** | ** | X | ANTITANK MINE (AT) |

MIL-STD-2525C
APPENDIX B

TABLE B-III. SIDC table - Continued.

| HIERARCHY | CODE SCHEME | STANDARD IDENTITY | CATEGORY | STATUS | FUNCTION ID | SIZE/MOBILITY | COUNTRY CODE | ORDER OF BATTLE | DESCRIPTION |
|---------------------------------|-------------|-------------------|----------|--------|-------------|---------------|--------------|-----------------|---|
| TACGRP.MOBSU.OBST.MNE.ATMAHD | G | * | M | * | OM D- -- | ** | ** | X | ANTITANK MINE WITH ANTIHANDLING DEVICE |
| TACGRP.MOBSU.OBST.MNE.ATMDIR | G | * | M | * | OM E- -- | ** | ** | X | ANTITANK MINE (DIRECTIONAL) |
| TACGRP.MOBSU.OBST.MNE.APMNE | G | * | M | * | OM P- -- | ** | ** | X | ANTIPERSONNEL (AP) MINES |
| TACGRP.MOBSU.OBST.MNE.WAMNE | G | * | M | * | OM W- -- | ** | ** | X | WIDE AREA MINES |
| TACGRP.MOBSU.OBST.MNE.MCLST | G | * | M | * | OM C- -- | ** | ** | X | MINE CLUSTER |
| TACGRP.MOBSU.OBST.MNEFLD | G | * | M | * | OF -- -- | ** | ** | X | MINEFIELDS |
| TACGRP.MOBSU.OBST.MNEFLD.STC | G | * | M | * | OF S- -- | ** | ** | X | STATIC DEPICTION |
| TACGRP.MOBSU.OBST.MNEFLD.DYN | G | * | M | * | OF D- -- | ** | ** | X | DYNAMIC DEPICTION |
| TACGRP.MOBSU.OBST.MNEFLD.GAP | G | * | M | * | OF G- -- | ** | ** | X | GAP |
| TACGRP.MOBSU.OBST.MNEFLD.MNDARA | G | * | M | * | OF A- -- | ** | ** | X | MINED AREA |
| TACGRP.MOBSU.OBST.OBSEFT | G | * | M | * | OE -- -- | ** | ** | X | OBSTACLE EFFECT |
| TACGRP.MOBSU.OBST.OBSEFT.BLK | G | * | M | * | OE B- -- | ** | ** | X | BLOCK |
| TACGRP.MOBSU.OBST.OBSEFT.FIX | G | * | M | * | OE F- -- | ** | ** | X | FIX |
| TACGRP.MOBSU.OBST.OBSEFT.TUR | G | * | M | * | OE T- -- | ** | ** | X | TURN |
| TACGRP.MOBSU.OBST.OBSEFT.DRT | G | * | M | * | OE D- -- | ** | ** | X | DISRUPT |
| TACGRP.MOBSU.OBST.UXO | G | * | M | * | OU -- -- | ** | ** | X | UNEXPLODED ORDNANCE AREA (UXO) |
| TACGRP.MOBSU.OBST.RCBB | G | * | M | * | OR -- -- | ** | ** | X | ROADBLOCKS, CRATERS, AND BLOWN BRIDGES |
| TACGRP.MOBSU.OBST.RCBB.PLND | G | * | M | * | OR P- -- | ** | ** | X | PLANNED |
| TACGRP.MOBSU.OBST.RCBB.SAFE | G | * | M | * | OR S- -- | ** | ** | X | EXPLOSIVES, STATE OF READINESS 1 (SAFE) |
| TACGRP.MOBSU.OBST.RCBB.ABP | G | * | M | * | OR A- -- | ** | ** | X | EXPLOSIVES, STATE OF READINESS 2 (ARMED-BUT PASSABLE) |
| TACGRP.MOBSU.OBST.RCBB.EXCD | G | * | M | * | OR C- -- | ** | ** | X | ROADBLOCK COMPLETE (EXECUTED) |
| TACGRP.MOBSU.OBST.TRIPWR | G | * | M | * | OT -- -- | ** | ** | X | TRIP WIRE |
| TACGRP.MOBSU.OBST.WREOBS | G | * | M | * | OW -- -- | ** | ** | X | WIRE OBSTACLE |
| TACGRP.MOBSU.OBST.WREOBS.USP | G | * | M | * | OW U- -- | ** | ** | X | UNSPECIFIED |
| TACGRP.MOBSU.OBST.WREOBS.SNGFNC | G | * | M | * | OW S- -- | ** | ** | X | SINGLE FENCE |

MIL-STD-2525C
APPENDIX B

TABLE B-III. SIDC table - Continued.

| HIERARCHY | CODE SCHEME | STANDARD IDENTITY | CATEGORY | STATUS | FUNCTION ID | | | | ORDER OF BATTLE | DESCRIPTION | |
|--------------------------------------|-------------|-------------------|----------|--------|---------------|--------------|----|----|-----------------|-------------|------------------------------|
| | | | | | SIZE/MOBILITY | COUNTRY CODE | | | | | |
| TACGRP.MOBSU.OBST.WREOBS.DBLFNC | G | * | M | * | OW | D- | -- | ** | ** | X | DOUBLE FENCE |
| TACGRP.MOBSU.OBST.WREOBS.DAFNC | G | * | M | * | OW | A- | -- | ** | ** | X | DOUBLE APRON FENCE |
| TACGRP.MOBSU.OBST.WREOBS.LWFNC | G | * | M | * | OW | L- | -- | ** | ** | X | LOW WIRE FENCE |
| TACGRP.MOBSU.OBST.WREOBS.HWFNC | G | * | M | * | OW | H- | -- | ** | ** | X | HIGH WIRE FENCE |
| TACGRP.MOBSU.OBST.WREOBS.CCTA | G | * | M | * | OW | C- | -- | ** | ** | X | CONCERTINA |
| TACGRP.MOBSU.OBST.WREOBS.CCTA.SNG | G | * | M | * | OW | CS | -- | ** | ** | X | SINGLE CONCERTINA |
| TACGRP.MOBSU.OBST.WREOBS.CCTA.DBLSTD | G | * | M | * | OW | CD | -- | ** | ** | X | DOUBLE STRAND CONCERTINA |
| TACGRP.MOBSU.OBST.WREOBS.CCTA.TRISTD | G | * | M | * | OW | CT | -- | ** | ** | X | TRIPLE STRAND CONCERTINA |
| TACGRP.MOBSU.OBST.AVN | G | * | M | * | OH | -- | -- | ** | ** | X | AVIATION |
| TACGRP.MOBSU.OBST.AVN.TWR | G | * | M | * | OH | T- | -- | ** | ** | X | TOWER |
| TACGRP.MOBSU.OBST.AVN.TWR.LOW | G | * | M | * | OH | TL | -- | ** | ** | X | LOW |
| TACGRP.MOBSU.OBST.AVN.TWR.HIGH | G | * | M | * | OH | TH | -- | ** | ** | X | HIGH |
| TACGRP.MOBSU.OBST.AVN.OHWIRE | G | * | M | * | OH | O- | -- | ** | ** | X | OVERHEAD WIRE/POWER LINE |
| TACGRP.MOBSU.OBSTBP | G | * | M | * | B- | -- | -- | ** | ** | X | OBSTACLE BYPASS |
| TACGRP.MOBSU.OBSTBP.DFTY | G | * | M | * | BD | -- | -- | ** | ** | X | OBSTACLE BYPASS DIFFICULTY |
| TACGRP.MOBSU.OBSTBP.DFTY.ESY | G | * | M | * | BD | E- | -- | ** | ** | X | BYPASS EASY |
| TACGRP.MOBSU.OBSTBP.DFTY.DFT | G | * | M | * | BD | D- | -- | ** | ** | X | BYPASS DIFFICULT |
| TACGRP.MOBSU.OBSTBP.DFTY.IMP | G | * | M | * | BD | I- | -- | ** | ** | X | BYPASS IMPOSSIBLE |
| TACGRP.MOBSU.OBSTBP.CSGSTE | G | * | M | * | BC | -- | -- | ** | ** | X | CROSSING SITE/WATER CROSSING |
| TACGRP.MOBSU.OBSTBP.CSGSTE.ASTCA | G | * | M | * | BC | A- | -- | ** | ** | X | ASSAULT CROSSING AREA |
| TACGRP.MOBSU.OBSTBP.CSGSTE.BRG | G | * | M | * | BC | B- | -- | ** | ** | X | BRIDGE OR GAP |
| TACGRP.MOBSU.OBSTBP.CSGSTE.FRY | G | * | M | * | BC | F- | -- | ** | ** | X | FERRY |
| TACGRP.MOBSU.OBSTBP.CSGSTE.FRDESY | G | * | M | * | BC | E- | -- | ** | ** | X | FORD EASY |
| TACGRP.MOBSU.OBSTBP.CSGSTE.FRDDFT | G | * | M | * | BC | D- | -- | ** | ** | X | FORD DIFFICULT |
| TACGRP.MOBSU.OBSTBP.CSGSTE.LANE | G | * | M | * | BC | L- | -- | ** | ** | X | LANE |

MIL-STD-2525C
APPENDIX B

TABLE B-III. SIDC table - Continued.

| HIERARCHY | CODE SCHEME | STANDARD IDENTITY | CATEGORY | STATUS | FUNCTION ID | | | SIZE/MOBILITY | COUNTRY CODE | ORDER OF BATTLE | DESCRIPTION |
|---------------------------------|-------------|-------------------|----------|--------|-------------|----|----|---------------|--------------|-----------------|---|
| | | | | | | | | | | | |
| TACGRP.MOBSU.OBSTBP.CSGSTE.RFT | G | * | M | * | BC | R- | -- | ** | ** | X | RAFT SITE |
| TACGRP.MOBSU.OBSTBP.CSGSTE.ERP | G | * | M | * | BC | P- | -- | ** | ** | X | ENGINEER REGULATING POINT |
| TACGRP.MOBSU.SU | G | * | M | * | S- | -- | -- | ** | ** | X | SURVIVABILITY |
| TACGRP.MOBSU.SU.ESTOF | G | * | M | * | SE | -- | -- | ** | ** | X | EARTHWORK, SMALL TRENCH OR FORTIFICATION |
| TACGRP.MOBSU.SU.FRT | G | * | M | * | SF | -- | -- | ** | ** | X | FORT |
| TACGRP.MOBSU.SU.FTFDLN | G | * | M | * | SL | -- | -- | ** | ** | X | FORTIFIED LINE |
| TACGRP.MOBSU.SU.FEWS | G | * | M | * | SW | -- | -- | ** | ** | X | FOXHOLE, EMPLACEMENT OR WEAPON SITE |
| TACGRP.MOBSU.SU.STRGPT | G | * | M | * | SP | -- | -- | ** | ** | X | STRONG POINT |
| TACGRP.MOBSU.SU.SUFSHL | G | * | M | * | SS | -- | -- | ** | ** | X | SURFACE SHELTER |
| TACGRP.MOBSU.SU.UGDSHL | G | * | M | * | SU | -- | -- | ** | ** | X | UNDERGROUND SHELTER |
| TACGRP.MOBSU.CBRN | G | * | M | * | N- | -- | -- | ** | ** | X | CHEMICAL, BIOLOGICAL, RADIOLOGICAL, AND NUCLEAR |
| TACGRP.MOBSU.CBRN.MSDZ | G | * | M | * | NM | -- | -- | ** | ** | X | MINIMUM SAFE DISTANCE ZONES |
| TACGRP.MOBSU.CBRN.NDGZ | G | * | M | * | NZ | -- | -- | ** | ** | X | NUCLEAR DETONATIONS GROUND ZERO |
| TACGRP.MOBSU.CBRN.FAOTP | G | * | M | * | NF | -- | -- | ** | ** | X | FALLOUT PRODUCING |
| TACGRP.MOBSU.CBRN.RADA | G | * | M | * | NR | -- | -- | ** | ** | X | RADIOACTIVE AREA |
| TACGRP.MOBSU.CBRN.BIOCA | G | * | M | * | NB | -- | -- | ** | ** | X | BIOLOGICALLY CONTAMINATED AREA |
| TACGRP.MOBSU.CBRN.CMLCA | G | * | M | * | NC | -- | -- | ** | ** | X | CHEMICALLY CONTAMINATED AREA |
| TACGRP.MOBSU.CBRN.REEVNT | G | * | M | * | NE | -- | -- | ** | ** | X | RELEASE EVENTS |
| TACGRP.MOBSU.CBRN.REEVNT.BIO | G | * | M | * | NE | B- | -- | ** | ** | X | BIOLOGICAL |
| TACGRP.MOBSU.CBRN.REEVNT.CML | G | * | M | * | NE | C- | -- | ** | ** | X | CHEMICAL |
| TACGRP.MOBSU.CBRN.DECONP | G | * | M | * | ND | -- | -- | ** | ** | X | DECONTAMINATION (DECON) POINTS |
| TACGRP.MOBSU.CBRN.DECONP.USP | G | * | M | * | ND | P- | -- | ** | ** | X | DECON SITE/POINT (UNSPECIFIED) |
| TACGRP.MOBSU.CBRN.DECONP.ALTUSP | G | * | M | * | ND | A- | -- | ** | ** | X | ALTERNATE DECON SITE/POINT (UNSPECIFIED) |
| TACGRP.MOBSU.CBRN.DECONP.TRP | G | * | M | * | ND | T- | -- | ** | ** | X | DECON SITE/POINT (TROOPS) |
| TACGRP.MOBSU.CBRN.DECONP.EQT | G | * | M | * | ND | E- | -- | ** | ** | X | DECON SITE/POINT (EQUIPMENT) |

MIL-STD-2525C
APPENDIX B

TABLE B-III. SIDC table - Continued.

| HIERARCHY | CODE SCHEME | STANDARD IDENTITY | CATEGORY | STATUS | FUNCTION ID | | | SIZE/MOBILITY | COUNTRY CODE | ORDER OF BATTLE | DESCRIPTION |
|---------------------------------|-------------|-------------------|----------|--------|-------------|----|----|---------------|--------------|-----------------|--|
| | | | | | | | | | | | |
| TACGRP.MOBSU.CBRN.DECONP.EQTTRP | G | * | M | * | ND | B- | -- | ** | ** | X | DECON SITE/POINT (EQUIPMENT AND TROOPS) |
| TACGRP.MOBSU.CBRN.DECONP.OPDECN | G | * | M | * | ND | O- | -- | ** | ** | X | DECON SITE/POINT (OPERATIONAL DECONTAMINATION) |
| TACGRP.MOBSU.CBRN.DECONP.TRGH | G | * | M | * | ND | D- | -- | ** | ** | X | DECON SITE/POINT (THOROUGH DECONTAMINATION) |
| TACGRP.MOBSU.CBRN.DRCL | G | * | M | * | NL | -- | -- | ** | ** | X | DOSE RATE CONTOUR LINES |
| TACGRP.FSUPP | G | * | F | * | -- | -- | -- | ** | ** | X | FIRE SUPPORT |
| TACGRP.FSUPP.PNT | G | * | F | * | P- | -- | -- | ** | ** | X | POINT |
| TACGRP.FSUPP.PNT.TGT | G | * | F | * | PT | -- | -- | ** | ** | X | TARGET |
| TACGRP.FSUPP.PNT.TGT.PTGT | G | * | F | * | PT | S- | -- | ** | ** | X | POINT/SINGLE TARGET |
| TACGRP.FSUPP.PNT.TGT.NUCTGT | G | * | F | * | PT | N- | -- | ** | ** | X | NUCLEAR TARGET |
| TACGRP.FSUPP.PNT.C2PNT | G | * | F | * | PC | -- | -- | ** | ** | X | COMMAND & CONTROL POINTS |
| TACGRP.FSUPP.PNT.C2PNT.FSS | G | * | F | * | PC | F- | -- | ** | ** | X | FIRE SUPPORT STATION |
| TACGRP.FSUPP.PNT.C2PNT.SCP | G | * | F | * | PC | S- | -- | ** | ** | X | SURVEY CONTROL POINT |
| TACGRP.FSUPP.PNT.C2PNT.FP | G | * | F | * | PC | B- | -- | ** | ** | X | FIRING POINT |
| TACGRP.FSUPP.PNT.C2PNT.RP | G | * | F | * | PC | R- | -- | ** | ** | X | RELOAD POINT |
| TACGRP.FSUPP.PNT.C2PNT.HP | G | * | F | * | PC | H- | -- | ** | ** | X | HIDE POINT |
| TACGRP.FSUPP.PNT.C2PNT.LP | G | * | F | * | PC | L- | -- | ** | ** | X | LAUNCH POINT |
| TACGRP.FSUPP.LNE | G | * | F | * | L- | -- | -- | ** | ** | X | LINES |
| TACGRP.FSUPP.LNE.LNRTGT | G | * | F | * | LT | -- | -- | ** | ** | X | LINEAR TARGET |
| TACGRP.FSUPP.LNE.LNRTGT.LSTGT | G | * | F | * | LT | S- | -- | ** | ** | X | LINEAR SMOKE TARGET |
| TACGRP.FSUPP.LNE.LNRTGT.FPF | G | * | F | * | LT | F- | -- | ** | ** | X | FINAL PROTECTIVE FIRE (FPF) |
| TACGRP.FSUPP.LNE.C2LNE | G | * | F | * | LC | -- | -- | ** | ** | X | COMMAND & CONTROL LINES |
| TACGRP.FSUPP.LNE.C2LNE.FSCL | G | * | F | * | LC | F- | -- | ** | ** | X | FIRE SUPPORT COORDINATION LINE (FSCL) |
| TACGRP.FSUPP.LNE.C2LNE.CFL | G | * | F | * | LC | C- | -- | ** | ** | X | COORDINATED FIRE LINE (CFL) |
| TACGRP.FSUPP.LNE.C2LNE.NFL | G | * | F | * | LC | N- | -- | ** | ** | X | NO-FIRE LINE (NFL) |
| TACGRP.FSUPP.LNE.C2LNE.RFL | G | * | F | * | LC | R- | -- | ** | ** | X | RESTRICTIVE FIRE LINE (RFL) |

MIL-STD-2525C
APPENDIX B

TABLE B-III. SIDC table - Continued.

| HIERARCHY | CODE SCHEME | STANDARD IDENTITY | CATEGORY | STATUS | FUNCTION ID | | | SIZE/MOBILITY | COUNTRY CODE | ORDER OF BATTLE | DESCRIPTION |
|-----------------------------------|-------------|-------------------|----------|--------|-------------|----|----|---------------|--------------|-----------------|---|
| | | | | | | | | | | | |
| TACGRP.FSUPP.LNE.C2LNE.MFP | G | * | F | * | LC | M- | -- | ** | ** | X | MUNITION FLIGHT PATH (MFP) |
| TACGRP.FSUPP.ARS | G | * | F | * | A- | -- | -- | ** | ** | X | AREAS |
| TACGRP.FSUPP.ARS.ARATGT | G | * | F | * | AT | -- | -- | ** | ** | X | AREA TARGET |
| TACGRP.FSUPP.ARS.ARATGT.RTGTGT | G | * | F | * | AT | R- | -- | ** | ** | X | RECTANGULAR TARGET |
| TACGRP.FSUPP.ARS.ARATGT.CIRTGT | G | * | F | * | AT | C- | -- | ** | ** | X | CIRCULAR TARGET |
| TACGRP.FSUPP.ARS.ARATGT.SGTGT | G | * | F | * | AT | G- | -- | ** | ** | X | SERIES OR GROUP OF TARGETS |
| TACGRP.FSUPP.ARS.ARATGT.SMK | G | * | F | * | AT | S- | -- | ** | ** | X | SMOKE |
| TACGRP.FSUPP.ARS.ARATGT.BMARA | G | * | F | * | AT | B- | -- | ** | ** | X | BOMB AREA |
| TACGRP.FSUPP.ARS.C2ARS | G | * | F | * | AC | -- | -- | ** | ** | X | COMMAND & CONTROL AREAS |
| TACGRP.FSUPP.ARS.C2ARS.FSA | G | * | F | * | AC | S- | -- | ** | ** | X | FIRE SUPPORT AREA (FSA) |
| TACGRP.FSUPP.ARS.C2ARS.FSA.IRR | G | * | F | * | AC | SI | -- | ** | ** | X | FIRE SUPPORT AREA (FSA), IRREGULAR |
| TACGRP.FSUPP.ARS.C2ARS.FSA.RTG | G | * | F | * | AC | SR | -- | ** | ** | X | FIRE SUPPORT AREA (FSA), RECTANGULAR |
| TACGRP.FSUPP.ARS.C2ARS.FSA.CIRCLR | G | * | F | * | AC | SC | -- | ** | ** | X | FIRE SUPPORT AREA (FSA), CIRCULAR |
| TACGRP.FSUPP.ARS.C2ARS.ACA | G | * | F | * | AC | A- | -- | ** | ** | X | AIRSPACE COORDINATION AREA (ACA) |
| TACGRP.FSUPP.ARS.C2ARS.ACA.IRR | G | * | F | * | AC | AI | -- | ** | ** | X | AIRSPACE COORDINATION AREA (ACA), IRREGULAR |
| TACGRP.FSUPP.ARS.C2ARS.ACA.RTG | G | * | F | * | AC | AR | -- | ** | ** | X | AIRSPACE COORDINATION AREA (ACA), RECTANGULAR |
| TACGRP.FSUPP.ARS.C2ARS.ACA.CIRCLR | G | * | F | * | AC | AC | -- | ** | ** | X | AIRSPACE COORDINATION AREA (ACA), CIRCULAR |
| TACGRP.FSUPP.ARS.C2ARS.FFA | G | * | F | * | AC | F- | -- | ** | ** | X | FREE FIRE AREA (FFA) |
| TACGRP.FSUPP.ARS.C2ARS.FFA.IRR | G | * | F | * | AC | FI | -- | ** | ** | X | FREE FIRE AREA (FFA), IRREGULAR |
| TACGRP.FSUPP.ARS.C2ARS.FFA.RTG | G | * | F | * | AC | FR | -- | ** | ** | X | FREE FIRE AREA (FFA), RECTANGULAR |
| TACGRP.FSUPP.ARS.C2ARS.FFA.CIRCLR | G | * | F | * | AC | FC | -- | ** | ** | X | FREE FIRE AREA (FFA), CIRCULAR |
| TACGRP.FSUPP.ARS.C2ARS.NFA | G | * | F | * | AC | N- | -- | ** | ** | X | NO-FIRE AREA (NFA) |
| TACGRP.FSUPP.ARS.C2ARS.NFA.IRR | G | * | F | * | AC | NI | -- | ** | ** | X | NO FIRE AREA (NFA), IRREGULAR |
| TACGRP.FSUPP.ARS.C2ARS.NFA.RTG | G | * | F | * | AC | NR | -- | ** | ** | X | NO FIRE AREA (NFA), RECTANGULAR |
| TACGRP.FSUPP.ARS.C2ARS.NFA.CIRCLR | G | * | F | * | AC | NC | -- | ** | ** | X | NO FIRE AREA (NFA), CIRCULAR |

MIL-STD-2525C
APPENDIX B

TABLE B-III. SIDC table - Continued.

| HIERARCHY | CODE SCHEME | STANDARD IDENTITY | CATEGORY | STATUS | FUNCTION ID | | | SIZE/MOBILITY | COUNTRY CODE | ORDER OF BATTLE | DESCRIPTION |
|------------------------------------|-------------|-------------------|----------|--------|-------------|----|----|---------------|--------------|-----------------|--|
| | | | | | | | | | | | |
| TACGRP.FSUPP.ARS.C2ARS.RFA | G | * | F | * | AC | R- | -- | ** | ** | X | RESTRICTIVE FIRE AREA (RFA) |
| TACGRP.FSUPP.ARS.C2ARS.RFA.IRR | G | * | F | * | AC | RI | -- | ** | ** | X | RESTRICTIVE FIRE AREA (RFA), IRREGULAR |
| TACGRP.FSUPP.ARS.C2ARS.RFA.RTG | G | * | F | * | AC | RR | -- | ** | ** | X | RESTRICTIVE FIRE AREA (RFA), RECTANGULAR |
| TACGRP.FSUPP.ARS.C2ARS.RFA.CIRCLR | G | * | F | * | AC | RC | -- | ** | ** | X | RESTRICTIVE FIRE AREA (RFA), CIRCULAR |
| TACGRP.FSUPP.ARS.C2ARS.PAA | G | * | F | * | AC | P- | -- | ** | ** | X | POSITION AREA FOR ARTILLERY (PAA) |
| TACGRP.FSUPP.ARS.C2ARS.PAA.RTG | G | * | F | * | AC | PR | -- | ** | ** | X | POSITION AREA FOR ARTILLERY (PAA), RECTANGULAR |
| TACGRP.FSUPP.ARS.C2ARS.PAA.CIRCLR | G | * | F | * | AC | PC | -- | ** | ** | X | POSITION AREA FOR ARTILLERY (PAA), CIRCULAR |
| TACGRP.FSUPP.ARS.C2ARS.SNSZ | G | * | F | * | AC | E- | -- | ** | ** | X | SENSOR ZONE |
| TACGRP.FSUPP.ARS.C2ARS.SNSZ.IRR | G | * | F | * | AC | EI | -- | ** | ** | X | SENSOR ZONE, IRREGULAR |
| TACGRP.FSUPP.ARS.C2ARS.SNSZ.RTG | G | * | F | * | AC | ER | -- | ** | ** | X | SENSOR ZONE, RECTANGULAR |
| TACGRP.FSUPP.ARS.C2ARS.SNSZ.CIRCLR | G | * | F | * | AC | EC | -- | ** | ** | X | SENSOR ZONE, CIRCULAR |
| TACGRP.FSUPP.ARS.C2ARS.DA | G | * | F | * | AC | D- | -- | ** | ** | X | DEAD SPACE AREA (DA) |
| TACGRP.FSUPP.ARS.C2ARS.DA.IRR | G | * | F | * | AC | DI | -- | ** | ** | X | DEAD SPACE AREA (DA), IRREGULAR |
| TACGRP.FSUPP.ARS.C2ARS.DA.RTG | G | * | F | * | AC | DR | -- | ** | ** | X | DEAD SPACE AREA (DA), RECTANGULAR |
| TACGRP.FSUPP.ARS.C2ARS.DA.CIRCLR | G | * | F | * | AC | DC | -- | ** | ** | X | DEAD SPACE AREA (DA), CIRCULAR |
| TACGRP.FSUPP.ARS.C2ARS.ZOR | G | * | F | * | AC | Z- | -- | ** | ** | X | ZONE OF RESPONSIBILITY (ZOR) |
| TACGRP.FSUPP.ARS.C2ARS.ZOR.IRR | G | * | F | * | AC | ZI | -- | ** | ** | X | ZONE OF RESPONSIBILITY (ZOR), IRREGULAR |
| TACGRP.FSUPP.ARS.C2ARS.ZOR.RTG | G | * | F | * | AC | ZR | -- | ** | ** | X | ZONE OF RESPONSIBILITY (ZOR), RECTANGULAR |
| TACGRP.FSUPP.ARS.C2ARS.ZOR.CIRCLR | G | * | F | * | AC | ZC | -- | ** | ** | X | ZONE OF RESPONSIBILITY (ZOR), CIRCULAR |
| TACGRP.FSUPP.ARS.C2ARS.TBA | G | * | F | * | AC | B- | -- | ** | ** | X | TARGET BUILD-UP AREA (TBA) |
| TACGRP.FSUPP.ARS.C2ARS.TBA.IRR | G | * | F | * | AC | BI | -- | ** | ** | X | TARGET BUILD UP AREA (TBA), IRREGULAR |
| TACGRP.FSUPP.ARS.C2ARS.TBA.RTG | G | * | F | * | AC | BR | -- | ** | ** | X | TARGET BUILD UP AREA (TBA), RECTANGULAR |
| TACGRP.FSUPP.ARS.C2ARS.TBA.CIRCLR | G | * | F | * | AC | BC | -- | ** | ** | X | TARGET BUILD UP AREA (TBA), CIRCULAR |
| TACGRP.FSUPP.ARS.C2ARS.TVAR | G | * | F | * | AC | V- | -- | ** | ** | X | TARGET VALUE AREA (TVAR) |
| TACGRP.FSUPP.ARS.C2ARS.TVAR.IRR | G | * | F | * | AC | VI | -- | ** | ** | X | TARGET VALUE AREA (TVAR), IRREGULAR |

MIL-STD-2525C
APPENDIX B

TABLE B-III. SIDC table - Continued.

| HIERARCHY | CODE SCHEME | STANDARD IDENTITY | CATEGORY | STATUS | FUNCTION ID | | | SIZE/MOBILITY | COUNTRY CODE | ORDER OF BATTLE | DESCRIPTION |
|------------------------------------|-------------|-------------------|----------|--------|-------------|----|----|---------------|--------------|-----------------|---|
| | | | | | | | | | | | |
| TACGRP.FSUPP.ARS.C2ARS.TVAR.RTG | G | * | F | * | AC | VR | -- | ** | ** | X | TARGET VALUE AREA (TVAR), RECTANGULAR |
| TACGRP.FSUPP.ARS.C2ARS.TVAR.CIRCLR | G | * | F | * | AC | VC | -- | ** | ** | X | TARGET VALUE AREA (TVAR), CIRCULAR |
| TACGRP.FSUPP.ARS.C2ARS.TGMF | G | * | F | * | AC | T- | -- | ** | ** | X | TERMINALLY GUIDED MUNITION FOOTPRINT (TGMF) |
| TACGRP.FSUPP.ARS.TGTAQZ | G | * | F | * | AZ | -- | -- | ** | ** | X | TARGET ACQUISITION ZONES |
| TACGRP.FSUPP.ARS.TGTAQZ.ATIZ | G | * | F | * | AZ | I- | -- | ** | ** | X | ARTILLERY TARGET INTELLIGENCE (ATI) ZONE |
| TACGRP.FSUPP.ARS.TGTAQZ.ATIZ.IRR | G | * | F | * | AZ | II | -- | ** | ** | X | ARTILLERY TARGET INTELLIGENCE (ATI) ZONE, IRREGULAR |
| TACGRP.FSUPP.ARS.TGTAQZ.ATIZ.RTG | G | * | F | * | AZ | IR | -- | ** | ** | X | ARTILLERY TARGET INTELLIGENCE (ATI) ZONE, RECTANGULAR |
| TACGRP.FSUPP.ARS.TGTAQZ.CFFZ | G | * | F | * | AZ | X- | -- | ** | ** | X | CALL FOR FIRE ZONE (CFFZ) |
| TACGRP.FSUPP.ARS.TGTAQZ.CFFZ.IRR | G | * | F | * | AZ | XI | -- | ** | ** | X | CALL FOR FIRE ZONE (CFFZ), IRREGULAR |
| TACGRP.FSUPP.ARS.TGTAQZ.CFFZ.RTG | G | * | F | * | AZ | XR | -- | ** | ** | X | CALL FOR FIRE ZONE (CFFZ), RECTANGULAR |
| TACGRP.FSUPP.ARS.TGTAQZ.CNS | G | * | F | * | AZ | C- | -- | ** | ** | X | CENSOR ZONE |
| TACGRP.FSUPP.ARS.TGTAQZ.CNS.IRR | G | * | F | * | AZ | CI | -- | ** | ** | X | CENSOR ZONE, IRREGULAR |
| TACGRP.FSUPP.ARS.TGTAQZ.CNS.RTG | G | * | F | * | AZ | CR | -- | ** | ** | X | CENSOR ZONE, RECTANGULAR |
| TACGRP.FSUPP.ARS.TGTAQZ.CFZ | G | * | F | * | AZ | F- | -- | ** | ** | X | CRITICAL FRIENDLY ZONE (CFZ) |
| TACGRP.FSUPP.ARS.TGTAQZ.CFZ.IRR | G | * | F | * | AZ | FI | -- | ** | ** | X | CRITICAL FRIENDLY ZONE (CFZ), IRREGULAR |
| TACGRP.FSUPP.ARS.TGTAQZ.CFZ.RTG | G | * | F | * | AZ | FR | -- | ** | ** | X | CRITICAL FRIENDLY ZONE (CFZ), RECTANGULAR |
| TACGRP.FSUPP.ARS.WPNRF | G | * | F | * | AX | -- | -- | ** | ** | X | WEAPON/SENSOR RANGE FANS |
| TACGRP.FSUPP.ARS.WPNRF.CIRCLR | G | * | F | * | AX | C- | -- | ** | ** | X | WEAPON/SENSOR RANGE FAN, CIRCULAR |
| TACGRP.FSUPP.ARS.WPNRF.SCR | G | * | F | * | AX | S- | -- | ** | ** | X | WEAPON/SENSOR RANGE FAN, SECTOR |
| TACGRP.FSUPP.ARS.KLBOX | G | * | F | * | AK | -- | -- | ** | ** | X | KILL BOX |
| TACGRP.FSUPP.ARS.KLBOX.BLUE | G | * | F | * | AK | B- | -- | ** | ** | X | BLUE KILL BOX (BKB) |
| TACGRP.FSUPP.ARS.KLBOX.BLUE.CIRCLR | G | * | F | * | AK | BC | -- | ** | ** | X | BLUE KILL BOX, CIRCULAR |
| TACGRP.FSUPP.ARS.KLBOX.BLUE.IRR | G | * | F | * | AK | BI | -- | ** | ** | X | BLUE KILL BOX, IRREGULAR |
| TACGRP.FSUPP.ARS.KLBOX.BLUE.RTG | G | * | F | * | AK | BR | -- | ** | ** | X | BLUE KILL BOX, RECTANGULAR |

MIL-STD-2525C
APPENDIX B

TABLE B-III. SIDC table - Continued.

| HIERARCHY | CODE SCHEME | STANDARD IDENTITY | CATEGORY | STATUS | FUNCTION ID | | | SIZE/MOBILITY | COUNTRY CODE | ORDER OF BATTLE | DESCRIPTION |
|--------------------------------------|-------------|-------------------|----------|--------|-------------|----|----|---------------|--------------|-----------------|--|
| TACGRP.FSUPP.ARS.KLBOX.PURPLE | G | * | F | * | AK | P- | -- | ** | ** | X | PURPLE KILL BOX (PKB) |
| TACGRP.FSUPP.ARS.KLBOX.PURPLE.CIRCLR | G | * | F | * | AK | PC | -- | ** | ** | X | PURPLE KILL BOX, CIRCULAR |
| TACGRP.FSUPP.ARS.KLBOX.PURPLE.IRR | G | * | F | * | AK | PI | -- | ** | ** | X | PURPLE KILL BOX, IRREGULAR |
| TACGRP.FSUPP.ARS.KLBOX.PURPLE.RTG | G | * | F | * | AK | PR | -- | ** | ** | X | PURPLE KILL BOX, RECTANGULAR |
| TACGRP.CSS | G | * | S | * | -- | -- | -- | ** | ** | X | COMBAT SERVICE SUPPORT |
| TACGRP.CSS.PNT | G | * | S | * | P- | -- | -- | ** | ** | X | POINTS |
| TACGRP.CSS.PNT.AEP | G | * | S | * | PX | -- | -- | ** | ** | X | AMBULANCE EXCHANGE POINT |
| TACGRP.CSS.PNT.CBNP | G | * | S | * | PC | -- | -- | ** | ** | X | CANNIBALIZATION POINT |
| TACGRP.CSS.PNT.CCP | G | * | S | * | PY | -- | -- | ** | ** | X | CASUALTY COLLECTION POINT |
| TACGRP.CSS.PNT.CVP | G | * | S | * | PT | -- | -- | ** | ** | X | CIVILIAN COLLECTION POINT |
| TACGRP.CSS.PNT.DCP | G | * | S | * | PD | -- | -- | ** | ** | X | DETAINEE COLLECTION POINT |
| TACGRP.CSS.PNT.EPWCP | G | * | S | * | PE | -- | -- | ** | ** | X | ENEMY PRISONER OF WAR (EPW) COLLECTION POINT |
| TACGRP.CSS.PNT.LRP | G | * | S | * | PL | -- | -- | ** | ** | X | LOGISTICS RELEASE POINT (LRP) |
| TACGRP.CSS.PNT.MCP | G | * | S | * | PM | -- | -- | ** | ** | X | MAINTENANCE COLLECTION POINT |
| TACGRP.CSS.PNT.RRRP | G | * | S | * | PR | -- | -- | ** | ** | X | REARM, REFUEL AND RESUPPLY POINT |
| TACGRP.CSS.PNT.ROM | G | * | S | * | PU | -- | -- | ** | ** | X | REFUEL ON THE MOVE (ROM) POINT |
| TACGRP.CSS.PNT.TCP | G | * | S | * | PO | -- | -- | ** | ** | X | TRAFFIC CONTROL POST (TCP) |
| TACGRP.CSS.PNT.TTP | G | * | S | * | PI | -- | -- | ** | ** | X | TRAILER TRANSFER POINT |
| TACGRP.CSS.PNT.UMC | G | * | S | * | PN | -- | -- | ** | ** | X | UNIT MAINTENANCE COLLECTION POINT |
| TACGRP.CSS.PNT.SPT | G | * | S | * | PS | -- | -- | ** | ** | X | SUPPLY POINTS |
| TACGRP.CSS.PNT.SPT.GNL | G | * | S | * | PS | Z- | -- | ** | ** | X | GENERAL |
| TACGRP.CSS.PNT.SPT.CLS1 | G | * | S | * | PS | A- | -- | ** | ** | X | CLASS I |
| TACGRP.CSS.PNT.SPT.CLS2 | G | * | S | * | PS | B- | -- | ** | ** | X | CLASS II |
| TACGRP.CSS.PNT.SPT.CLS3 | G | * | S | * | PS | C- | -- | ** | ** | X | CLASS III |
| TACGRP.CSS.PNT.SPT.CLS4 | G | * | S | * | PS | D- | -- | ** | ** | X | CLASS IV |

MIL-STD-2525C
APPENDIX B

TABLE B-III. SIDC table - Continued.

| HIERARCHY | CODE SCHEME | STANDARD IDENTITY | CATEGORY | STATUS | FUNCTION ID | | | SIZE/MOBILITY | COUNTRY CODE | ORDER OF BATTLE | DESCRIPTION |
|------------------------------|-------------|-------------------|----------|--------|-------------|----|----|---------------|--------------|-----------------|--|
| | | | | | | | | | | | |
| TACGRP.CSS.PNT.SPT.CLS5 | G | * | S | * | PS | E- | -- | ** | ** | X | CLASS V |
| TACGRP.CSS.PNT.SPT.CLS6 | G | * | S | * | PS | F- | -- | ** | ** | X | CLASS VI |
| TACGRP.CSS.PNT.SPT.CLS7 | G | * | S | * | PS | G- | -- | ** | ** | X | CLASS VII |
| TACGRP.CSS.PNT.SPT.CLS8 | G | * | S | * | PS | H- | -- | ** | ** | X | CLASS VIII |
| TACGRP.CSS.PNT.SPT.CLS9 | G | * | S | * | PS | I- | -- | ** | ** | X | CLASS IX |
| TACGRP.CSS.PNT.SPT.CLS10 | G | * | S | * | PS | J- | -- | ** | ** | X | CLASS X |
| TACGRP.CSS.PNT.AP | G | * | S | * | PA | -- | -- | ** | ** | X | AMMUNITION POINTS |
| TACGRP.CSS.PNT.AP.ASP | G | * | S | * | PA | S- | -- | ** | ** | X | AMMUNITION SUPPLY POINT (ASP) |
| TACGRP.CSS.PNT.AP.ATP | G | * | S | * | PA | T- | -- | ** | ** | X | AMMUNITION TRANSFER POINT (ATP) |
| TACGRP.CSS.LNE | G | * | S | * | L- | -- | -- | ** | ** | X | LINE |
| TACGRP.CSS.LNE.CNY | G | * | S | * | LC | -- | -- | ** | ** | X | CONVOYS |
| TACGRP.CSS.LNE.CNY.MCNY | G | * | S | * | LC | M- | -- | ** | ** | X | MOVING CONVOY |
| TACGRP.CSS.LNE.CNY.HCNY | G | * | S | * | LC | H- | -- | ** | ** | X | HALTED CONVOY |
| TACGRP.CSS.LNE.SLPRUT | G | * | S | * | LR | -- | -- | ** | ** | X | SUPPLY ROUTES |
| TACGRP.CSS.LNE.SLPRUT.MSRUT | G | * | S | * | LR | M- | -- | ** | ** | X | MAIN SUPPLY ROUTE |
| TACGRP.CSS.LNE.SLPRUT.ASRUT | G | * | S | * | LR | A- | -- | ** | ** | X | ALTERNATE SUPPLY ROUTE |
| TACGRP.CSS.LNE.SLPRUT.1WTRFF | G | * | S | * | LR | O- | -- | ** | ** | X | ONE-WAY TRAFFIC |
| TACGRP.CSS.LNE.SLPRUT.ATRFF | G | * | S | * | LR | T- | -- | ** | ** | X | ALTERNATING TRAFFIC |
| TACGRP.CSS.LNE.SLPRUT.2WTRFF | G | * | S | * | LR | W- | -- | ** | ** | X | TWO-WAY TRAFFIC |
| TACGRP.CSS.ARA | G | * | S | * | A- | -- | -- | ** | ** | X | AREA |
| TACGRP.CSS.ARA.DHA | G | * | S | * | AD | -- | -- | ** | ** | X | DETAINEE HOLDING AREA |
| TACGRP.CSS.ARA.EPWHA | G | * | S | * | AE | -- | -- | ** | ** | X | ENEMY PRISONER OF WAR (EPW) HOLDING AREA |
| TACGRP.CSS.ARA.FARP | G | * | S | * | AR | -- | -- | ** | ** | X | FORWARD ARMING AND REFUELING AREA (FARP) |
| TACGRP.CSS.ARA.RHA | G | * | S | * | AH | -- | -- | ** | ** | X | REFUGEE HOLDING AREA |
| TACGRP.CSS.ARA.SUPARS | G | * | S | * | AS | -- | -- | ** | ** | X | SUPPORT AREAS |

MIL-STD-2525C
APPENDIX B

TABLE B-III. SIDC table - Continued.

| HIERARCHY | CODE SCHEME | STANDARD IDENTITY | CATEGORY | STATUS | FUNCTION ID | | | SIZE/MOBILITY | COUNTRY CODE | ORDER OF BATTLE | DESCRIPTION |
|---------------------------------|-------------|-------------------|----------|--------|-------------|----|----|---------------|--------------|-----------------|--------------------------------------|
| TACGRP.CSS.ARA.SUPARS.BSA | G | * | S | * | AS | B- | -- | ** | ** | X | BRIGADE (BSA) |
| TACGRP.CSS.ARA.SUPARS.DSA | G | * | S | * | AS | D- | -- | ** | ** | X | DIVISION (DSA) |
| TACGRP.CSS.ARA.SUPARS.RSA | G | * | S | * | AS | R- | -- | ** | ** | X | REGIMENTAL (RSA) |
| TACGRP.OTH | G | * | O | * | -- | -- | -- | ** | ** | X | OTHER |
| TACGRP.OTH.ER | G | * | O | * | E- | -- | -- | ** | ** | X | EMERGENCY |
| TACGRP.OTH.ER.DTHAC | G | * | O | * | ED | -- | -- | ** | ** | X | DITCHED AIRCRAFT |
| TACGRP.OTH.ER.PIW | G | * | O | * | EP | -- | -- | ** | ** | X | PERSON IN WATER |
| TACGRP.OTH.ER.DSTVES | G | * | O | * | EV | -- | -- | ** | ** | X | DISTRESSED VESSEL |
| TACGRP.OTH.HAZ | G | * | O | * | H- | -- | -- | ** | ** | X | HAZARD |
| TACGRP.OTH.HAZ.SML | G | * | O | * | HM | -- | -- | ** | ** | X | SEA MINE-LIKE |
| TACGRP.OTH.HAZ.NVGL | G | * | O | * | HN | -- | -- | ** | ** | X | NAVIGATIONAL |
| TACGRP.OTH.HAZ.IB | G | * | O | * | HI | -- | -- | ** | ** | X | ICEBERG |
| TACGRP.OTH.HAZ.OLRG | G | * | O | * | HO | -- | -- | ** | ** | X | OIL RIG |
| TACGRP.OTH.SSUBSR | G | * | O | * | S- | -- | -- | ** | ** | X | SEA SUBSURFACE RETURNS |
| TACGRP.OTH.SSUBSR.BTMRTN | G | * | O | * | SB | -- | -- | ** | ** | X | BOTTOM RETURN/NON-MILCO |
| TACGRP.OTH.SSUBSR.BTMRTN.INS | G | * | O | * | SB | M- | -- | ** | ** | X | INSTALLATION/MANMADE |
| TACGRP.OTH.SSUBSR.BTMRTN.SBRSOO | G | * | O | * | SB | N- | -- | ** | ** | X | SEABED ROCK/STONE, OBSTACLE, OTHER |
| TACGRP.OTH.SSUBSR.BTMRTN.WRKND | G | * | O | * | SB | W- | -- | ** | ** | X | WRECK, NON DANGEROUS |
| TACGRP.OTH.SSUBSR.BTMRTN.WRKD | G | * | O | * | SB | X- | -- | ** | ** | X | WRECK, DANGEROUS |
| TACGRP.OTH.SSUBSR.MARLFE | G | * | O | * | SM | -- | -- | ** | ** | X | MARINE LIFE |
| TACGRP.OTH.SSUBSR.SA | G | * | O | * | SS | -- | -- | ** | ** | X | SEA ANOMALY (WAKE, CURRENT, KNUCKLE) |
| TACGRP.OTH.BERLNE | G | * | O | * | B- | -- | -- | ** | ** | X | BEARING LINE |
| TACGRP.OTH.BERLNE.ELC | G | * | O | * | BE | -- | -- | ** | ** | X | ELECTRONIC |
| TACGRP.OTH.BERLNE.ACU | G | * | O | * | BA | -- | -- | ** | ** | X | ACOUSTIC |
| TACGRP.OTH.BERLNE.TPD | G | * | O | * | BT | -- | -- | ** | ** | X | TORPEDO |

MIL-STD-2525C
APPENDIX B

TABLE B-III. SIDC table - Continued.

| HIERARCHY | CODE SCHEME | STANDARD IDENTITY | CATEGORY | STATUS | FUNCTION ID | SIZE/MOBILITY | COUNTRY CODE | ORDER OF BATTLE | DESCRIPTION |
|------------------------|-------------|-------------------|----------|--------|-------------|---------------|--------------|-----------------|---------------------------|
| TACGRP.OTH.BERLNE.EOPI | G | * | O | * | BO -- -- | ** | ** | X | ELECTRO-OPTICAL INTERCEPT |
| TACGRP.OTH.FIX | G | * | O | * | F- -- -- | ** | ** | X | FIX |
| TACGRP.OTH.FIX.ACU | G | * | O | * | FA -- -- | ** | ** | X | ACOUSTIC |
| TACGRP.OTH.FIX.EM | G | * | O | * | FE -- -- | ** | ** | X | ELECTRO-MAGNETIC |
| TACGRP.OTH.FIX.EOP | G | * | O | * | FO -- -- | ** | ** | X | ELECTRO-OPTICAL |

MIL-STD-2525C
APPENDIX B

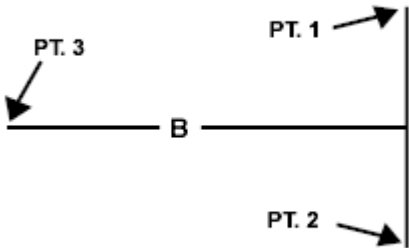
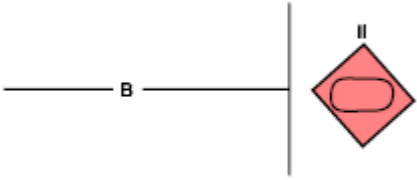
B.5.3 Symbology set. The following table provides a graphic representation of each approved tactical graphic in the C2 Symbology: Military Operations set. In the following table, the graphic column provides a concise description of each tactical graphic using operational terminology including its unique identifier code, an indication of whether the tactical graphic’s size is fixed or changes in proportion with the background projection and any parameters required to correctly draw the graphic. The SIDC portion of each image column (template, example) presents the 15-character alphanumeric identifier necessary for automated systems to create each specific graphic. As indicated previously, an asterisk (*) indicates a position that is defined by the user based on specific symbol circumstances, while a dash (-) indicates that no information is provided in the position.

TABLE B-IV. Military operations tactical graphics.

| GRAPHIC | IMAGES |
|--|--------|
| <p>TACGRP</p> <p>TACTICAL GRAPHICS</p> <p>Hierarchy: 2.X</p> <p>Static/Dynamic: N/A</p> <p>Implementation Instructions</p> <p>1. Unless otherwise noted, tactical graphics whose orientations depend on enemy location are orientated as if the enemy were located to the right side of the page.</p> <p>2. Unless otherwise noted, all parameters are required. Required parameters must be entered by the system operator to complete the creation of the graphic. Optional parameters are entered only as needed by the system operator.</p> | N/A |
| <p>TACGRP.TSK</p> <p>TACTICAL GRAPHICS TASKS</p> <p>Hierarchy: 2.X.1</p> <p>Static/Dynamic: N/A</p> | N/A |

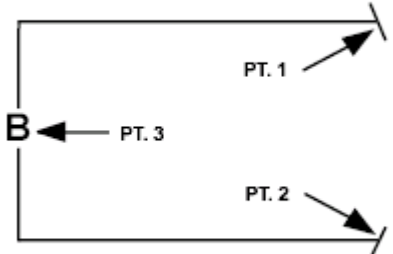

MIL-STD-2525C
APPENDIX B

TABLE B-IV. Military operations tactical graphics - Continued.

| GRAPHIC | IMAGES |
|--|---|
| <p>TACGRP.TSK.BLK</p> <p>TACTICAL GRAPHICS TASKS BLOCK</p> <p>Hierarchy: 2.X.1.1</p> <p>Parameters:</p> <p>1. Anchor Points. This graphic requires three anchor points. Points 1 and 2 define the endpoints of the graphic's vertical line. Point 3 defines the endpoint of the graphic's horizontal line.</p> <p>2. Size/Shape. Points 1 and 2 determine the length of the vertical line. Points 2 and 3 determine the length of the horizontal line, which will project perpendicularly from the midpoint of the vertical line.</p> <p>3. Orientation. The head of the "T" typically faces enemy forces.</p> <p>Static/Dynamic: D</p> | <p>Template</p>  <p>G*TPB-----***X</p> |
| | <p>Example</p>  <p>G*TPB-----***X</p> |



MIL-STD-2525C
APPENDIX B

TABLE B-IV. Military operations tactical graphics - Continued.

| GRAPHIC | IMAGES |
|---|--|
| <p>TACGRP.TSK.BRH</p> <p>TACTICAL GRAPHICS TASKS BREACH</p> <p>Hierarchy: 2.X.1.2</p> <p>Parameters:</p> <p>1. Anchor Points. This graphic requires three anchor points. Points 1 and 2 define the endpoints of the graphic's opening and point 3 defines the rear of the graphic.</p> <p>2. Size/Shape. Points 1 and 2 determine the graphic's height and point 3 determines its length. The vertical line at the rear of the graphic will be the same height as the opening and parallel to it.</p> <p>3. Orientation. The opening defines the span of the breach and typically faces enemy forces.</p> <p>Static/Dynamic: D</p> | <p>Template</p>  <p>G*TPH-----***X</p> |
| | <p>Example</p>  <p>G*TPH-----***X</p> |

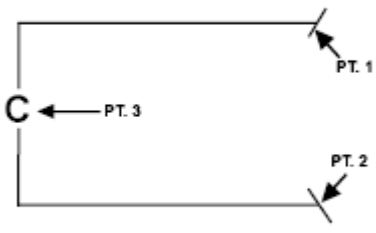

MIL-STD-2525C
APPENDIX B

TABLE B-IV. Military operations tactical graphics - Continued.

| GRAPHIC | IMAGES |
|---|---|
| <p>TACGRP.TSK.BYS</p> <p>TACTICAL GRAPHICS TASKS BYPASS</p> <p>Hierarchy: 2.X.1.3</p> <p><u>Parameters:</u></p> <p>1. Anchor Points. This graphic requires three anchor points. Points 1 and 2 define the tips of the arrowheads and point 3 defines the rear of the graphic.</p> <p>2. Size/Shape. Points 1 and 2 determine the graphic's height and point 3 determines its length. The vertical line at the rear of the graphic will be the same height as the opening and parallel to it.</p> <p>3. Orientation. The opening typically faces enemy forces.</p> <p>Static/Dynamic: D</p> | <p>Template</p>  <p>G*TPY-----***X</p> |
| | <p>Example</p>  <p>G*TPY-----***X</p> |

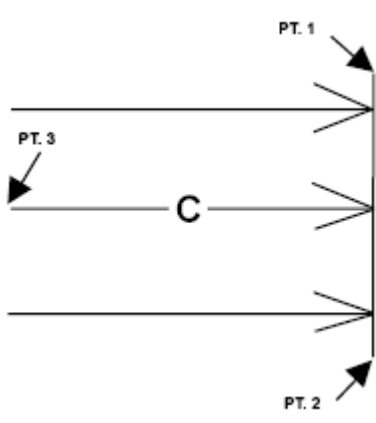
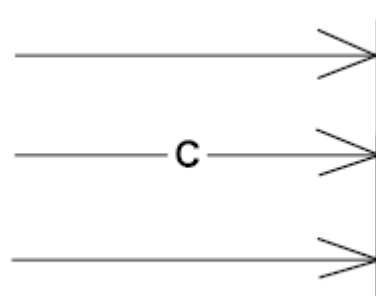
MIL-STD-2525C
APPENDIX B

TABLE B-IV. Military operations tactical graphics - Continued.

| GRAPHIC | IMAGES |
|--|--|
| <p>TACGRP.TSK.CNZ</p> <p>TACTICAL GRAPHICS TASKS CANALIZE</p> <p>Hierarchy: 2.X.1.4</p> <p><u>Parameters:</u></p> <p>1. Anchor Points. This graphic requires three anchor points. Points 1 and 2 define the endpoints of the graphic's opening, and point 3 defines the rear of the graphic.</p> <p>2. Size/Shape. Points 1 and 2 determine the graphic's height and point 3 determines its length. The vertical line at the rear of the graphic will be the same height as the opening and parallel to it.</p> <p>3. Orientation. The opening typically faces enemy forces.</p> <p>Static/Dynamic: D</p> | <p>Template</p>  <p>G*TPC-----***X</p> |
| | <p>Example</p>  <p>G*TPC-----***X</p> |

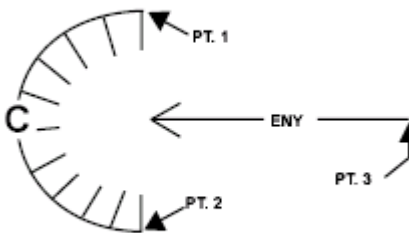
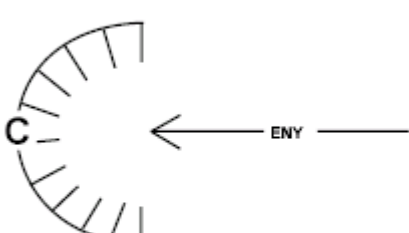
MIL-STD-2525C
APPENDIX B

TABLE B-IV. Military operations tactical graphics - Continued.

| GRAPHIC | IMAGES |
|--|--|
| <p>TACGRP.TSK.CLR</p> <p>TACTICAL GRAPHICS TASKS CLEAR</p> <p>Hierarchy: 2.X.1.5</p> <p><u>Parameters:</u></p> <p>1. Anchor Points. This graphic requires three anchor points. Points 1 and 2 define the endpoints of the graphic's vertical line and point 3 defines the rear of the graphic.</p> <p>2. Size/Shape. Points 1 and 2 determine the graphic's height and point 3 determines its length. The spacing between the graphic's arrows will stay proportional to the graphic's height. The tip of the middle arrowhead will be at the midpoint of the vertical line. The arrows will stay perpendicular to the vertical line, regardless of the rotational orientation of the graphic as a whole.</p> <p>3. Orientation. The arrows typically point toward enemy forces.</p> <p>Static/Dynamic: D</p> | <p>Template</p>  <p>G*TPX-----***X</p> |
| | <p>Example</p>  <p>G*TPX-----***X</p> |

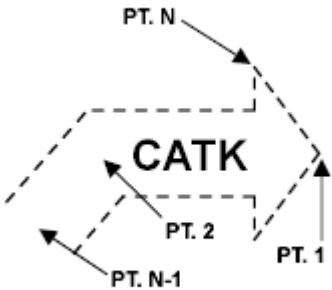

MIL-STD-2525C
APPENDIX B

TABLE B-IV. Military operations tactical graphics - Continued.

| GRAPHIC | IMAGES |
|--|--|
| <p>TACGRP.TSK.CNT</p> <p>TACTICAL GRAPHICS TASKS CONTAIN</p> <p>Hierarchy: 2.X.1.6</p> <p>Parameters:</p> <p>1. Anchor Points. This graphic requires three anchor points. Points 1 and 2 define the endpoints of the semicircle's opening. Point 3 defines the end of the arrow.</p> <p>2. Size/Shape. Points 1 and 2 determine the diameter of the semicircle and point 3 determines the length of the arrow. The tip of the arrowhead will be at the centerpoint of the semicircle's diameter, and will project perpendicularly from the line between points 1 and 2.</p> | <p>Template</p>  <p>G*TPJ-----***X</p> |
| <p>3. Orientation. The opening typically faces enemy forces.</p> <p>Static/Dynamic: D</p> | <p>Example</p>  <p>G*TPJ-----***X</p> |

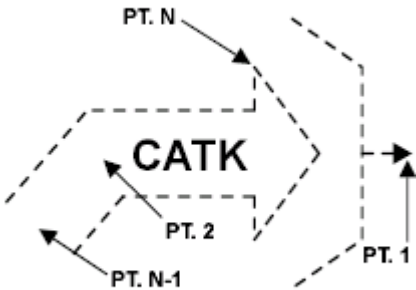
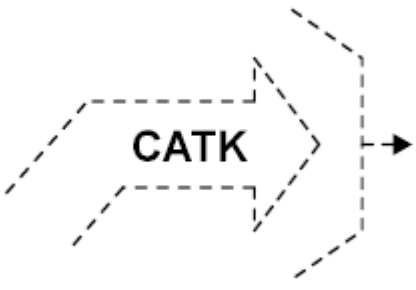
MIL-STD-2525C
APPENDIX B

TABLE B-IV. Military operations tactical graphics - Continued.

| GRAPHIC | IMAGES |
|--|---|
| <p>TACGRP.TSK.CATK</p> <p>TACTICAL GRAPHICS TASKS COUNTERATTACK (CATK)</p> <p>Hierarchy: 2.X.1.7</p> <p>Parameters:</p> <p>1. Anchor Points. The graphic requires N anchor points, where N is between 3 and 50. Point 1 defines the tip of the arrowhead. Point N-1 defines the rear of the symbol. Point N defines the back of the arrowhead. Anchor points are numbered sequentially beginning with point number one (1), in increments of one (1).</p> <p>2. Size/Shape. Points 1 through N-1 determine the graphic's centerline and Point N determines the width.</p> <p>3. Orientation. The arrowhead typically points toward enemy forces.</p> <p>Static/Dynamic: D</p> <p>Note: The dashed lines in this graphic shall be displayed in present and anticipated status.</p> | <p>Template</p>  <p style="text-align: center;">G*TPK-----***X</p> |
| | <p>Example</p>  <p style="text-align: center;">G*TPK-----***X</p> |

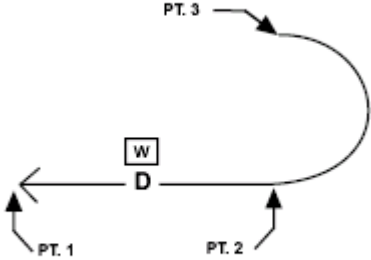
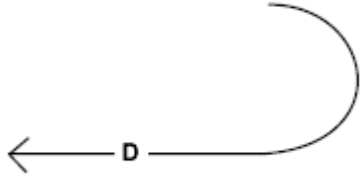
MIL-STD-2525C
APPENDIX B

TABLE B-IV. Military operations tactical graphics - Continued.

| GRAPHIC | IMAGES |
|---|---|
| <p>TACGRP.TSK.CATK.CATKF</p> <p>TACTICAL GRAPHICS TASKS COUNTERATTACK (CATK) COUNTERATTACK BY FIRE</p> <p>Hierarchy: 2.X.1.7.1</p> <p><u>Parameters:</u></p> <p>1. Anchor Points. The graphic requires N anchor points, where N is between 3 and 50. Point 1 defines the tip of the arrowhead. Point N-1 defines the rear of the symbol. Point N defines the back of the arrowhead. Anchor points are numbered sequentially beginning with point number one (1), in increments of one (1).</p> <p>2. Size/Shape. Points 1 through N-1 determine the graphic's centerline and Point N determines the width.</p> <p>3. Orientation. The arrowhead typically points toward enemy forces.</p> <p>Static/Dynamic: D</p> <p>Note: The dashed lines in this graphic shall be displayed in present and anticipated status.</p> | <p>Template</p>  <p style="text-align: center;">G*TPKF----****X</p> |
| | <p>Example</p>  <p style="text-align: center;">G*TPKF----****X</p> |

MIL-STD-2525C
APPENDIX B

TABLE B-IV. Military operations tactical graphics - Continued.

| GRAPHIC | IMAGES |
|--|--|
| <p>TACGRP.TSK.DLY</p> <p>TACTICAL GRAPHICS TASKS DELAY</p> <p>Hierarchy: 2.X.1.8</p> <p><u>Parameters:</u></p> <p>1. Anchor Points. This graphic requires three anchor points. Point 1 defines the tip of the arrowhead. Point 2 defines the end of the straight line portion of the graphic. Point 3 defines the diameter and orientation of the 180 degree circular arc.</p> <p>2. Size/Shape. Points 1 and 2 determine the length of the straight line portion of the symbol. Point 3 defines which side of the line the arc is on and the diameter of the arc.</p> <p>3. Orientation. The arrow points in the direction of the action. The tip of the arrowhead may indicate the location where the action is to conclude. The unit's current location is typically represented at the base of the arc. The 180 degree circular arc is always perpendicular to the line.</p> <p>Static/Dynamic: D</p> | <p>Template</p>  <p>G*TPL-----***X</p> <hr/> <p>Example</p>  <p>G*TPL-----***X</p> |

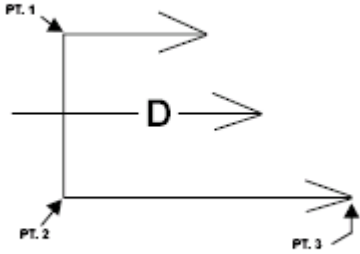
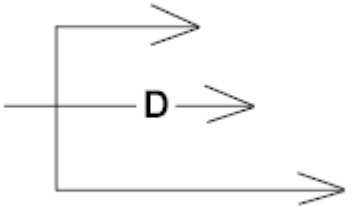
MIL-STD-2525C
APPENDIX B

TABLE B-IV. Military operations tactical graphics - Continued.

| GRAPHIC | IMAGES |
|---|---|
| <p>TACGRP.TSK.DSTY</p> <p>TACTICAL GRAPHICS TASKS DESTROY</p> <p>Hierarchy: 2.X.1.9</p> <p>Parameters:</p> <p>1. Anchor Points. This graphic requires one anchor point. The center point defines center of the graphic.</p> <p>2. Size/Shape. Static.</p> <p>3. Orientation. The graphic is typically centered over the desired location.</p> <p>Static/Dynamic: S</p> | <p>Template</p> <div data-bbox="812 451 1218 724" style="text-align: center;"> </div> <p style="text-align: center;">G*TPD-----***X</p> |
| | <p>Example</p> <div data-bbox="812 987 1218 1249" style="text-align: center;"> </div> <p style="text-align: center;">G*TPD-----***X</p> |



MIL-STD-2525C
APPENDIX B

TABLE B-IV. Military operations tactical graphics - Continued.

| GRAPHIC | IMAGES |
|--|---|
| <p>TACGRP.TSK.DRT</p> <p>TACTICAL GRAPHICS TASKS DISRUPT</p> <p>Hierarchy: 2.X.1.10</p> <p>Parameters:</p> <p>1. Anchor Points. This graphic requires three anchor points. Points 1 and 2 define the end points of the graphic's vertical line. Point 3 defines the tip of the longest arrow.</p> <p>2. Size/Shape. Points 1 and 2 determine the height of the graphic and point 3 determines its length. The spacing between the graphic's arrows will stay proportional to the graphic's vertical line. The length of the short arrows will remain in proportion to the length of the longest arrow. The arrows are perpendicular to the baseline (vertical line) and parallel to each other.</p> <p>3. Orientation. The arrows typically point toward enemy forces.</p> <p>Static/Dynamic: D</p> | <p>Template</p>  <p>G*TPT-----***X</p> |
| | <p>Example</p>  <p>G*TPT-----***X</p> |

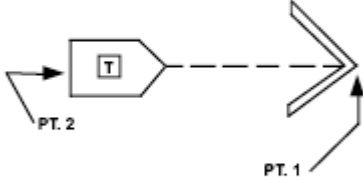
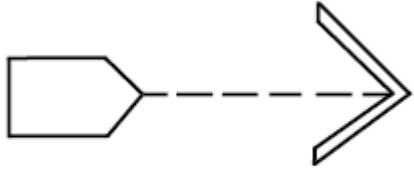
MIL-STD-2525C
APPENDIX B

TABLE B-IV. Military operations tactical graphics - Continued.

| GRAPHIC | IMAGES |
|---|--|
| <p>TACGRP.TSK.FIX</p> <p>TACTICAL GRAPHICS TASKS FIX</p> <p>Hierarchy: 2.X.1.11</p> <p><u>Parameters:</u></p> <p>1. Anchor Points. This graphic requires 2 anchor points. Point 1 defines the tip of the arrowhead, and point 2 defines the rear of the graphic.</p> <p>2. Size/Shape. Points 1 and 2 determine the length of the graphic, which varies only in length.</p> <p>3. Orientation. The arrow typically points toward enemy forces with the tip of the arrowhead indicating the location of the action.</p> | <p>Template</p> <div style="text-align: center;">  </div> <p style="text-align: center;">G*TPF-----***X</p> |
| <p>Static/Dynamic: D</p> | <p>Example</p> <div style="text-align: center;">  </div> <p style="text-align: center;">G*TPF-----***X</p> |

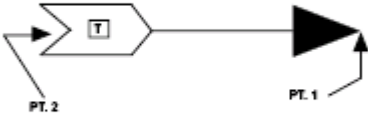

MIL-STD-2525C
APPENDIX B

TABLE B-IV. Military operations tactical graphics - Continued.

| GRAPHIC | IMAGES |
|---|---|
| <p>TACGRP.TSK.FLWASS</p> <p>TACTICAL GRAPHICS TASKS FOLLOW AND ASSUME</p> <p>Hierarchy: 2.X.1.12</p> <p>Parameters:</p> <ol style="list-style-type: none"> 1. Anchor Points. This graphic requires exactly two anchor points. Point 1 defines the tip of the arrowhead, and point 2 defines the rear of the graphic. 2. Size/Shape. Points 1 and 2 determine the length of the graphic, which varies only in length. 3. Orientation. The arrow typically points in the direction of the action. | <p>Template</p>  <p>G*TPA-----***X</p> |
| <p>Static/Dynamic: D</p> <p>Note: The dashed lines in this graphic shall be displayed in present and anticipated status.</p> | <p>Example</p>  <p>G*TPA-----***X</p> |

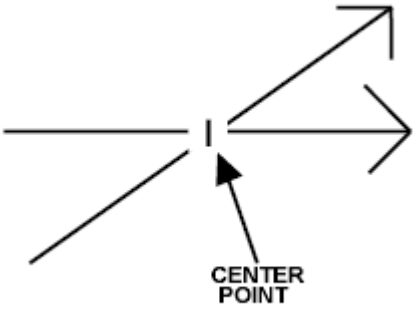
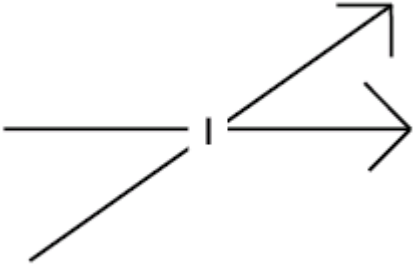
MIL-STD-2525C
APPENDIX B

TABLE B-IV. Military operations tactical graphics - Continued.

| GRAPHIC | IMAGES |
|---|---|
| <p>TACGRP.TSK.FLWASS.FLWSUP</p> <p>TACTICAL GRAPHICS TASKS FOLLOW AND ASSUME FOLLOW AND SUPPORT</p> <p>Hierarchy: 2.X.1.12.1</p> <p><u>Parameters:</u></p> <p>1. Anchor Points. This graphic requires exactly two anchor points. Point 1 defines the tip of the arrowhead, and point 2 defines the rear of the graphic.</p> <p>2. Size/Shape. Points 1 and 2 determine the length of the graphic, which varies only in length. The arrowhead will be a filled-in version of a common arrowhead.</p> <p>3. Orientation. The arrow points in the direction of the action.</p> <p>Static/Dynamic: D</p> | <p>Template</p>  <p>G*TPAS----***X</p> |
| | <p>Example</p>  <p>G*TPAS----***X</p> |

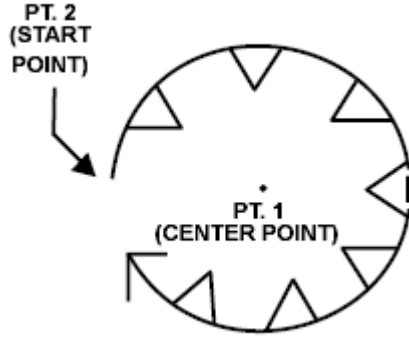

MIL-STD-2525C
APPENDIX B

TABLE B-IV. Military operations tactical graphics - Continued.

| GRAPHIC | IMAGES |
|--|--|
| <p>TACGRP.TSK.ITDT</p> <p>TACTICAL GRAPHICS TASKS INTERDICT</p> <p>Hierarchy: 2.X.1.13</p> <p><u>Parameters:</u></p> <p>1. Anchor Points. This graphic requires one anchor point. The center point defines the center of the graphic.</p> <p>2. Size/Shape. There should be 45 degrees of angular separation between the two arrows.</p> <p>3. Orientation. The graphic is typically centered over the desired location.</p> <p>Static/Dynamic: S</p> | <p>Template</p>  <p>G*TPI-----***X</p> |
| | <p>Example</p>  <p>G*TPI-----***X</p> |

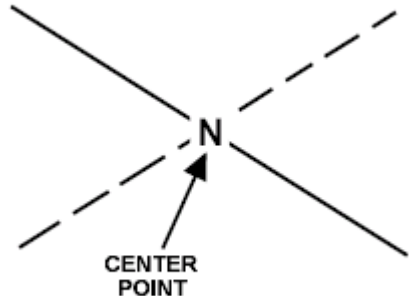
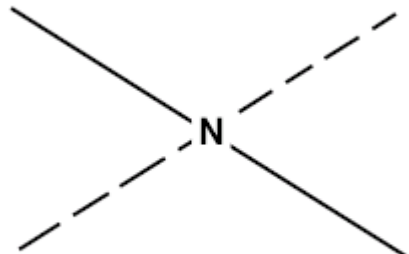
MIL-STD-2525C
APPENDIX B

TABLE B-IV. Military operations tactical graphics - Continued.

| GRAPHIC | IMAGES |
|--|--|
| <p>TACGRP.TSK.ISL</p> <p>TACTICAL GRAPHICS TASKS ISOLATE</p> <p>Hierarchy: 2.X.1.14</p> <p>Parameters:</p> <ol style="list-style-type: none"> 1. Anchor Points. This graphic requires two anchor points. Point 1 defines the center point of the graphic and point 2 defines the graphic's start point and radius. 2. Size/Shape. The radius will be long enough for the graphic to encompass the UEI(s) or feature(s) being isolated. The opening will be a 30 degree arc of the circle. 3. Orientation. The opening will be on the friendly side of the graphic. | <p>Template</p>  <p>G*TPE-----***X</p> |
| <p>Static/Dynamic: D</p> | <p>Example</p>  <p>G*TPE-----***X</p> |

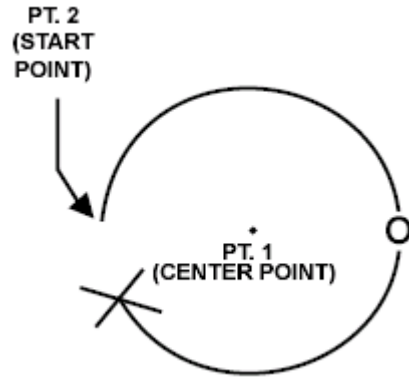
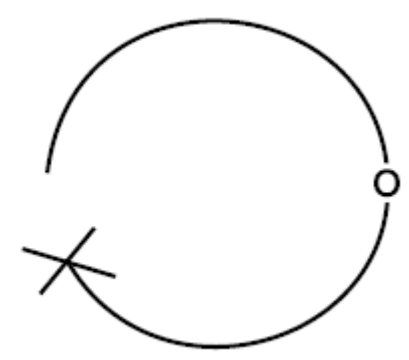
MIL-STD-2525C
APPENDIX B

TABLE B-IV. Military operations tactical graphics - Continued.

| GRAPHIC | IMAGES |
|---|--|
| <p>TACGRP.TSK.NEUT</p> <p>TACTICAL GRAPHICS TASKS NEUTRALIZE</p> <p>Hierarchy: 2.X.1.15</p> <p>Parameters:</p> <ol style="list-style-type: none"> 1. Anchor Points. This graphic requires one anchor point. The center point defines the center of the graphic . 2. Size/Shape. Static. 3. Orientation. The graphic is typically centered over the desired location. <p>Static/Dynamic: S</p> <p>Note: The dashed lines in this graphic shall be displayed in present and anticipated status.</p> | <p>Template</p>  <p>G*TPN-----***X</p> |
| | <p>Example</p>  <p>G*TPN-----***X</p> |

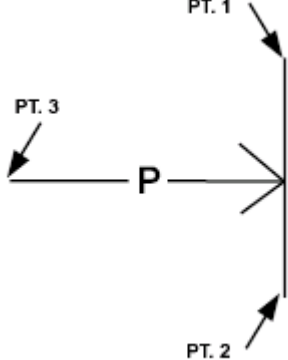
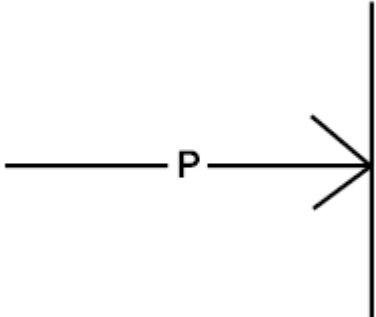
MIL-STD-2525C
APPENDIX B

TABLE B-IV. Military operations tactical graphics - Continued.

| GRAPHIC | IMAGES |
|--|--|
| <p>TACGRP.TSK.OCC</p> <p>TACTICAL GRAPHICS TASKS OCCUPY</p> <p>Hierarchy: 2.X.1.16</p> <p><u>Parameters:</u></p> <ol style="list-style-type: none"> 1. Anchor Points. This graphic requires two anchor points. Point 1 defines the center point of the graphic and point 2 defines the graphic's start point and radius. 2. Size/Shape. Points 1 and 2 will determine a radius that is long enough for the graphic to encompass the feature(s) being occupied. The opening will be a 30-degree arc of the circle. 3. Orientation. The opening will be on the friendly side of the graphic. | <p>Template</p>  <p>G*TPO-----***X</p> |
| <p>Static/Dynamic: D</p> | <p>Example</p>  <p>G*TPO-----***X</p> |

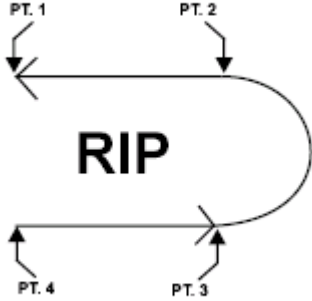

MIL-STD-2525C
APPENDIX B

TABLE B-IV. Military operations tactical graphics - Continued.

| GRAPHIC | IMAGES |
|---|---|
| <p>TACGRP.TSK.PNE</p> <p>TACTICAL GRAPHICS TASKS PENETRATE</p> <p>Hierarchy: 2.X.1.17</p> <p><u>Parameters:</u></p> <p>1. Anchor Points. This graphic requires three anchor points. Points 1 and 2 define the endpoints of the graphic's vertical line. Point 3 defines the rear of the graphic.</p> <p>2. Size/Shape. Points 1 and 2 determine the height of the graphic and point 3 determines its length. The arrow will project perpendicularly from the midpoint of the vertical line.</p> <p>3. Orientation. The arrow points toward enemy forces.</p> | <p>Template</p>  <p style="text-align: right;">G*TPP-----***X</p> |
| <p>Static/Dynamic: D</p> | <p>Example</p>  <p style="text-align: right;">G*TPP-----***X</p> |

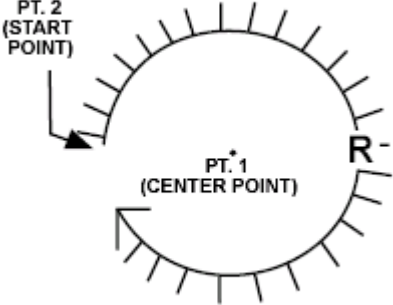
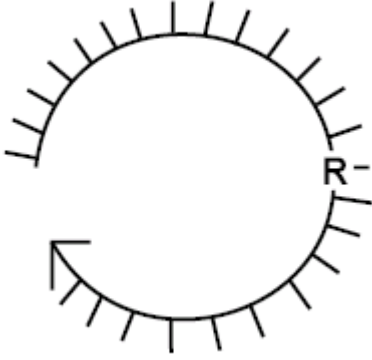
MIL-STD-2525C
APPENDIX B

TABLE B-IV. Military operations tactical graphics - Continued.

| GRAPHIC | IMAGES |
|--|---|
| <p>TACGRP.TSK.RIP</p> <p>TACTICAL GRAPHICS TASKS RELIEF IN PLACE (RIP)</p> <p>Hierarchy: 2.X.1.18</p> <p>Parameters:</p> <p>1. Anchor Points. This graphic requires four anchor points. Point 1 defines the tip of the first arrowhead. Point 2 defines the end of the straight line portion of the first arrow. Point 3 defines the tip of the second arrowhead. Point 4 defines the end of the second arrow.</p> <p>2. Size/Shape. Points 1 and 2 and points 3 and 4 determine the length of each arrow. Points 2 and 3 shall be connected by a smooth, curved line.</p> <p>3. Orientation. Determined by the anchor points. The unit being relieved is typically located at the base of the curve, and the unit performing the relief is typically located at the end of the symbol. The arrowhead typically points to the location the relieved unit should move to.</p> <p>Static/Dynamic: D</p> | <p>Template</p>  <p>G*TPR-----***X</p> |
| | <p>Example</p>  <p>G*TPR-----***X</p> |

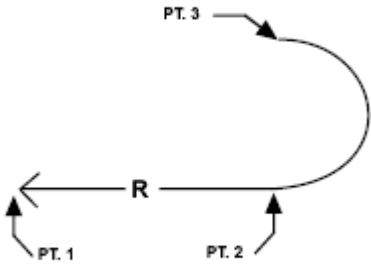
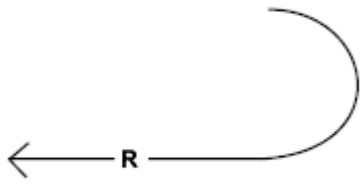
MIL-STD-2525C
APPENDIX B

TABLE B-IV. Military operations tactical graphics - Continued.

| GRAPHIC | IMAGES |
|--|--|
| <p>TACGRP.TSK.RTN</p> <p>TACTICAL GRAPHICS TASKS RETAIN</p> <p>Hierarchy: 2.X.1.19</p> <p><u>Parameters:</u></p> <ol style="list-style-type: none"> 1. Anchor Points. This graphic requires two anchor points. Point 1 defines the center point of the graphic and point 2 defines the graphic's start point and radius. 2. Size/Shape. Points 1 and 2 will determine a radius that is long enough for the graphic to encompass the feature(s) being retained. The opening will be a 30-degree arc of the circle. 3. Orientation. The opening will be on the friendly side of the graphic. | <p>Template</p>  <p>G*TPQ-----***X</p> |
| <p>Static/Dynamic: D</p> | <p>Example</p>  <p>G*TPQ-----***X</p> |

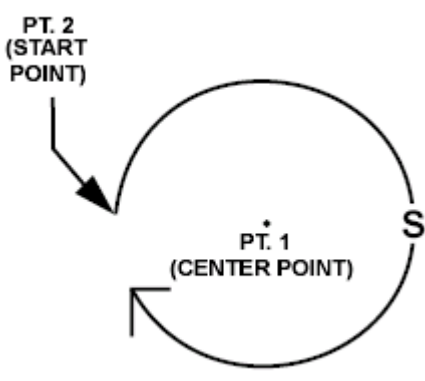
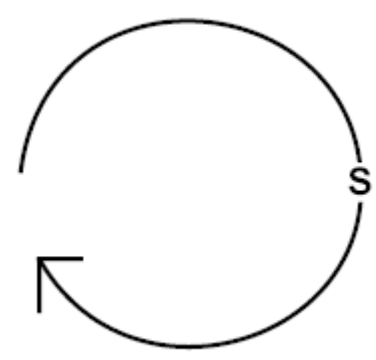
MIL-STD-2525C
APPENDIX B

TABLE B-IV. Military operations tactical graphics - Continued.

| GRAPHIC | IMAGES |
|---|---|
| <p>TACGRP.TSK.RTM</p> <p>TACTICAL GRAPHICS TASKS RETIREMENT</p> <p>Hierarchy: 2.X.1.20</p> <p><u>Parameters:</u></p> <p>1. Anchor Points. This graphic requires three anchor points. Point 1 defines the tip of the arrowhead. Point 2 defines the end of the straight line portion of the graphic. Point 3 defines the diameter and orientation of the 180 degree arc.</p> <p>2. Size/Shape. Points 1 and 2 determine the length of the straight line portion of the symbol. Point 3 defines which side of the line the arc is on and the diameter of the arc.</p> <p>3. Orientation. The arrow points in the direction of the action. The tip of the arrowhead may indicate the location where the action is to conclude. The unit's current location is typically represented at the base of the arc. The 180 degree circular arc is always perpendicular to the line.</p> <p>Static/Dynamic: D</p> | <p>Template</p>  <p>G*TPM-----***X</p> |
| | <p>Example</p>  <p>G*TPM-----***X</p> |

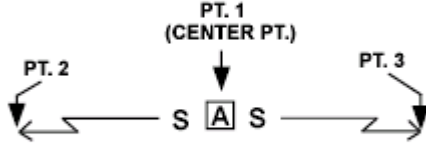
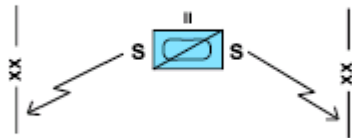
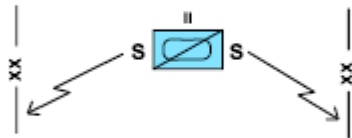
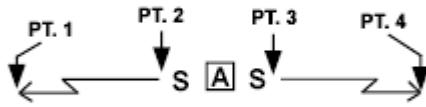
MIL-STD-2525C
APPENDIX B

TABLE B-IV. Military operations tactical graphics - Continued.

| GRAPHIC | IMAGES |
|---|---|
| <p>TACGRP.TSK.SCE</p> <p>TACTICAL GRAPHICS TASKS SECURE</p> <p>Hierarchy: 2.X.1.21</p> <p>Parameters:</p> <ol style="list-style-type: none"> 1. Anchor Points. This graphic requires two anchor points. Point 1 defines the center point of the graphic and point 2 defines the graphic's start point and radius. 2. Size/Shape. Points 1 and 2 will determine a radius that is long enough for the graphic to encompass the feature(s) being secured. The opening will be a 30-degree arc of the circle. 3. Orientation. The opening will be on the friendly side of the graphic. <p>Static/Dynamic: D</p> | <p>Template</p>  <p>G*TPS-----***X</p> <p>Example</p>  <p>G*TPS-----***X</p> |
| <p>TACGRP.TSK.SEC</p> <p>TACTICAL GRAPHICS TASKS SECURITY</p> <p>Hierarchy: 2.X.1.22</p> <p>Static/Dynamic: N/A</p> | <p>N/A</p> |

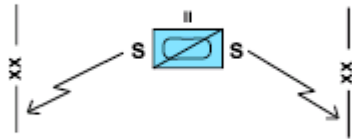
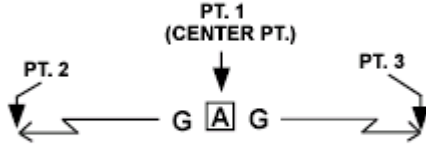
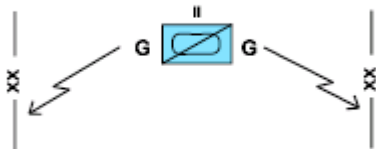
MIL-STD-2525C
APPENDIX B

TABLE B-IV. Military operations tactical graphics - Continued.

| GRAPHIC | IMAGES |
|---|---|
| <p>TACGRP.TSK.SEC.SCN</p> <p>TACTICAL GRAPHICS TASKS SECURITY SCREEN</p> <p>Hierarchy: 2.X.1.22.1</p> <p><u>Parameters:</u></p> <p>1. Anchor Points. Where four points are available Point 1 and Point 2 define the ends of one arrow and Point 3 and Point 4 define the ends of the other arrow. Point 1 and Point 4 define the ends of their respective arrowheads.</p> <p>Where three points are available Point 1 defines the vertex of the graphic. Points 2 and 3 define the tips of the arrowheads.</p> <p>2. Size/Shape. Where four points are available Points 1 and 2 and Points 3 and 4 determine the length of the arrows.</p> <p>Where three points are available Points 1 and 2 and points 1 and 3 determine the length of the arrows. The length and orientation of the arrows can vary independently.</p> <p>3. Orientation. Orientation is determined by the anchor points. The arrowheads may touch other graphics that define the limits of the task. The tactical symbol indicator is centered between point 2 and point 3 when four points are in use or centered on Point 1 when three points are in use.</p> <p>Static/Dynamic: D</p> | <p>Template1</p>  <p>G*TPUS----***X</p> |
| <p>Example1</p>  <p>G*TPUS----***X</p> | <p>Example1</p>  <p>G*TPUS----***X</p> |
| | <p>Template2</p>  <p>G*TPUS----***X</p> |

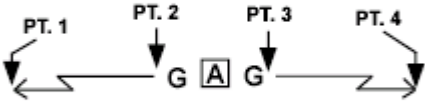
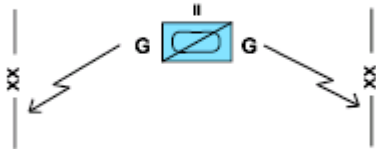
MIL-STD-2525C
APPENDIX B

TABLE B-IV. Military operations tactical graphics - Continued.

| GRAPHIC | IMAGES |
|---|---|
| | <p>Example2</p>  <p>G*TPUS----***X</p> |
| <p>TACGRP.TSK.SEC.GUD</p> <p>TACTICAL GRAPHICS TASKS SECURITY GUARD</p> <p>Hierarchy: 2.X.1.22.2</p> <p><u>Parameters:</u></p> <p>1. Anchor Points. Where four points are available Point 1 and Point 2 define the ends of one arrow and Point 3 and Point 4 define the ends of the other arrow. Point 1 and Point 4 define the ends of their respective arrowheads.</p> <p>Where three points are available Point 1 defines the vertex of the graphic. Points 2 and 3 define the tips of the arrowheads.</p> | <p>Template1</p>  <p>G*TPUG----***X</p> |
| <p>2. Size/Shape. Where four points are available Points 1 and 2 and Points 3 and 4 determine the length of the arrows.</p> <p>Where three points are available Points 1 and 2 and points 1 and 3 determine the length of the arrows. The length and orientation of the arrows can vary independently.</p> <p>3. Orientation. Orientation is determined by the anchor points. The arrowheads may touch other graphics that define the limits of the task. The tactical symbol indicator is centered between point 2 and point 3 when four points are in use or centered on Point 1 when three points are in use.</p> <p>Static/Dynamic: D</p> | <p>Example1</p>  <p>G*TPUG----***X</p> |

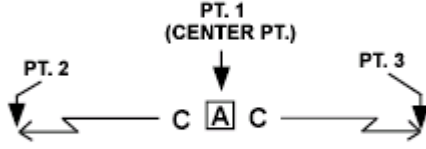
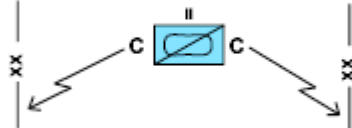
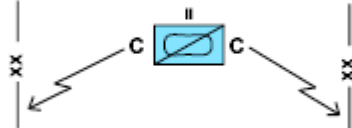
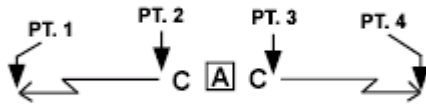
MIL-STD-2525C
APPENDIX B

TABLE B-IV. Military operations tactical graphics - Continued.

| GRAPHIC | IMAGES |
|---------|--|
| | <p>Template2</p>  <p style="text-align: center;">G*TPUG----***X</p> |
| | <p>Example2</p>  <p style="text-align: center;">G*TPUG----***X</p> |

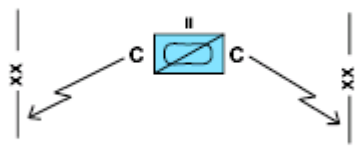
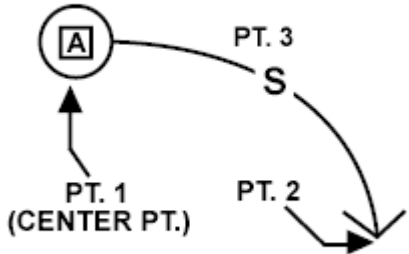
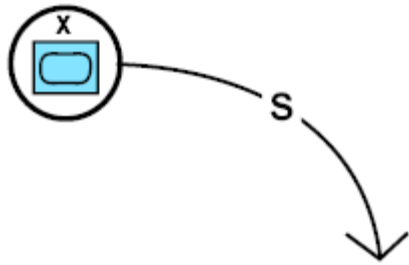
MIL-STD-2525C
APPENDIX B

TABLE B-IV. Military operations tactical graphics - Continued.

| GRAPHIC | IMAGES |
|--|---|
| <p>TACGRP.TSK.SEC.COV</p> <p>TACTICAL GRAPHICS TASKS SECURITY COVER</p> <p>Hierarchy: 2.X.1.22.3</p> <p><u>Parameters:</u></p> <p>1. Anchor Points. Where four points are available Point 1 and Point 2 define the ends of one arrow and Point 3 and Point 4 define the ends of the other arrow. Point 1 and Point 4 define the ends of their respective arrowheads.</p> <p>Where three points are available Point 1 defines the vertex of the graphic. Points 2 and 3 define the tips of the arrowheads.</p> <p>2. Size/Shape. Where four points are available Points 1 and 2 and Points 3 and 4 determine the length of the arrows.</p> <p>Where three points are available Points 1 and 2 and points 1 and 3 determine the length of the arrows. The length and orientation of the arrows can vary independently.</p> <p>3. Orientation. Orientation is determined by the anchor points. The arrowheads may touch other graphics that define the limits of the task. The tactical symbol indicator is centered between point 2 and point 3 when four points are in use or centered on Point 1 when three points are in use.</p> <p>Static/Dynamic: D</p> | <p>Template1</p>  <p>G*TPUC----***X</p> |
| <p>Example1</p>  <p>G*TPUC----***X</p> | <p>Example1</p>  <p>G*TPUC----***X</p> |
| | <p>Template2</p>  <p>G*TPUC----***X</p> |

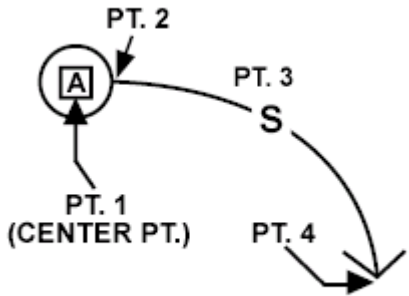
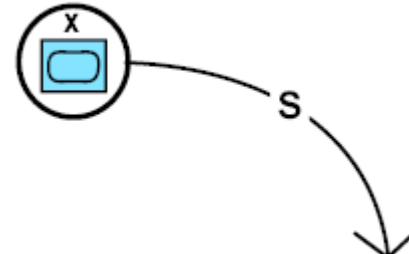
MIL-STD-2525C
APPENDIX B

TABLE B-IV. Military operations tactical graphics - Continued.

| GRAPHIC | IMAGES |
|--|--|
| | <p>Example2</p>  <p>G*TPUC----***X</p> |
| <p>TACGRP.TSK.SZE</p> <p>TACTICAL GRAPHICS TASKS SEIZE</p> <p>Hierarchy: 2.X.1.23</p> <p>Parameters:</p> <p>1. Anchor Points. Where four points are available Point 1 defines the center of the circle. Point 2 defines the radius of the circle. Point 3 defines the curvature of the arc. Point 4 defines the end of the arrow.</p> <p>Where three points are available Point 1 defines the center point of the circle. Point 2 defines the tip of the arrowhead. Point 3 defines the 90 degree arc.</p> | <p>Template1</p>  <p>G*TPZ-----***X</p> |
| <p>2. Size/Shape. Where four points are available Points 1 and 2 define the size of the circle, which should be adjusted as needed to contain the unit assigned the task. Point 3 controls the curvature of the arc. Point 4 defines the end of the arrow.</p> <p>Where three points are available Points 1 and 2 are connected by a 90 degree arc. The circle will at least be large enough to accommodate a tactical symbol. Point 3 indicates on which side of the line the arc is placed.</p> <p>3. Orientation. The arrowhead identifies the location/object to be seized, and the circle identifies the unit(s) assigned the task. See paragraph 5.7.4 for options to accommodate multiple units.</p> <p>Static/Dynamic: D</p> | <p>Example1</p>  <p>G*TPZ-----***X</p> |

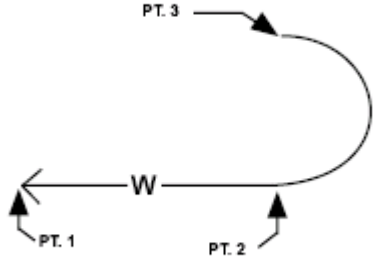
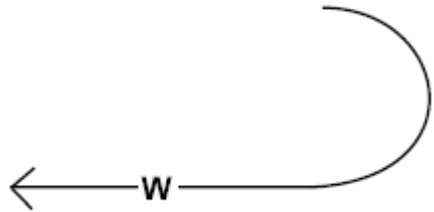
MIL-STD-2525C
APPENDIX B

TABLE B-IV. Military operations tactical graphics - Continued.

| GRAPHIC | IMAGES |
|---------|---|
| | <p>Template2</p>  <p>G*TPZ-----***X</p> |
| | <p>Example2</p>  <p>G*TPZ-----***X</p> |

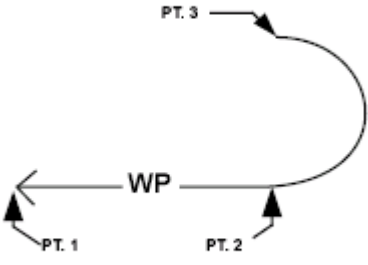
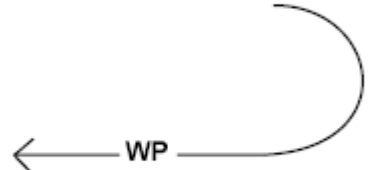
MIL-STD-2525C
APPENDIX B

TABLE B-IV. Military operations tactical graphics - Continued.

| GRAPHIC | IMAGES |
|--|---|
| <p>TACGRP.TSK.WDR</p> <p>TACTICAL GRAPHICS TASKS WITHDRAW</p> <p>Hierarchy: 2.X.1.24</p> <p><u>Parameters:</u></p> <p>1. Anchor Points. This graphic requires three anchor points. Point 1 defines the tip of the arrowhead. Point 2 defines the end of the straight line portion of the graphic. Point 3 defines the diameter and orientation of the 180 degree circular arc.</p> <p>2. Size/Shape. Points 1 and 2 determine the length of the straight line portion of the symbol. Point 3 defines which side of the line the arc is on and the diameter of the arc.</p> <p>3. Orientation. The arrow points in the direction of the action. The tip of the arrowhead may indicate the location where the action is to conclude. The unit's current location is typically represented at the base of the arc. The 180 degree circular arc is always perpendicular to the line.</p> <p>Static/Dynamic: D</p> | <p>Template</p>  <p>G*TPW-----***X</p> |
| | <p>Example</p>  <p>G*TPW-----***X</p> |

MIL-STD-2525C
APPENDIX B

TABLE B-IV. Military operations tactical graphics - Continued.

| GRAPHIC | IMAGES |
|--|--|
| <p>TACGRP.TSK.WDR.WDRUP</p> <p>TACTICAL GRAPHICS TASKS WITHDRAW WITHDRAW UNDER PRESSURE</p> <p>Hierarchy: 2.X.1.24.1</p> <p><u>Parameters:</u></p> <p>1. Anchor Points. This graphic requires three anchor points. Point 1 defines the tip of the arrowhead. Point 2 defines the end of the straight line portion of the graphic. Point 3 defines the diameter and orientation of the 180 degree circular arc.</p> <p>2. Size/Shape. Points 1 and 2 determine the length of the straight line portion of the symbol. Point 3 defines which side of the line the arc is on and the diameter of the arc.</p> <p>3. Orientation. The arrow points in the direction of the action. The tip of the arrowhead may indicate the location where the action is to conclude. The unit's current location is typically represented at the base of the arc. The 180 degree circular arc is always perpendicular to the line.</p> <p>Static/Dynamic: D</p> | <p>Template</p>  <p>G*TPWP----***X</p> <p>Example</p>  <p>G*TPWP----***X</p> |
| <p>TACGRP.C2GM</p> <p>TACTICAL GRAPHICS COMMAND AND CONTROL AND GENERAL MANEUVER</p> <p>Hierarchy: 2.X.2</p> <p>Static/Dynamic: N/A</p> | <p>N/A</p> |
| <p>TACGRP.C2GM.GNL</p> <p>TACTICAL GRAPHICS COMMAND AND CONTROL AND GENERAL MANEUVER GENERAL</p> <p>Hierarchy: 2.X.2.1</p> <p>Static/Dynamic: N/A</p> | <p>N/A</p> |

MIL-STD-2525C
APPENDIX B

TABLE B-IV. Military operations tactical graphics - Continued.

| GRAPHIC | IMAGES |
|--|------------|
| <p>TACGRP.C2GM.GNL.PNT</p> <p>TACTICAL GRAPHICS COMMAND AND CONTROL AND GENERAL MANEUVER GENERAL POINTS</p> <p>Hierarchy: 2.X.2.1.1</p> <p>Static/Dynamic: N/A</p> | <p>N/A</p> |
| <p>TACGRP.C2GM.GNL.PNT.USW</p> <p>TACTICAL GRAPHICS COMMAND AND CONTROL AND GENERAL MANEUVER GENERAL POINTS UNDER SEA WARFARE</p> <p>Hierarchy: 2.X.2.1.1.1</p> <p>Static/Dynamic: N/A</p> | <p>N/A</p> |
| <p>TACGRP.C2GM.GNL.PNT.USW.UH2</p> <p>TACTICAL GRAPHICS COMMAND AND CONTROL AND GENERAL MANEUVER GENERAL POINTS UNDER SEA WARFARE UNDERWATER</p> <p>Hierarchy: 2.X.2.1.1.1.1</p> <p>Static/Dynamic: N/A</p> | <p>N/A</p> |

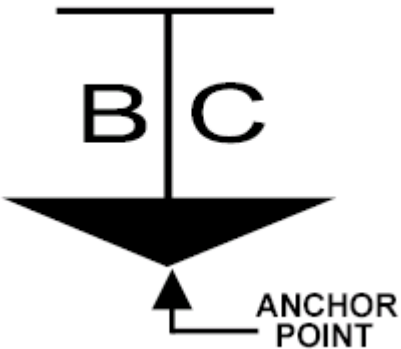

MIL-STD-2525C
APPENDIX B

TABLE B-IV. Military operations tactical graphics - Continued.

| GRAPHIC | IMAGES |
|---|--|
| <p>TACGRP.C2GM.GNL.PNT.USW.UH2.DTM</p> <p>TACTICAL GRAPHICS COMMAND AND CONTROL AND GENERAL MANEUVER GENERAL POINTS UNDER SEA WARFARE UNDERWATER DATUM</p> <p>Hierarchy: 2.X.2.1.1.1.1.1</p> <p>Parameters:</p> <ol style="list-style-type: none"> 1. Anchor Points. This graphic requires one anchor point. The point defines the center of the graphic. 2. Size/Shape. Static. 3. Orientation. The graphic will be oriented as shown in the example to the right, and will be centered over the datum. <p>Static/Dynamic: S</p> | <p>Template</p> <div data-bbox="836 457 1198 737" style="text-align: center;"> </div> <p style="text-align: center;">G*GPGPUUD-****X</p> |
| | <p>Example</p> <div data-bbox="889 995 1166 1268" style="text-align: center;"> </div> <p style="text-align: center;">G*GPGPUUD-****X</p> |



MIL-STD-2525C
APPENDIX B

TABLE B-IV. Military operations tactical graphics - Continued.

| GRAPHIC | IMAGES |
|---|---|
| <p>TACGRP.C2GM.GNL.PNT.USW.UH2.BCON</p> <p>TACTICAL GRAPHICS COMMAND AND CONTROL AND GENERAL MANEUVER GENERAL POINTS UNDER SEA WARFARE UNDERWATER BRIEF CONTACT</p> <p>Hierarchy: 2.X.2.1.1.1.1.2</p> <p><u>Parameters:</u></p> <p>1. Anchor Points. This graphic requires one anchor point. The point defines the tip of the arrowhead.</p> <p>2. Size/Shape. Static.</p> | <p>Template</p>  <p>G*GPGPUUB-****X</p> |
| <p>3. Orientation. The graphic will typically be oriented upright, as shown in the example to the right, but will be rotatable in 90 degree increments.</p> <p>Static/Dynamic: S</p> | <p>Example</p>  <p>G*GPGPUUB-****X</p> |

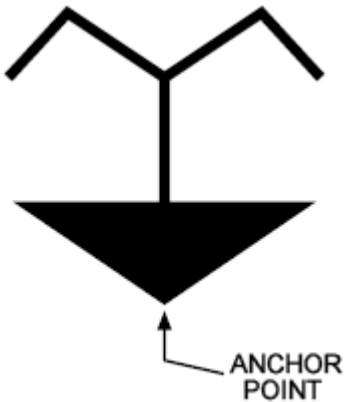
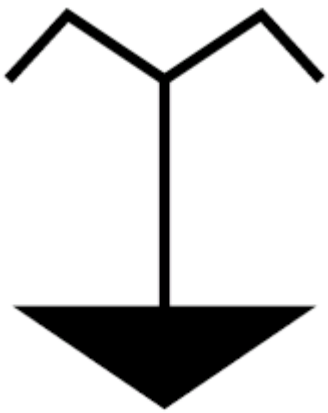
MIL-STD-2525C
APPENDIX B

TABLE B-IV. Military operations tactical graphics - Continued.

| GRAPHIC | IMAGES |
|--|---|
| <p>TACGRP.C2GM.GNL.PNT.USW.UH2.LCON</p> <p>TACTICAL GRAPHICS COMMAND AND CONTROL AND GENERAL MANEUVER GENERAL POINTS UNDER SEA WARFARE UNDERWATER LOST CONTACT</p> <p>Hierarchy: 2.X.2.1.1.1.1.3</p> <p><u>Parameters:</u></p> <p>1. Anchor Points. This graphic requires one anchor point. The point defines the tip of the arrowhead.</p> <p>2. Size/Shape. Static.</p> | <p>Template</p>  <p>G*GPGPUUL_****X</p> |
| <p>3. Orientation. The graphic will typically be oriented upright, as shown in the example to the right, but will be rotatable in 90 degree increments.</p> <p>Static/Dynamic: S</p> | <p>Example</p>  <p>G*GPGPUUL_****X</p> |

MIL-STD-2525C
APPENDIX B

TABLE B-IV. Military operations tactical graphics - Continued.

| GRAPHIC | IMAGES |
|---|---|
| <p>TACGRP.C2GM.GNL.PNT.USW.UH2.SNK</p> <p>TACTICAL GRAPHICS COMMAND AND CONTROL AND GENERAL MANEUVER GENERAL POINTS UNDER SEA WARFARE UNDERWATER SINKER</p> <p>Hierarchy: 2.X.2.1.1.1.1.4</p> <p>Parameters:</p> <p>1. Anchor Points. This graphic requires one anchor point. The point defines the tip of the arrowhead.</p> <p>2. Size/Shape. Static.</p> <p>3. Orientation. The graphic will typically be oriented upright, as shown in the example to the right, but will be rotatable in 90 degree increments.</p> <p>Static/Dynamic: S</p> | <p>Template</p>  <p>G*GPGPUUS-****X</p> |
| | <p>Example</p>  <p>G*GPGPUUS-****X</p> |

MIL-STD-2525C
APPENDIX B

TABLE B-IV. Military operations tactical graphics - Continued.

| GRAPHIC | IMAGES |
|--|--|
| <p>TACGRP.C2GM.GNL.PNT.USW.SNBY</p> <p>TACTICAL GRAPHICS COMMAND AND CONTROL AND GENERAL MANEUVER GENERAL POINTS UNDER SEA WARFARE SONOBUOY</p> <p>Hierarchy: 2.X.2.1.1.1.2</p> <p><u>Parameters:</u></p> <p>1. Anchor Points. This graphic requires one anchor point. The point defines the center of the circle.</p> <p>2. Size/Shape. Static. The diameter of the circle should be 1/2 the height of the graphic.</p> <p>3. Orientation. The graphic's center point is typically centered over the desired location. The graphic will typically be oriented upright, as shown in the example to the right, but will be rotatable in 90 degree increments.</p> <p>Static/Dynamic: S</p> | <p>Template</p> <div data-bbox="868 409 1112 766" style="text-align: center;"> <p>CENTER POINT</p> </div> <p>G*GPGPUY--****X</p> |
| | <p>Example</p> <div data-bbox="917 934 1112 1312" style="text-align: center;"> </div> <p>G*GPGPUY--****X</p> |

MIL-STD-2525C
APPENDIX B

TABLE B-IV. Military operations tactical graphics - Continued.

| GRAPHIC | IMAGES |
|---|---|
| <p>TACGRP.C2GM.GNL.PNT.USW.SNBY.PT NCTR</p> <p>TACTICAL GRAPHICS COMMAND AND CONTROL AND GENERAL MANEUVER GENERAL POINTS UNDER SEA WARFARE SONOBUOY PATTERN CENTER</p> <p>Hierarchy: 2.X.2.1.1.1.2.1</p> <p><u>Parameters:</u></p> <p>1. Anchor Points. This graphic requires one anchor point. The point defines the center of the circle.</p> <p>2. Size/Shape. Static. The diameter of the circle should be 1/2 the height of the graphic.</p> <p>3. Orientation. The graphic's center point is typically centered over the desired location. The graphic will typically be oriented upright, as shown in the example to the right, but will be rotatable in 90 degree increments.</p> <p>Static/Dynamic: S</p> | <p>Template</p> <div data-bbox="868 409 1112 766" style="text-align: center;"> </div> <p style="text-align: center;">G*GPGPUYP-****X</p> <hr/> <p>Example</p> <div data-bbox="917 934 1112 1312" style="text-align: center;"> </div> <p style="text-align: center;">G*GPGPUYP-****X</p> |

MIL-STD-2525C
APPENDIX B

TABLE B-IV. Military operations tactical graphics - Continued.

| GRAPHIC | IMAGES |
|---|--|
| <p>TACGRP.C2GM.GNL.PNT.USW.SNBY.DIFAR</p> <p>TACTICAL GRAPHICS COMMAND AND CONTROL AND GENERAL MANEUVER GENERAL POINTS UNDER SEA WARFARE SONOBUOY DIRECTIONAL FREQUENCY ANALYZING AND RECORDING (DIFAR)</p> <p>Hierarchy: 2.X.2.1.1.1.2.2</p> <p><u>Parameters:</u></p> <p>1. Anchor Points. This graphic requires one anchor point. The point defines the center of the circle.</p> | <p>Template</p> <div data-bbox="868 409 1112 766" style="text-align: center;"> </div> <p>G*GPGPUYD-****X</p> |
| <p>2. Size/Shape. Static. The diameter of the circle should be 1/2 the height of the graphic.</p> <p>3. Orientation. The graphic's center point is typically centered over the desired location. The graphic will typically be oriented upright, as shown in the example to the right, but will be rotatable in 90 degree increments.</p> <p>Static/Dynamic: S</p> | <p>Example</p> <div data-bbox="917 934 1112 1312" style="text-align: center;"> </div> <p>G*GPGPUYD-****X</p> |

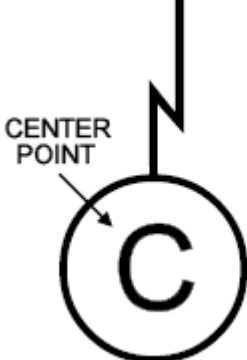

MIL-STD-2525C
APPENDIX B

TABLE B-IV. Military operations tactical graphics - Continued.

| GRAPHIC | IMAGES |
|--|--|
| <p>TACGRP.C2GM.GNL.PNT.USW.SNBY.LOFAR</p> <p>TACTICAL GRAPHICS COMMAND AND CONTROL AND GENERAL MANEUVER GENERAL POINTS UNDER SEA WARFARE SONOBUOY LOW FREQUENCY ANALYZING AND RECORDING (LOFAR)</p> <p>Hierarchy: 2.X.2.1.1.1.2.3</p> <p><u>Parameters:</u></p> <p>1. Anchor Points. This graphic requires one anchor point. The point defines the center of the circle.</p> <p>2. Size/Shape. Static. The diameter of the circle should be 1/2 the height of the graphic.</p> <p>3. Orientation. The graphic's center point is typically centered over the desired location. The graphic will typically be oriented upright, as shown in the example to the right, but will be rotatable in 90 degree increments.</p> <p>Static/Dynamic: S</p> | <p>Template</p> <div data-bbox="868 409 1112 766" style="text-align: center;"> </div> <p>G*GPGPUYL_****X</p> |
| | <p>Example</p> <div data-bbox="917 934 1112 1312" style="text-align: center;"> </div> <p>G*GPGPUYL_****X</p> |

MIL-STD-2525C
APPENDIX B

TABLE B-IV. Military operations tactical graphics - Continued.

| GRAPHIC | IMAGES |
|---|--|
| <p>TACGRP.C2GM.GNL.PNT.USW.SNBY.CASS</p> <p>TACTICAL GRAPHICS COMMAND AND CONTROL AND GENERAL MANEUVER GENERAL POINTS UNDER SEA WARFARE SONOBUOY COMMAND ACTIVE SONOBUOY SYSTEM (CASS)</p> <p>Hierarchy: 2.X.2.1.1.1.2.4</p> <p><u>Parameters:</u></p> <p>1. Anchor Points. This graphic requires one anchor point. The point defines the center of the circle.</p> <p>2. Size/Shape. Static. The diameter of the circle should be 1/2 the height of the graphic.</p> <p>3. Orientation. The graphic's center point is typically centered over the desired location. The graphic will typically be oriented upright, as shown in the example to the right, but will be rotatable in 90 degree increments.</p> <p>Static/Dynamic: S</p> | <p>Template</p> <div style="text-align: center;">  <p>G*GPGPUYC_****X</p> </div> |
| | <p>Example</p> <div style="text-align: center;">  <p>G*GPGPUYC_****X</p> </div> |

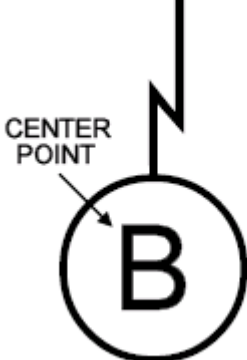

MIL-STD-2525C
APPENDIX B

TABLE B-IV. Military operations tactical graphics - Continued.

| GRAPHIC | IMAGES |
|---|--|
| <p>TACGRP.C2GM.GNL.PNT.USW.SNBY.DICASS</p> <p>TACTICAL GRAPHICS COMMAND AND CONTROL AND GENERAL MANEUVER GENERAL POINTS UNDER SEA WARFARE SONOBUOY DIRECTIONAL COMMAND ACTIVE SONOBUOY SYSTEM (DICASS)</p> <p>Hierarchy: 2.X.2.1.1.1.2.5</p> <p><u>Parameters:</u></p> <p>1. Anchor Points. This graphic requires one anchor point. The point defines the center of the circle.</p> <p>2. Size/Shape. Static. The diameter of the circle should be 1/2 the height of the graphic.</p> <p>3. Orientation. The graphic will typically be oriented upright, as shown in the example to the right, but will be rotatable in 90 degree increments.</p> <p>Static/Dynamic: S</p> | <p>Template</p> <div data-bbox="868 409 1112 766" style="text-align: center;"> </div> <p style="text-align: center;">G*GPGPUYS-****X</p> |
| | <p>Example</p> <div data-bbox="917 934 1112 1312" style="text-align: center;"> </div> <p style="text-align: center;">G*GPGPUYS-****X</p> |

MIL-STD-2525C
APPENDIX B

TABLE B-IV. Military operations tactical graphics - Continued.

| GRAPHIC | IMAGES |
|--|--|
| <p>TACGRP.C2GM.GNL.PNT.USW.SNBY.BT</p> <p>TACTICAL GRAPHICS COMMAND AND CONTROL AND GENERAL MANEUVER GENERAL POINTS UNDER SEA WARFARE SONOBUOY BATHYTHERMOGRAPH TRANSMITTING (BT)</p> <p>Hierarchy: 2.X.2.1.1.1.2.6</p> <p><u>Parameters:</u></p> <p>1. Anchor Points. This graphic requires one anchor point. The point defines the center of the circle.</p> <p>2. Size/Shape. Static. The diameter of the circle should be 1/2 the height of the graphic.</p> <p>3. Orientation. The graphic's center point is typically centered over the desired location. The graphic will typically be oriented upright, as shown in the example to the right, but will be rotatable in 90 degree increments.</p> <p>Static/Dynamic: S</p> | <p>Template</p> <div style="text-align: center;">  <p>G*GPGPUYB-****X</p> </div> |
| | <p>Example</p> <div style="text-align: center;">  <p>G*GPGPUYB-****X</p> </div> |

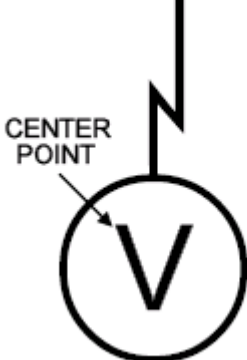

MIL-STD-2525C
APPENDIX B

TABLE B-IV. Military operations tactical graphics - Continued.

| GRAPHIC | IMAGES |
|---|---|
| <p>TACGRP.C2GM.GNL.PNT.USW.SNBY.AN M</p> <p>TACTICAL GRAPHICS COMMAND AND CONTROL AND GENERAL MANEUVER GENERAL POINTS UNDER SEA WARFARE SONOBUOY ANM</p> <p>Hierarchy: 2.X.2.1.1.1.2.7</p> <p><u>Parameters:</u></p> <p>1. Anchor Points. This graphic requires one anchor point. The point defines the center of the circle.</p> <p>2. Size/Shape. Static. The diameter of the circle should be 1/2 the height of the graphic.</p> <p>3. Orientation. The graphic's center point is typically centered over the desired location. The graphic will typically be oriented upright, as shown in the example to the right, but will be rotatable in 90 degree increments.</p> <p>Static/Dynamic: S</p> | <p>Template</p> <div data-bbox="868 409 1112 766" style="text-align: center;"> </div> <p style="text-align: center;">G*GPGPUYA-****X</p> <hr/> <p>Example</p> <div data-bbox="917 934 1112 1312" style="text-align: center;"> </div> <p style="text-align: center;">G*GPGPUYA-****X</p> |

MIL-STD-2525C
APPENDIX B

TABLE B-IV. Military operations tactical graphics - Continued.

| GRAPHIC | IMAGES |
|--|---|
| <p>TACGRP.C2GM.GNL.PNT.USW.SNBY.VLAD</p> <p>TACTICAL GRAPHICS COMMAND AND CONTROL AND GENERAL MANEUVER GENERAL POINTS UNDER SEA WARFARE SONOBUOY VERTICAL LINE ARRAY DIFAR (VLAD)</p> <p>Hierarchy: 2.X.2.1.1.1.2.8</p> <p><u>Parameters:</u></p> <p>1. Anchor Points. This graphic requires one anchor point. The point defines the center of the circle.</p> <p>2. Size/Shape. Static. The diameter of the circle should be 1/2 the height of the graphic.</p> <p>3. Orientation. The graphic's center point is typically centered over the desired location. The graphic will typically be oriented upright, as shown in the example to the right, but will be rotatable in 90 degree increments.</p> <p>Static/Dynamic: S</p> | <p>Template</p>  <p>G*GPGPUYV-****X</p> |
| | <p>Example</p>  <p>G*GPGPUYV-****X</p> |

MIL-STD-2525C
APPENDIX B

TABLE B-IV. Military operations tactical graphics - Continued.

| GRAPHIC | IMAGES |
|--|---|
| <p>TACGRP.C2GM.GNL.PNT.USW.SNBY.ATAC</p> <p>TACTICAL GRAPHICS COMMAND AND CONTROL AND GENERAL MANEUVER GENERAL POINTS UNDER SEA WARFARE SONOBUOY ATAC</p> <p>Hierarchy: 2.X.2.1.1.1.2.9</p> <p><u>Parameters:</u></p> <p>1. Anchor Points. This graphic requires one anchor point. The point defines the center of the circle.</p> <p>2. Size/Shape. Static. The diameter of the circle should be 1/2 the height of the graphic.</p> <p>3. Orientation. The graphic's center point is typically centered over the desired location. The graphic will typically be oriented upright, as shown in the example to the right, but will be rotatable in 90 degree increments.</p> <p>Static/Dynamic: S</p> | <p>Template</p> <div data-bbox="868 409 1112 766" style="text-align: center;"> </div> <p style="text-align: center;">G*GPGPUYT-****X</p> <hr/> <p>Example</p> <div data-bbox="917 934 1112 1312" style="text-align: center;"> </div> <p style="text-align: center;">G*GPGPUYT-****X</p> |

MIL-STD-2525C
APPENDIX B

TABLE B-IV. Military operations tactical graphics - Continued.

| GRAPHIC | IMAGES |
|---|---|
| <p>TACGRP.C2GM.GNL.PNT.USW.SNBY.RO</p> <p>TACTICAL GRAPHICS COMMAND AND CONTROL AND GENERAL MANEUVER GENERAL POINTS UNDER SEA WARFARE SONOBUOY RANGE ONLY (RO)</p> <p>Hierarchy: 2.X.2.1.1.1.2.10</p> <p>Parameters:</p> <p>1. Anchor Points. This graphic requires one anchor point. The point defines the center of the circle.</p> <p>2. Size/Shape. Static. The diameter of the circle should be 1/2 the height of the graphic.</p> <p>3. Orientation. The graphic's center point is typically centered over the desired location. The graphic will typically be oriented upright, as shown in the example to the right, but will be rotatable in 90 degree increments.</p> <p>Static/Dynamic: S</p> | <p>Template</p> <div data-bbox="868 409 1112 766" style="text-align: center;"> </div> <p style="text-align: center;">G*GPGPUYR-****X</p> <hr/> <p>Example</p> <div data-bbox="917 934 1112 1312" style="text-align: center;"> </div> <p style="text-align: center;">G*GPGPUYR-****X</p> |

MIL-STD-2525C
APPENDIX B

TABLE B-IV. Military operations tactical graphics - Continued.

| GRAPHIC | IMAGES |
|--|---|
| <p>TACGRP.C2GM.GNL.PNT.USW.SNBY.KG P</p> <p>TACTICAL GRAPHICS COMMAND AND CONTROL AND GENERAL MANEUVER GENERAL POINTS UNDER SEA WARFARE SONOBUOY KINGPIN</p> <p>Hierarchy: 2.X.2.1.1.1.2.11</p> <p><u>Parameters:</u></p> <p>1. Anchor Points. This graphic requires one anchor point. The point defines the center of the circle.</p> <p>2. Size/Shape. Static. The diameter of the circle should be 1/2 the height of the graphic.</p> <p>3. Orientation. The graphic's center point is typically centered over the desired location. The graphic will typically be oriented upright, as shown in the example to the right, but will be rotatable in 90 degree increments.</p> <p>Static/Dynamic: S</p> | <p>Template</p> <div data-bbox="868 409 1112 766" style="text-align: center;"> </div> <p style="text-align: center;">G*GPGPUYK-****X</p> <hr/> <p>Example</p> <div data-bbox="917 934 1112 1312" style="text-align: center;"> </div> <p style="text-align: center;">G*GPGPUYK-****X</p> |



MIL-STD-2525C
APPENDIX B

TABLE B-IV. Military operations tactical graphics - Continued.

| GRAPHIC | IMAGES |
|---|---|
| <p>TACGRP.C2GM.GNL.PNT.USW.SNBY.EX P</p> <p>TACTICAL GRAPHICS COMMAND AND CONTROL AND GENERAL MANEUVER GENERAL POINTS UNDER SEA WARFARE SONOBUOY EXPIRED</p> <p>Hierarchy: N/A</p> <p><u>Parameters:</u></p> <p>1. Anchor Points. This graphic requires one anchor point. The point defines the center of the circle.</p> <p>2. Size/Shape. Static. The diameter of the circle should be 1/2 the height of the graphic.</p> <p>3. Orientation. The graphic's center point is typically centered over the desired location. The graphic will typically be oriented as upright, as shown in the example to the right, but can be rotated in 90 degree increments.</p> <p>Static/Dynamic: S</p> | <p>Template</p> <div data-bbox="868 409 1169 777" data-label="Image"> </div> <p>G*GPGPUYX-****X</p> |
| | <p>Example</p> <div data-bbox="868 945 1169 1312" data-label="Image"> </div> <p>G*GPGPUYX-****X</p> |

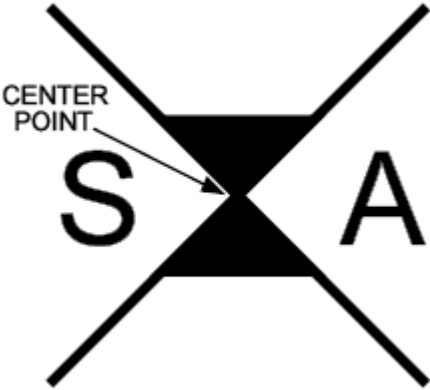

MIL-STD-2525C
APPENDIX B

TABLE B-IV. Military operations tactical graphics - Continued.

| GRAPHIC | IMAGES |
|--|---|
| <p>TACGRP.C2GM.GNL.PNT.USW.SRH</p> <p>TACTICAL GRAPHICS COMMAND AND CONTROL AND GENERAL MANEUVER GENERAL POINTS UNDER SEA WARFARE SEARCH</p> <p>Hierarchy: 2.X.2.1.1.1.3</p> <p><u>Parameters:</u></p> <ol style="list-style-type: none"> 1. Anchor Points. This graphic requires one anchor point. The center point defines the center of the graphic. 2. Size/Shape. Static. 3. Orientation. The graphic is typically centered over the desired location. <p>Static/Dynamic: S</p> | <p>Template</p>  <p>G*GPGPUS--****X</p> |
| | <p>Example</p>  <p>G*GPGPUS--****X</p> |

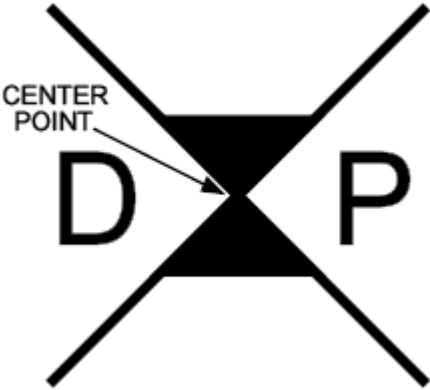

MIL-STD-2525C
APPENDIX B

TABLE B-IV. Military operations tactical graphics - Continued.

| GRAPHIC | IMAGES |
|---|---|
| <p>TACGRP.C2GM.GNL.PNT.USW.SRH.ARA</p> <p>TACTICAL GRAPHICS COMMAND AND CONTROL AND GENERAL MANEUVER GENERAL POINTS UNDER SEA WARFARE SEARCH SEARCH AREA</p> <p>Hierarchy: 2.X.2.1.1.1.3.1</p> <p>Parameters:</p> <ol style="list-style-type: none"> 1. Anchor Points. This graphic requires one anchor point. The center point defines the center of the graphic. 2. Size/Shape. Static. 3. Orientation. The graphic is typically centered over the desired location. <p>Static/Dynamic: S</p> | <p>Template</p>  <p>G*GPGPUSA-****X</p> |
| | <p>Example</p>  <p>G*GPGPUSA-****X</p> |

MIL-STD-2525C
APPENDIX B

TABLE B-IV. Military operations tactical graphics - Continued.

| GRAPHIC | IMAGES |
|--|--|
| <p>TACGRP.C2GM.GNL.PNT.USW.SRH.DIPP SN</p> <p>TACTICAL GRAPHICS COMMAND AND CONTROL AND GENERAL MANEUVER GENERAL POINTS UNDER SEA WARFARE SEARCH DIP POSITION</p> <p>Hierarchy: 2.X.2.1.1.1.3.2</p> <p><u>Parameters:</u></p> <p>1. Anchor Points. This graphic requires one anchor point. The center point defines the center of the graphic.</p> <p>2. Size/Shape. Static.</p> <p>3. Orientation. The graphic is typically centered over the desired location.</p> <p>Static/Dynamic: S</p> | <p>Template</p>  <p style="text-align: center;">G*GPGUSD-****X</p> |
| | <p>Example</p>  <p style="text-align: center;">G*GPGUSD-****X</p> |



MIL-STD-2525C
APPENDIX B

TABLE B-IV. Military operations tactical graphics - Continued.

| GRAPHIC | IMAGES |
|--|---|
| <p>TACGRP.C2GM.GNL.PNT.USW.SRH.CTR</p> <p>TACTICAL GRAPHICS COMMAND AND CONTROL AND GENERAL MANEUVER GENERAL POINTS UNDER SEA WARFARE SEARCH SEARCH CENTER</p> <p>Hierarchy: 2.X.2.1.1.1.3.3</p> <p>Parameters:</p> <p>1. Anchor Points. This graphic requires one anchor point. The center point defines the center of the graphic.</p> <p>2. Size/Shape. Static.</p> <p>3. Orientation. The graphic is typically centered over the desired location.</p> <p>Static/Dynamic: S</p> | <p>Template</p> <div data-bbox="824 430 1214 724" data-label="Image"> </div> <p>G*GPGPUSC_****X</p> |
| | <p>Example</p> <div data-bbox="824 934 1214 1312" data-label="Image"> </div> <p>G*GPGPUSC_****X</p> |

MIL-STD-2525C
APPENDIX B

TABLE B-IV. Military operations tactical graphics - Continued.

| GRAPHIC | IMAGES |
|---|--|
| <p>TACGRP.C2GM.GNL.PNT.REFPNT</p> <p>TACTICAL GRAPHICS COMMAND AND CONTROL AND GENERAL MANEUVER GENERAL POINTS REFERENCE POINT</p> <p>Hierarchy: 2.X.2.1.1.2</p> <p><u>Parameters:</u></p> <ol style="list-style-type: none"> 1. Anchor Points. This graphic requires one anchor point, the center of the graphic. 2. Size/Shape. Static. 3. Orientation. The graphic is centered over the desired location. <p>Static/Dynamic: S</p> | <p>Template</p> <div data-bbox="829 396 1211 779" style="text-align: center;">  </div> <p style="text-align: center;">G*GPGPR---****X</p> |
| | <p>Example</p> <div data-bbox="829 932 1211 1314" style="text-align: center;">  </div> <p style="text-align: center;">G*GPGPR---****X</p> |

MIL-STD-2525C
APPENDIX B

TABLE B-IV. Military operations tactical graphics - Continued.

| GRAPHIC | IMAGES |
|--|--|
| <p>TACGRP.C2GM.GNL.PNT.REFPNT.NAVREF</p> <p>TACTICAL GRAPHICS COMMAND AND CONTROL AND GENERAL MANEUVER GENERAL POINTS REFERENCE POINT NAVIGATIONAL REFERENCE POINT</p> <p>Hierarchy: 2.X.2.1.1.2.2</p> <p><u>Parameters:</u></p> <p>1. Anchor Points. This graphic requires one anchor point, the center of the graphic.</p> <p>2. Size/Shape. Static.</p> <p>3. Orientation. The graphic is typically centered over the desired location.</p> <p>Static/Dynamic: S</p> | <p>Template</p> <div data-bbox="829 396 1214 779" style="text-align: center;"> </div> <p>G*GPGPRN--****X</p> |
| | <p>Example</p> <div data-bbox="829 932 1214 1314" style="text-align: center;"> </div> <p>G*GPGPRN--****X</p> |

MIL-STD-2525C
APPENDIX B

TABLE B-IV. Military operations tactical graphics - Continued.

| GRAPHIC | IMAGES |
|---|---|
| <p>TACGRP.C2GM.GNL.PNT.REFPNT.SPLPNT</p> <p>TACTICAL GRAPHICS COMMAND AND CONTROL AND GENERAL MANEUVER GENERAL POINTS REFERENCE POINT SPECIAL POINT</p> <p>Hierarchy: 2.X.2.1.1.2.1</p> <p>Parameters:</p> <ol style="list-style-type: none"> 1. Anchor Points. This graphic requires one anchor point, the center of the graphic. 2. Size/Shape. Static. 3. Orientation. The graphic is typically centered over the desired location. <p>Static/Dynamic: S</p> | <p>Template</p> <div data-bbox="829 396 1214 779" data-label="Image"> </div> <p>G*GPGPRS--****X</p> |
| | <p>Example</p> <div data-bbox="829 932 1214 1314" data-label="Image"> </div> <p>G*GPGPRS--****X</p> |

MIL-STD-2525C
APPENDIX B

TABLE B-IV. Military operations tactical graphics - Continued.

| GRAPHIC | IMAGES |
|---|---|
| <p>TACGRP.C2GM.GNL.PNT.REFPNT.DLRP</p> <p>TACTICAL GRAPHICS COMMAND AND CONTROL AND GENERAL MANEUVER GENERAL POINTS REFERENCE POINT DLRP</p> <p>Hierarchy: 2.X.2.1.1.2.3</p> <p><u>Parameters:</u></p> <ol style="list-style-type: none"> 1. Anchor Points. This graphic requires one anchor point, the center of the graphic. 2. Size/Shape. Static. 3. Orientation. The graphic is typically centered over the desired location. <p>Static/Dynamic: S</p> | <p>Template</p> <div data-bbox="824 394 1214 781" data-label="Image"> </div> <p>G*GPGPRD--****X</p> |
| | <p>Example</p> <div data-bbox="824 932 1214 1318" data-label="Image"> </div> <p>G*GPGPRD--****X</p> |



MIL-STD-2525C
APPENDIX B

TABLE B-IV. Military operations tactical graphics - Continued.

| GRAPHIC | IMAGES |
|--|---|
| <p>TACGRP.C2GM.GNL.PNT.REFPNT.PIM</p> <p>TACTICAL GRAPHICS COMMAND AND CONTROL AND GENERAL MANEUVER GENERAL POINTS REFERENCE POINT POINT OF INTENDED MOVEMENT (PIM)</p> <p>Hierarchy: N/A</p> <p>Parameters:</p> <ol style="list-style-type: none"> 1. Anchor Points. This graphic requires one anchor point, the center of the graphic. 2. Size/Shape. Static. 3. Orientation. The graphic is centered over the desired location. | <p>Template</p> <div data-bbox="829 396 1214 779" data-label="Image"> </div> <p>G*GPGPRP--****X</p> |
| <p>Static/Dynamic: S</p> | <p>Example</p> <div data-bbox="829 932 1214 1314" data-label="Image"> </div> <p>G*GPGPRP--****X</p> |

MIL-STD-2525C
APPENDIX B

TABLE B-IV. Military operations tactical graphics - Continued.

| GRAPHIC | IMAGES |
|--|---|
| <p>TACGRP.C2GM.GNL.PNT.REFPNT.MRSH</p> <p>TACTICAL GRAPHICS COMMAND AND CONTROL AND GENERAL MANEUVER GENERAL POINTS REFERENCE POINT MARSHALL POINT</p> <p>Hierarchy: N/A</p> <p><u>Parameters:</u></p> <ol style="list-style-type: none"> 1. Anchor Points. This graphic requires one anchor point, the center of the graphic. 2. Size/Shape. Static. 3. Orientation. The graphic is centered over the desired location. | <p>Template</p> <div data-bbox="829 401 1214 779" style="text-align: center;">  </div> <p>G*GPGPRM-****X</p> |
| <p>Static/Dynamic: S</p> | <p>Example</p> <div data-bbox="829 936 1214 1314" style="text-align: center;">  </div> <p>G*GPGPRM-****X</p> |

MIL-STD-2525C
APPENDIX B

TABLE B-IV. Military operations tactical graphics - Continued.

| GRAPHIC | IMAGES |
|---|---|
| <p>TACGRP.C2GM.GNL.PNT.REFPNT.WAP</p> <p>TACTICAL GRAPHICS COMMAND AND CONTROL AND GENERAL MANEUVER GENERAL POINTS REFERENCE POINT WAYPOINT</p> <p>Hierarchy: N/A</p> <p><u>Parameters:</u></p> <ol style="list-style-type: none"> 1. Anchor Points. This graphic requires one anchor point, the center of the graphic. 2. Size/Shape. Static. 3. Orientation. The graphic is centered over the desired location. | <p>Template</p> <div data-bbox="829 396 1213 779" style="text-align: center;"> </div> <p>G*GPGPRW-****X</p> |
| <p>Static/Dynamic: S</p> | <p>Example</p> <div data-bbox="829 932 1213 1314" style="text-align: center;"> </div> <p>G*GPGPRW-****X</p> |

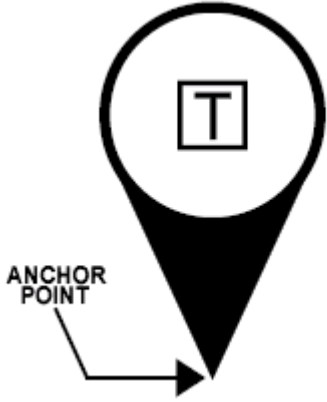

MIL-STD-2525C
APPENDIX B

TABLE B-IV. Military operations tactical graphics - Continued.

| GRAPHIC | IMAGES |
|---|--|
| <p>TACGRP.C2GM.GNL.PNT.REFPNT.CRDR TB</p> <p>TACTICAL GRAPHICS COMMAND AND CONTROL AND GENERAL MANEUVER GENERAL POINTS REFERENCE POINT CORRIDOR TAB</p> <p>Hierarchy: N/A</p> <p>Parameters:</p> <ol style="list-style-type: none"> 1. Anchor Points. This graphic requires one anchor point, the center of the graphic. 2. Size/Shape. Static. 3. Orientation. The graphic is centered over the desired location. <p>Static/Dynamic: S</p> | <p>Template</p> <div data-bbox="829 401 1214 779" style="text-align: center;"> </div> <p>G*GPGPRC--****X</p> |
| | <p>Example</p> <div data-bbox="829 936 1214 1314" style="text-align: center;"> </div> <p>G*GPGPRC--****X</p> |

MIL-STD-2525C
APPENDIX B

TABLE B-IV. Military operations tactical graphics - Continued.

| GRAPHIC | IMAGES |
|---|---|
| <p>TACGRP.C2GM.GNL.PNT.REFPNT.PNTI NR</p> <p>TACTICAL GRAPHICS COMMAND AND CONTROL AND GENERAL MANEUVER GENERAL POINTS REFERENCE POINT POINT OF INTEREST</p> <p>Hierarchy: 2.X.2.1.1.2.4</p> <p>Parameters:</p> <p>1. Anchor Points. The graphic requires one anchor point. The point defines the tip of the inverted cone.</p> <p>2. Size/Shape. Static.</p> <p>3. Orientation. The graphic will typically be oriented upright, as shown in the example to the right, but will be rotatable in 90 degree increments.</p> <p>Static/Dynamic: S</p> | <p>Template</p>  <p>G*GPGPRI--****X</p> |
| | <p>Example</p>  <p>G*GPGPRI--****X</p> |

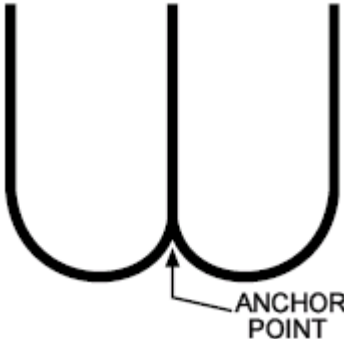

MIL-STD-2525C
APPENDIX B

TABLE B-IV. Military operations tactical graphics - Continued.

| GRAPHIC | IMAGES |
|--|---|
| <p>TACGRP.C2GM.GNL.PNT.WPN</p> <p>TACTICAL GRAPHICS COMMAND AND CONTROL AND GENERAL MANEUVER GENERAL POINTS WEAPON</p> <p>Hierarchy: 2.X.2.1.1.3</p> <p>Static/Dynamic: N/A</p> | <p>N/A</p> |
| <p>TACGRP.C2GM.GNL.PNT.WPN.AIMPNT</p> <p>TACTICAL GRAPHICS COMMAND AND CONTROL AND GENERAL MANEUVER GENERAL POINTS WEAPON AIM POINT</p> <p>Hierarchy: 2.X.2.1.1.3.1</p> <p><u>Parameters:</u></p> <p>1. Anchor Points. This graphic requires one anchor point. The center point defines the center of the graphic.</p> <p>2. Size/Shape. Static.</p> <p>3. Orientation. The graphic is typically centered over the desired location.</p> <p>Static/Dynamic: S</p> | <p>Template</p> <div data-bbox="831 709 1219 1094" data-label="Image"> </div> <p>G*GPGPWA--***X</p> |
| | <p>Example</p> <div data-bbox="831 1245 1219 1629" data-label="Image"> </div> <p>G*GPGPWA--***X</p> |

MIL-STD-2525C
APPENDIX B

TABLE B-IV. Military operations tactical graphics - Continued.

| GRAPHIC | IMAGES |
|--|--|
| <p>TACGRP.C2GM.GNL.PNT.WPN.DRPPNT</p> <p>TACTICAL GRAPHICS COMMAND AND CONTROL AND GENERAL MANEUVER GENERAL POINTS WEAPON DROP POINT</p> <p>Hierarchy: 2.X.2.1.1.3.2</p> <p><u>Parameters:</u></p> <p>1. Anchor Points. This graphic requires one anchor point. The point defines the bottom of the central vertical line in the graphic where the curved and vertical lines meet.</p> <p>2. Size/Shape. Static.</p> <p>3. Orientation. The graphic will typically be oriented upright, as shown in the example to the right, but will be rotatable in 90 degree increments.</p> <p>Static/Dynamic: S</p> | <p>Template</p>  <p>G*GPGPWD-****X</p> |
| | <p>Example</p>  <p>G*GPGPWD-****X</p> |

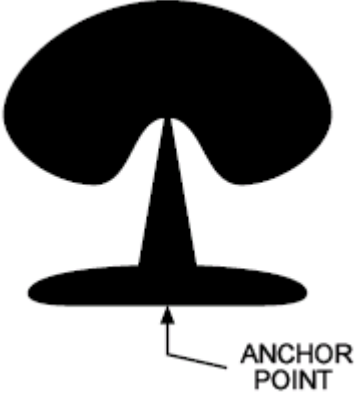

MIL-STD-2525C
APPENDIX B

TABLE B-IV. Military operations tactical graphics - Continued.

| GRAPHIC | IMAGES |
|--|--|
| <p>TACGRP.C2GM.GNL.PNT.WPN.ENTPNT</p> <p>TACTICAL GRAPHICS COMMAND AND CONTROL AND GENERAL MANEUVER GENERAL POINTS WEAPON ENTRY POINT</p> <p>Hierarchy: 2.X.2.1.1.3.3</p> <p><u>Parameters:</u></p> <p>1. Anchor Points. This graphic requires one anchor point. The point defines the point where all the lines meet.</p> <p>2. Size/Shape. Static.</p> <p>3. Orientation. The graphic will typically be oriented upright, as shown in the example to the right, but will be rotatable in 90 degree increments.</p> <p>Static/Dynamic: S</p> | <p>Template</p> <div data-bbox="812 441 1226 777" style="text-align: center;"> </div> <p style="text-align: center;">G*GPGPWE--****X</p> |
| | <p>Example</p> <div data-bbox="812 976 1226 1249" style="text-align: center;"> </div> <p style="text-align: center;">G*GPGPWE--****X</p> |

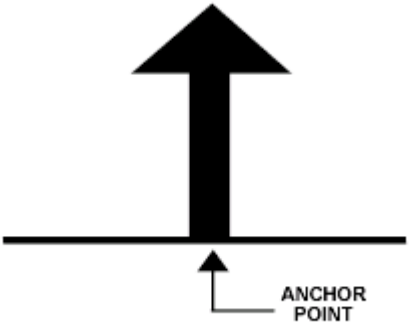
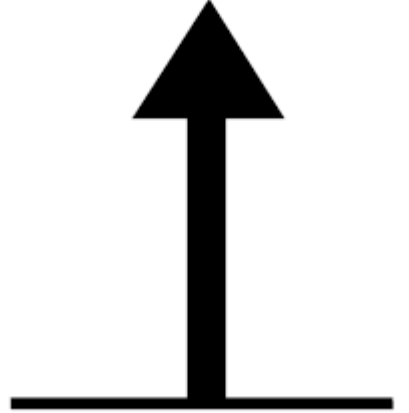
MIL-STD-2525C
APPENDIX B

TABLE B-IV. Military operations tactical graphics - Continued.

| GRAPHIC | IMAGES |
|---|---|
| <p>TACGRP.C2GM.GNL.PNT.WPN.GRDZRO</p> <p>TACTICAL GRAPHICS COMMAND AND CONTROL AND GENERAL MANEUVER GENERAL POINTS WEAPON GROUND ZERO</p> <p>Hierarchy: 2.X.2.1.1.3.4</p> <p><u>Parameters:</u></p> <p>1. Anchor Points. This graphic requires one anchor point. The anchor point defines the midpoint of the graphic's base.</p> <p>2. Size/Shape. Static.</p> <p>3. Orientation. The graphic will typically be oriented upright, as shown in the example to the right, but will be rotatable in 90 degree increments.</p> <p>Static/Dynamic: S</p> | <p>Template</p>  <p>G*GPGPWG--****X</p> |
| | <p>Example</p>  <p>G*GPGPWG--****X</p> |

MIL-STD-2525C
APPENDIX B

TABLE B-IV. Military operations tactical graphics - Continued.

| GRAPHIC | IMAGES |
|--|---|
| <p>TACGRP.C2GM.GNL.PNT.WPN.MSLPNT</p> <p>TACTICAL GRAPHICS COMMAND AND CONTROL AND GENERAL MANEUVER GENERAL POINTS WEAPON MSL DETECT POINT</p> <p>Hierarchy: 2.X.2.1.1.3.5</p> <p><u>Parameters:</u></p> <p>1. Anchor Points. This graphic requires one anchor point. The anchor point defines the midpoint of the graphic's base.</p> <p>2. Size/Shape. Static.</p> <p>3. Orientation. The graphic will typically be oriented upright, as shown in the example to the right, but will be rotatable in 90 degree increments.</p> <p>Static/Dynamic: S</p> | <p>Template</p>  <p>G*GPGPWM--****X</p> |
| | <p>Example</p>  <p>G*GPGPWM--****X</p> |

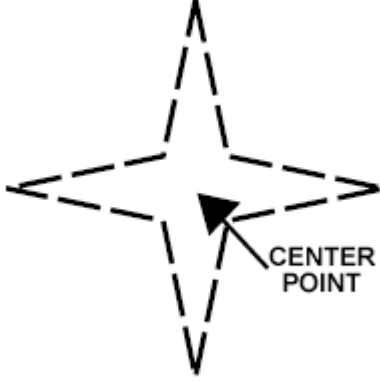
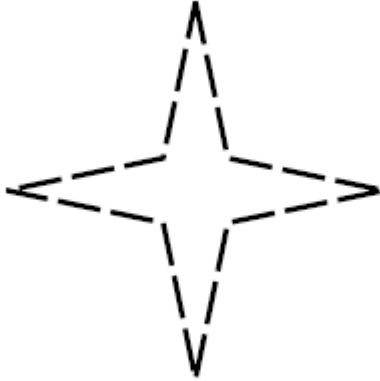
MIL-STD-2525C
APPENDIX B

TABLE B-IV. Military operations tactical graphics - Continued.

| GRAPHIC | IMAGES |
|--|---|
| <p>TACGRP.C2GM.GNL.PNT.WPN.IMTPNT</p> <p>TACTICAL GRAPHICS COMMAND AND CONTROL AND GENERAL MANEUVER GENERAL POINTS WEAPON IMPACT POINT</p> <p>Hierarchy: 2.X.2.1.1.3.6</p> <p><u>Parameters:</u></p> <ol style="list-style-type: none"> 1. Anchor Points. This graphic requires one anchor point. The center point defines the center of the graphic. 2. Size/Shape. Static. 3. Orientation. The graphic is typically centered over the desired location. <p>Static/Dynamic: S</p> | <p>Template</p> <div data-bbox="829 401 1211 779" data-label="Image"> </div> <p>G*GPGPWl--****X</p> |
| | <p>Example</p> <div data-bbox="829 936 1211 1314" data-label="Image"> </div> <p>G*GPGPWl--****X</p> |

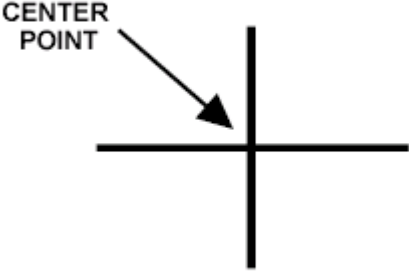
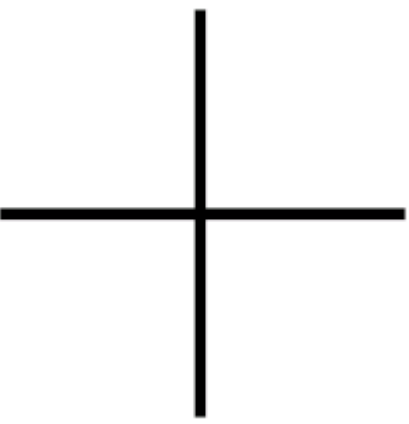
MIL-STD-2525C
APPENDIX B

TABLE B-IV. Military operations tactical graphics - Continued.

| GRAPHIC | IMAGES |
|---|--|
| <p>TACGRP.C2GM.GNL.PNT.WPN.PIPNT</p> <p>TACTICAL GRAPHICS COMMAND AND CONTROL AND GENERAL MANEUVER GENERAL POINTS WEAPON PREDICTED IMPACT POINT</p> <p>Hierarchy: 2.X.2.1.1.3.7</p> <p><u>Parameters:</u></p> <ol style="list-style-type: none"> 1. Anchor Points. This graphic requires one anchor point. The center point defines the center of the graphic. 2. Size/Shape. Static. 3. Orientation. The graphic is typically centered over the desired location. <p>Static/Dynamic: S</p> <p>Note: The dashed lines in this graphic shall be displayed in present and anticipated status.</p> | <p>Template</p>  <p>G*GPGWP--****X</p> |
| | <p>Example</p>  <p>G*GPGWP--****X</p> |

MIL-STD-2525C
APPENDIX B

TABLE B-IV. Military operations tactical graphics - Continued.

| GRAPHIC | IMAGES |
|--|---|
| <p>TACGRP.C2GM.GNL.PNT.FRMN</p> <p>TACTICAL GRAPHICS COMMAND AND CONTROL AND GENERAL MANEUVER GENERAL POINTS FORMATION</p> <p>Hierarchy: 2.X.2.1.1.4</p> <p>Parameters:</p> <ol style="list-style-type: none"> 1. Anchor Points. This graphic requires one anchor point. The center point defines the center of the graphic, where the two lines intersect. 2. Size/Shape. Static. 3. Orientation. The graphic is typically centered over the desired location. <p>Static/Dynamic: S</p> | <p>Template</p> <div style="text-align: center;">  <p>G*GPGPF---***X</p> </div> |
| | <p>Example</p> <div style="text-align: center;">  <p>G*GPGPF---***X</p> </div> |

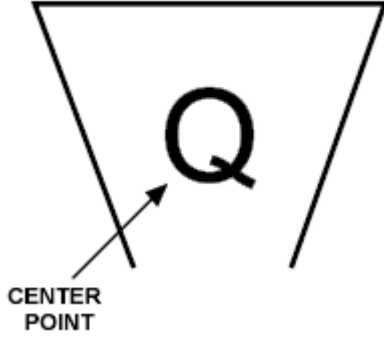

MIL-STD-2525C
APPENDIX B

TABLE B-IV. Military operations tactical graphics - Continued.

| GRAPHIC | IMAGES |
|--|---|
| <p>TACGRP.C2GM.GNL.PNT.HBR</p> <p>TACTICAL GRAPHICS COMMAND AND CONTROL AND GENERAL MANEUVER GENERAL POINTS HARBOR (GENERAL)</p> <p>Hierarchy: 2.X.2.1.1.5</p> <p>Parameters:</p> <ol style="list-style-type: none"> 1. Anchor Points. This graphic requires one anchor point. The center point defines the center of the graphic. 2. Size/Shape. Static. The graphic's corners form a 70 degree angle. 3. Orientation. The graphic is typically centered over the desired location. A user can use this graphic to define a new type of point if the selection that follows is not sufficient. <p>Static/Dynamic: S</p> | <p>Template</p> <div data-bbox="824 478 1214 667" style="text-align: center;"> </div> <p style="text-align: center;">G*GPGPH---***X</p> |
| | <p>Example</p> <div data-bbox="841 982 1205 1264" style="text-align: center;"> </div> <p style="text-align: center;">G*GPGPH---***X</p> |

MIL-STD-2525C
APPENDIX B

TABLE B-IV. Military operations tactical graphics - Continued.

| GRAPHIC | IMAGES |
|--|---|
| <p>TACGRP.C2GM.GNL.PNT.HBR.PNTQ</p> <p>TACTICAL GRAPHICS COMMAND AND CONTROL AND GENERAL MANEUVER GENERAL POINTS HARBOR (GENERAL) POINT Q</p> <p>Hierarchy: 2.X.2.1.1.5.1</p> <p><u>Parameters:</u></p> <p>1. Anchor Points. This graphic requires one anchor point. The center point defines the center of the graphic.</p> <p>2. Size/Shape. Static. The graphic's corners form a 70 degree angle.</p> <p>3. Orientation. The graphic is typically centered over the desired location.</p> <p>Static/Dynamic: S</p> | <p>Template</p>  <p>G*GPGPHQ--****X</p> |
| | <p>Example</p>  <p>G*GPGPHQ--****X</p> |

MIL-STD-2525C
APPENDIX B

TABLE B-IV. Military operations tactical graphics - Continued.

| GRAPHIC | IMAGES |
|--|--|
| <p>TACGRP.C2GM.GNL.PNT.HBR.PNTA</p> <p>TACTICAL GRAPHICS COMMAND AND CONTROL AND GENERAL MANEUVER GENERAL POINTS HARBOR (GENERAL) POINT A</p> <p>Hierarchy: 2.X.2.1.1.5.2</p> <p><u>Parameters:</u></p> <p>1. Anchor Points. This graphic requires one anchor point. The center point defines the center of the graphic.</p> <p>2. Size/Shape. Static. The graphic's corners form a 70 degree angle.</p> <p>3. Orientation. The graphic is typically centered over the desired location.</p> <p>Static/Dynamic: S</p> | <p>Template</p> <div data-bbox="824 478 1214 695" style="text-align: center;"> </div> <p style="text-align: center;">G*GPGPHA--****X</p> |
| | <p>Example</p> <div data-bbox="841 982 1198 1262" style="text-align: center;"> </div> <p style="text-align: center;">G*GPGPHA--****X</p> |

MIL-STD-2525C
APPENDIX B

TABLE B-IV. Military operations tactical graphics - Continued.

| GRAPHIC | IMAGES |
|--|---|
| <p>TACGRP.C2GM.GNL.PNT.HBR.PNTY</p> <p>TACTICAL GRAPHICS COMMAND AND CONTROL AND GENERAL MANEUVER GENERAL POINTS HARBOR (GENERAL) POINT Y</p> <p>Hierarchy: 2.X.2.1.1.5.3</p> <p><u>Parameters:</u></p> <p>1. Anchor Points. This graphic requires one anchor point. The center point defines the center of the graphic.</p> <p>2. Size/Shape. Static. The graphic's corners form a 70 degree angle.</p> <p>3. Orientation. The graphic is typically centered over the desired location.</p> <p>Static/Dynamic: S</p> | <p>Template</p> <div data-bbox="812 478 1230 682" data-label="Image"> </div> <p>G*GPGPHY--****X</p> |
| | <p>Example</p> <div data-bbox="841 982 1203 1262" data-label="Image"> </div> <p>G*GPGPHY--****X</p> |

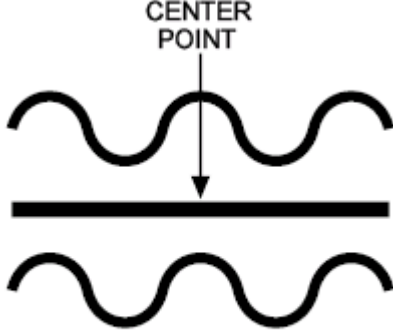
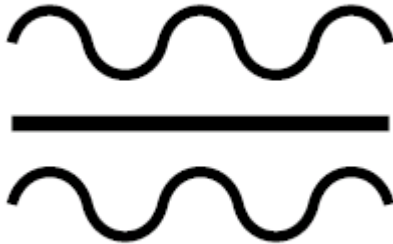
MIL-STD-2525C
APPENDIX B

TABLE B-IV. Military operations tactical graphics - Continued.

| GRAPHIC | IMAGES |
|--|--|
| <p>TACGRP.C2GM.GNL.PNT.HBR.PNTX</p> <p>TACTICAL GRAPHICS COMMAND AND CONTROL AND GENERAL MANEUVER GENERAL POINTS HARBOR (GENERAL) POINT X</p> <p>Hierarchy: 2.X.2.1.1.5.4</p> <p><u>Parameters:</u></p> <p>1. Anchor Points. This graphic requires one anchor point. The center point defines the center of the graphic.</p> <p>2. Size/Shape. Static. The graphic's corners form a 70 degree angle.</p> <p>3. Orientation. The graphic is typically centered over the desired location.</p> <p>Static/Dynamic: S</p> | <p>Template</p> <div data-bbox="812 441 1201 787" style="text-align: center;"> </div> <p style="text-align: center;">G*GPGPHX--****X</p> |
| | <p>Example</p> <div data-bbox="836 976 1193 1260" style="text-align: center;"> </div> <p style="text-align: center;">G*GPGPHX--****X</p> |

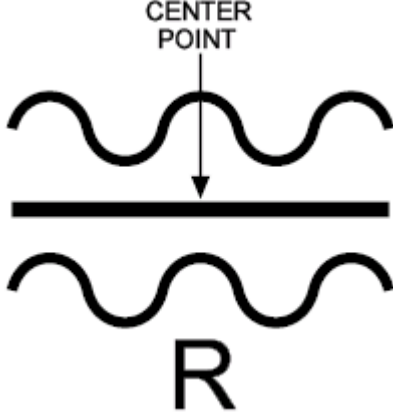
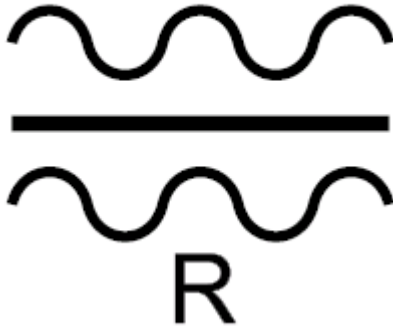
MIL-STD-2525C
APPENDIX B

TABLE B-IV. Military operations tactical graphics - Continued.

| GRAPHIC | IMAGES |
|--|---|
| <p>TACGRP.C2GM.GNL.PNT.RTE</p> <p>TACTICAL GRAPHICS COMMAND AND CONTROL AND GENERAL MANEUVER GENERAL POINTS ROUTE</p> <p>Hierarchy: 2.X.2.1.1.6</p> <p>Parameters:</p> <ol style="list-style-type: none"> 1. Anchor Points. This graphic requires one anchor point. The center point defines the center of the graphic's straight line. 2. Size/Shape. Static. 3. Orientation. The graphic is typically centered over the desired location. <p>Static/Dynamic: S</p> | <p>Template</p> <div style="text-align: center;"> <p>CENTER POINT</p>  </div> <p>G*GPGPO---***X</p> |
| | <p>Example</p> <div style="text-align: center;">  </div> <p>G*GPGPO---***X</p> |

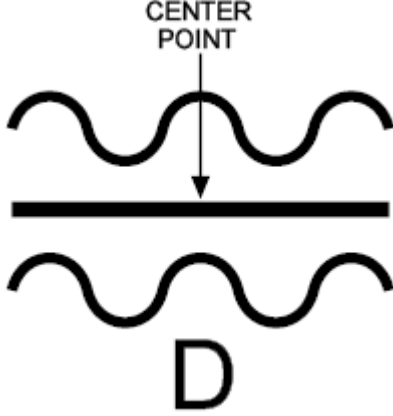
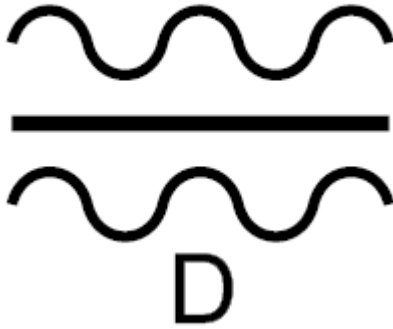
MIL-STD-2525C
APPENDIX B

TABLE B-IV. Military operations tactical graphics - Continued.

| GRAPHIC | IMAGES |
|--|--|
| <p>TACGRP.C2GM.GNL.PNT.RTE.RDV</p> <p>TACTICAL GRAPHICS COMMAND AND CONTROL AND GENERAL MANEUVER GENERAL POINTS ROUTE RENDEZVOUS</p> <p>Hierarchy: 2.X.2.1.1.6.1</p> <p><u>Parameters:</u></p> <ol style="list-style-type: none"> 1. Anchor Points. This graphic requires one anchor point. The center point defines the center of the graphic's straight line. 2. Size/Shape. Static. 3. Orientation. The graphic is typically centered over the desired location. <p>Static/Dynamic: S</p> | <p>Template</p>  <p>G*GPGPOZ--****X</p> |
| | <p>Example</p>  <p>G*GPGPOZ--****X</p> |

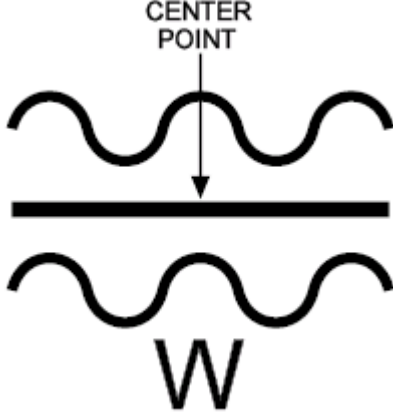
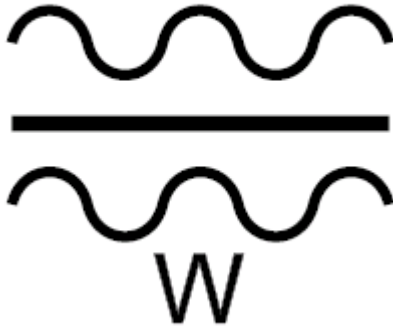
MIL-STD-2525C
APPENDIX B

TABLE B-IV. Military operations tactical graphics - Continued.

| GRAPHIC | IMAGES |
|---|---|
| <p>TACGRP.C2GM.GNL.PNT.RTE.DVSN</p> <p>TACTICAL GRAPHICS COMMAND AND CONTROL AND GENERAL MANEUVER GENERAL POINTS ROUTE DIVERSIONS</p> <p>Hierarchy: 2.X.2.1.1.6.2</p> <p><u>Parameters:</u></p> <ol style="list-style-type: none"> 1. Anchor Points. This graphic requires one anchor point. The center point defines the center of the graphic's straight line. 2. Size/Shape. Static. 3. Orientation. The graphic is typically centered over the desired location. <p>Static/Dynamic: S</p> | <p>Template</p>  <p>G*GPPOD--****X</p> |
| | <p>Example</p>  <p>G*GPPOD--****X</p> |

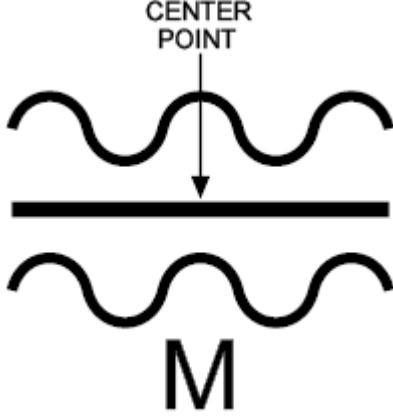
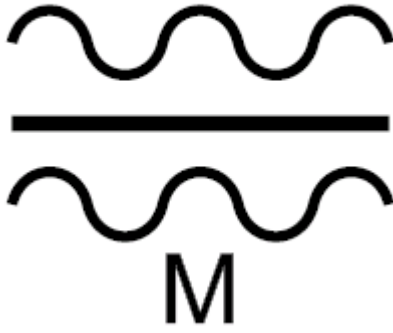
MIL-STD-2525C
APPENDIX B

TABLE B-IV. Military operations tactical graphics - Continued.

| GRAPHIC | IMAGES |
|---|---|
| <p>TACGRP.C2GM.GNL.PNT.RTE.WAP</p> <p>TACTICAL GRAPHICS COMMAND AND CONTROL AND GENERAL MANEUVER GENERAL POINTS ROUTE WAYPOINT</p> <p>Hierarchy: 2.X.2.1.1.6.3</p> <p><u>Parameters:</u></p> <ol style="list-style-type: none"> 1. Anchor Points. This graphic requires one anchor point. The center point defines the center of the graphic's straight line. 2. Size/Shape. Static. 3. Orientation. The graphic is typically centered over the desired location. | <p>Template</p>  <p>G*GPGPOW-****X</p> |
| <p>Static/Dynamic: S</p> | <p>Example</p>  <p>G*GPGPOW-****X</p> |

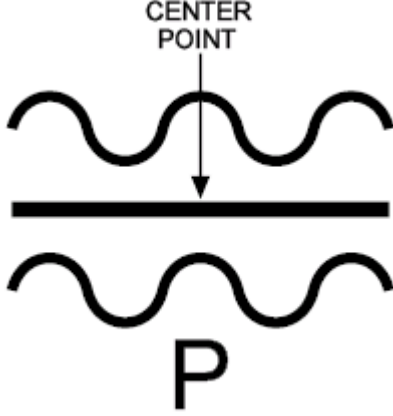
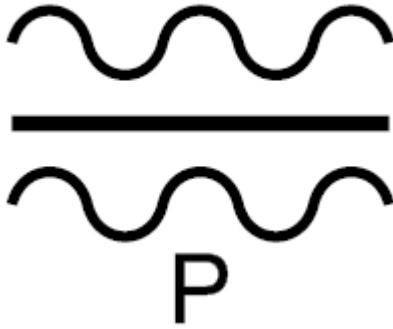
MIL-STD-2525C
APPENDIX B

TABLE B-IV. Military operations tactical graphics - Continued.

| GRAPHIC | IMAGES |
|---|--|
| <p>TACGRP.C2GM.GNL.PNT.RTE.PIM</p> <p>TACTICAL GRAPHICS COMMAND AND CONTROL AND GENERAL MANEUVER GENERAL POINTS ROUTE PIM</p> <p>Hierarchy: 2.X.2.1.1.6.4</p> <p><u>Parameters:</u></p> <ol style="list-style-type: none"> 1. Anchor Points. This graphic requires one anchor point. The center point defines the center of the graphic's straight line. 2. Size/Shape. Static. 3. Orientation. The graphic is typically centered over the desired location. <p>Static/Dynamic: S</p> | <p>Template</p>  <p>G*GPGPOP--****X</p> |
| | <p>Example</p>  <p>G*GPGPOP--****X</p> |

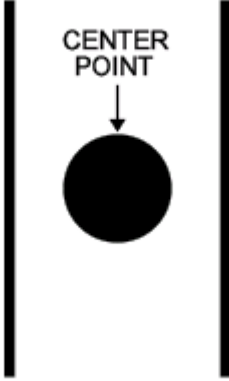

MIL-STD-2525C
APPENDIX B

TABLE B-IV. Military operations tactical graphics - Continued.

| GRAPHIC | IMAGES |
|---|--|
| <p>TACGRP.C2GM.GNL.PNT.RTE.PNTR</p> <p>TACTICAL GRAPHICS COMMAND AND CONTROL AND GENERAL MANEUVER GENERAL POINTS ROUTE POINT R</p> <p>Hierarchy: 2.X.2.1.1.6.5</p> <p><u>Parameters:</u></p> <ol style="list-style-type: none"> 1. Anchor Points. This graphic requires one anchor point. The center point defines the center of the graphic's straight line. 2. Size/Shape. Static. 3. Orientation. The graphic is typically centered over the desired location. | <p>Template</p>  <p>G*GPGPOR--****X</p> |
| <p>Static/Dynamic: S</p> | <p>Example</p>  <p>G*GPGPOR--****X</p> |

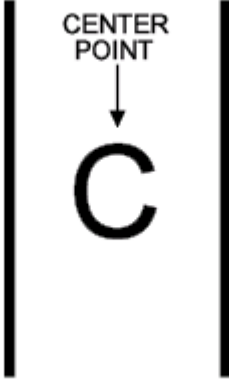

MIL-STD-2525C
APPENDIX B

TABLE B-IV. Military operations tactical graphics - Continued.

| GRAPHIC | IMAGES |
|--|--|
| <p>TACGRP.C2GM.GNL.PNT.ACTL</p> <p>TACTICAL GRAPHICS COMMAND AND CONTROL AND GENERAL MANEUVER GENERAL POINTS AIR CONTROL</p> <p>Hierarchy: 2.X.2.1.1.7</p> <p>Parameters:</p> <ol style="list-style-type: none"> 1. Anchor Points. This graphic requires one anchor point. The center point defines the center of the graphic. 2. Size/Shape. Static. 3. Orientation. The graphic is typically centered over the desired location. | <p>Template</p>  <p>G*GPGPA---***X</p> |
| <p>Static/Dynamic: S</p> | <p>Example</p>  <p>G*GPGPA---***X</p> |

MIL-STD-2525C
APPENDIX B

TABLE B-IV. Military operations tactical graphics - Continued.

| GRAPHIC | IMAGES |
|--|---|
| <p>TACGRP.C2GM.GNL.PNT.ACTL.CAP</p> <p>TACTICAL GRAPHICS COMMAND AND CONTROL AND GENERAL MANEUVER GENERAL POINTS AIR CONTROL COMBAT AIR PATROL (CAP)</p> <p>Hierarchy: 2.X.2.1.1.7.1</p> <p><u>Parameters:</u></p> <p>1. Anchor Points. This graphic requires one anchor point. The center point defines the center of the graphic.</p> <p>2. Size/Shape. Static.</p> <p>3. Orientation. The graphic is typically centered over the desired location.</p> | <p>Template</p>  <p>G*GPGPAP--****X</p> |
| <p>Static/Dynamic: S</p> | <p>Example</p>  <p>G*GPGPAP--****X</p> |

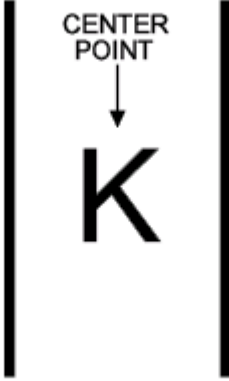

MIL-STD-2525C
APPENDIX B

TABLE B-IV. Military operations tactical graphics - Continued.

| GRAPHIC | IMAGES |
|--|---|
| <p>TACGRP.C2GM.GNL.PNT.ACTLABNEW</p> <p>TACTICAL GRAPHICS COMMAND AND CONTROL AND GENERAL MANEUVER GENERAL POINTS AIR CONTROL AIRBORNE EARLY WARNING (AEW)</p> <p>Hierarchy: 2.X.2.1.1.7.2</p> <p>Parameters:</p> <p>1. Anchor Points. This graphic requires one anchor point. The center point defines the center of the graphic.</p> <p>2. Size/Shape. Static.</p> <p>3. Orientation. The graphic is typically centered over the desired location.</p> <p>Static/Dynamic: S</p> | <p>Template</p> <div data-bbox="906 401 1133 779" style="text-align: center;"> </div> <p>G*GPGPAW-****X</p> |
| | <p>Example</p> <div data-bbox="906 936 1133 1314" style="text-align: center;"> </div> <p>G*GPGPAW-****X</p> |



MIL-STD-2525C
APPENDIX B

TABLE B-IV. Military operations tactical graphics - Continued.

| GRAPHIC | IMAGES |
|--|---|
| <p>TACGRP.C2GM.GNL.PNT.ACTL.TAK</p> <p>TACTICAL GRAPHICS COMMAND AND CONTROL AND GENERAL MANEUVER GENERAL POINTS AIR CONTROL TANKING</p> <p>Hierarchy: 2.X.2.1.1.7.4</p> <p><u>Parameters:</u></p> <p>1. Anchor Points. This graphic requires one anchor point. The center point defines the center of the graphic.</p> <p>2. Size/Shape. Static.</p> <p>3. Orientation. The graphic is typically centered over the desired location.</p> | <p>Template</p>  <p>G*GPGPAK--****X</p> |
| <p>Static/Dynamic: S</p> | <p>Example</p>  <p>G*GPGPAK--****X</p> |

MIL-STD-2525C
APPENDIX B

TABLE B-IV. Military operations tactical graphics - Continued.

| GRAPHIC | IMAGES |
|--|--|
| <p>TACGRP.C2GM.GNL.PNT.ACTL.ASBWF</p> <p>TACTICAL GRAPHICS COMMAND AND CONTROL AND GENERAL MANEUVER GENERAL POINTS AIR CONTROL ANTISUBMARINE WARFARE, FIXED WING</p> <p>Hierarchy: 2.X.2.1.1.7.5</p> <p>Parameters:</p> <p>1. Anchor Points. This graphic requires one anchor point. The center point defines the center of the graphic.</p> <p>2. Size/Shape. Static.</p> <p>3. Orientation. The graphic is typically centered over the desired location.</p> <p>Static/Dynamic: S</p> | <p>Template</p> <div data-bbox="906 373 1133 779" style="text-align: center;"> <p>CENTER POINT ↓ ASW </p> </div> <p>G*GPGPAA--****X</p> |
| | <p>Example</p> <div data-bbox="906 936 1133 1314" style="text-align: center;"> <p>ASW </p> </div> <p>G*GPGPAA--****X</p> |



MIL-STD-2525C
APPENDIX B

TABLE B-IV. Military operations tactical graphics - Continued.

| GRAPHIC | IMAGES |
|---|---|
| <p>TACGRP.C2GM.GNL.PNT.ACTL.ASBWR</p> <p>TACTICAL GRAPHICS COMMAND AND CONTROL AND GENERAL MANEUVER GENERAL POINTS AIR CONTROL ANTISUBMARINE WARFARE, ROTARY WING</p> <p>Hierarchy: 2.X.2.1.1.7.6</p> <p>Parameters:</p> <p>1. Anchor Points. This graphic requires one anchor point. The center point defines the center of the graphic.</p> <p>2. Size/Shape. Static.</p> <p>3. Orientation. The graphic is typically centered over the desired location.</p> <p>Static/Dynamic: S</p> | <p>Template</p> <div data-bbox="906 373 1133 779" style="text-align: center;"> <p>CENTER POINT ↓ ASW</p> </div> <p>G*GPGPAH--****X</p> |
| | <p>Example</p> <div data-bbox="906 936 1133 1314" style="text-align: center;"> </div> <p>G*GPGPAH--****X</p> |



MIL-STD-2525C
APPENDIX B

TABLE B-IV. Military operations tactical graphics - Continued.

| GRAPHIC | IMAGES |
|--|--|
| <p>TACGRP.C2GM.GNL.PNT.ACTL.SUWF</p> <p>TACTICAL GRAPHICS COMMAND AND CONTROL AND GENERAL MANEUVER GENERAL POINTS AIR CONTROL SUCAP - FIXED WING</p> <p>Hierarchy: N/A</p> <p><u>Parameters:</u></p> <p>1. Anchor Points. This graphic requires one anchor point. The center point defines the center of the graphic.</p> <p>2. Size/Shape. Static.</p> <p>3. Orientation. The graphic is typically centered over the desired location.</p> | <p>Template</p> <div data-bbox="906 373 1133 779" style="text-align: center;"> <p>CENTER POINT ↓ SUW </p> </div> <p>G*GPGPAB--****X</p> |
| <p>Static/Dynamic: S</p> | <p>Example</p> <div data-bbox="906 936 1133 1314" style="text-align: center;"> <p>SUW </p> </div> <p>G*GPGPAB--****X</p> |



MIL-STD-2525C
APPENDIX B

TABLE B-IV. Military operations tactical graphics - Continued.

| GRAPHIC | IMAGES |
|---|--|
| <p>TACGRP.C2GM.GNL.PNT.ACTL.SUWR</p> <p>TACTICAL GRAPHICS COMMAND AND CONTROL AND GENERAL MANEUVER GENERAL POINTS AIR CONTROL SUCAP - ROTARY WING</p> <p>Hierarchy: N/A</p> <p><u>Parameters:</u></p> <p>1. Anchor Points. This graphic requires one anchor point. The center point defines the center of the graphic.</p> <p>2. Size/Shape. Static.</p> <p>3. Orientation. The graphic is typically centered over the desired location.</p> | <p>Template</p> <div data-bbox="906 373 1133 779" style="text-align: center;"> <p>CENTER POINT ↓ SUW</p>  </div> <p>G*GPGPAC--****X</p> |
| <p>Static/Dynamic: S</p> | <p>Example</p> <div data-bbox="906 936 1133 1314" style="text-align: center;">  </div> <p>G*GPGPAC--****X</p> |

MIL-STD-2525C
APPENDIX B

TABLE B-IV. Military operations tactical graphics - Continued.

| GRAPHIC | IMAGES |
|--|--|
| <p>TACGRP.C2GM.GNL.PNT.ACTL.MIWF</p> <p>TACTICAL GRAPHICS COMMAND AND CONTROL AND GENERAL MANEUVER GENERAL POINTS AIR CONTROL MIW - FIXED WING</p> <p>Hierarchy: N/A</p> <p><u>Parameters:</u></p> <p>1. Anchor Points. This graphic requires one anchor point. The center point defines the center of the graphic.</p> <p>2. Size/Shape. Static.</p> <p>3. Orientation. The graphic is typically centered over the desired location.</p> | <p>Template</p> <div data-bbox="906 373 1133 779" style="text-align: center;"> <p>CENTER POINT ↓ MIW </p> </div> <p>G*GPGPAD--****X</p> |
| <p>Static/Dynamic: S</p> | <p>Example</p> <div data-bbox="906 936 1133 1314" style="text-align: center;"> <p>MIW </p> </div> <p>G*GPGPAD--****X</p> |

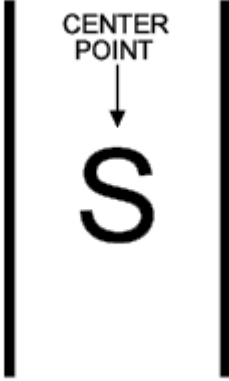

MIL-STD-2525C
APPENDIX B

TABLE B-IV. Military operations tactical graphics - Continued.

| GRAPHIC | IMAGES |
|---|---|
| <p>TACGRP.C2GM.GNL.PNT.ACTL.MIWR</p> <p>TACTICAL GRAPHICS COMMAND AND CONTROL AND GENERAL MANEUVER GENERAL POINTS AIR CONTROL MIW - ROTARY WING</p> <p>Hierarchy: N/A</p> <p><u>Parameters:</u></p> <p>1. Anchor Points. This graphic requires one anchor point. The center point defines the center of the graphic.</p> <p>2. Size/Shape. Static.</p> <p>3. Orientation. The graphic is typically centered over the desired location.</p> | <p>Template</p> <div data-bbox="906 373 1133 779" style="text-align: center;"> <p>CENTER POINT ↓ MIW</p> </div> <p>G*GPGPAE--****X</p> |
| <p>Static/Dynamic: S</p> | <p>Example</p> <div data-bbox="906 936 1133 1314" style="text-align: center;"> </div> <p>G*GPGPAE--****X</p> |

MIL-STD-2525C
APPENDIX B

TABLE B-IV. Military operations tactical graphics - Continued.

| GRAPHIC | IMAGES |
|---|---|
| <p>TACGRP.C2GM.GNL.PNT.ACTL.SKEIP</p> <p>TACTICAL GRAPHICS COMMAND AND CONTROL AND GENERAL MANEUVER GENERAL POINTS AIR CONTROL STRIKE IP</p> <p>Hierarchy: 2.X.2.1.1.7.11</p> <p><u>Parameters:</u></p> <p>1. Anchor Points. This graphic requires one anchor point. The center point defines the center of the graphic.</p> <p>2. Size/Shape. Static.</p> <p>3. Orientation. The graphic is typically centered over the desired location.</p> | <p>Template</p>  <p>G*GPGPAS--****X</p> |
| <p>Static/Dynamic: S</p> | <p>Example</p>  <p>G*GPGPAS--****X</p> |

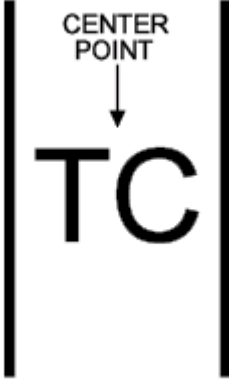

MIL-STD-2525C
APPENDIX B

TABLE B-IV. Military operations tactical graphics - Continued.

| GRAPHIC | IMAGES |
|--|--|
| <p>TACGRP.C2GM.GNL.PNT.ACTL.TCN</p> <p>TACTICAL GRAPHICS COMMAND AND CONTROL AND GENERAL MANEUVER GENERAL POINTS AIR CONTROL TACAN</p> <p>Hierarchy: 2.X.2.1.1.7.3</p> <p><u>Parameters:</u></p> <p>1. Anchor Points. This graphic requires one anchor point. The center point defines the center of the graphic.</p> <p>2. Size/Shape. Static.</p> <p>3. Orientation. The graphic is typically centered over the desired location.</p> | <p>Template</p> <div data-bbox="906 401 1133 779" style="text-align: center;"> <p>CENTER POINT ↓ T</p> </div> <p>G*GPGPAT--****X</p> |
| <p>Static/Dynamic: S</p> | <p>Example</p> <div data-bbox="906 936 1133 1314" style="text-align: center;"> </div> <p>G*GPGPAT--****X</p> |

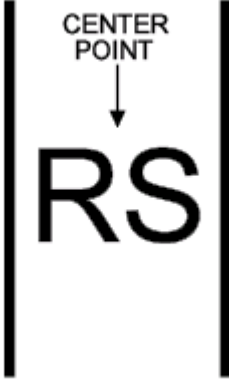

MIL-STD-2525C
APPENDIX B

TABLE B-IV. Military operations tactical graphics - Continued.

| GRAPHIC | IMAGES |
|---|---|
| <p>TACGRP.C2GM.GNL.PNT.ACTL.TMC</p> <p>TACTICAL GRAPHICS COMMAND AND CONTROL AND GENERAL MANEUVER GENERAL POINTS AIR CONTROL TOMCAT</p> <p>Hierarchy: 2.X.2.1.1.7.7</p> <p><u>Parameters:</u></p> <ol style="list-style-type: none"> 1. Anchor Points. This graphic requires one anchor point. The center point defines the center of the graphic. 2. Size/Shape. Static. 3. Orientation. The graphic is typically centered over the desired location. <p>Static/Dynamic: S</p> | <p>Template</p>  <p>G*GPGPAO--****X</p> |
| | <p>Example</p>  <p>G*GPGPAO--****X</p> |



MIL-STD-2525C
APPENDIX B

TABLE B-IV. Military operations tactical graphics - Continued.

| GRAPHIC | IMAGES |
|---|---|
| <p>TACGRP.C2GM.GNL.PNT.ACTL.RSC</p> <p>TACTICAL GRAPHICS COMMAND AND CONTROL AND GENERAL MANEUVER GENERAL POINTS AIR CONTROL RESCUE</p> <p>Hierarchy: 2.X.2.1.1.7.8</p> <p><u>Parameters:</u></p> <ol style="list-style-type: none"> 1. Anchor Points. This graphic requires one anchor point. The center point defines the center of the graphic. 2. Size/Shape. Static. 3. Orientation. The graphic is typically centered over the desired location. <p>Static/Dynamic: S</p> | <p>Template</p>  <p>G*GPGPAR--****X</p> |
| | <p>Example</p>  <p>G*GPGPAR--****X</p> |

MIL-STD-2525C
APPENDIX B

TABLE B-IV. Military operations tactical graphics - Continued.

| GRAPHIC | IMAGES |
|--|---|
| <p>TACGRP.C2GM.GNL.PNT.ACTL.RPH</p> <p>TACTICAL GRAPHICS COMMAND AND CONTROL AND GENERAL MANEUVER GENERAL POINTS AIR CONTROL REPLENISH</p> <p>Hierarchy: 2.X.2.1.1.7.9</p> <p><u>Parameters:</u></p> <ol style="list-style-type: none"> 1. Anchor Points. This graphic requires one anchor point. The center point defines the center of the graphic. 2. Size/Shape. Static. 3. Orientation. The graphic is typically centered over the desired location. <p>Static/Dynamic: S</p> | <p>Template</p>  <p>G*GPGPAL--****X</p> |
| | <p>Example</p>  <p>G*GPGPAL--****X</p> |

MIL-STD-2525C
APPENDIX B

TABLE B-IV. Military operations tactical graphics - Continued.

| GRAPHIC | IMAGES |
|---|--|
| <p>TACGRP.C2GM.GNL.PNT.ACTL.UA</p> <p>TACTICAL GRAPHICS COMMAND AND CONTROL AND GENERAL MANEUVER POINTS AIR CONTROL UNMANNED AERIAL SYSTEM (UAS/UA)</p> <p>Hierarchy: N/A</p> <p>Parameters:</p> <p>1. Anchor Points. This graphic requires one anchor point. The center point defines the center of the graphic.</p> <p>2. Size/Shape. Static.</p> <p>3. Orientation. The graphic is typically centered over the desired location.</p> <p>Static/Dynamic: S</p> | <p>Template</p> <div data-bbox="906 401 1133 779" style="text-align: center;"> </div> <p>G*GPGPAF--****X</p> |
| | <p>Example</p> <div data-bbox="906 936 1133 1314" style="text-align: center;"> </div> <p>G*GPGPAF--****X</p> |



MIL-STD-2525C
APPENDIX B

TABLE B-IV. Military operations tactical graphics - Continued.

| GRAPHIC | IMAGES |
|--|--|
| <p>TACGRP.C2GM.GNL.PNT.ACTL.VTUA</p> <p>TACTICAL GRAPHICS COMMAND AND CONTROL AND GENERAL MANEUVER GENERAL POINTS AIR CONTROL VTUA</p> <p>Hierarchy: N/A</p> <p><u>Parameters:</u></p> <p>1. Anchor Points. This graphic requires one anchor point. The center point defines the center of the graphic.</p> <p>2. Size/Shape. Static.</p> <p>3. Orientation. The graphic is typically centered over the desired location.</p> | <p>Template</p> <div data-bbox="906 401 1133 779" style="text-align: center;"> </div> <p>G*GPGPAG--****X</p> |
| <p>Static/Dynamic: S</p> | <p>Example</p> <div data-bbox="906 936 1133 1314" style="text-align: center;"> </div> <p>G*GPGPAG--****X</p> |

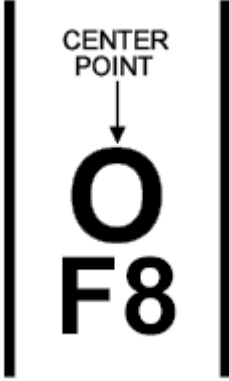

MIL-STD-2525C
APPENDIX B

TABLE B-IV. Military operations tactical graphics - Continued.

| GRAPHIC | IMAGES |
|--|---|
| <p>TACGRP.C2GM.GNL.PNT.ACTL.ORB</p> <p>TACTICAL GRAPHICS COMMAND AND CONTROL AND GENERAL MANEUVER GENERAL POINTS AIR CONTROL ORBIT</p> <p>Hierarchy: N/A</p> <p><u>Parameters:</u></p> <p>1. Anchor Points. This graphic requires one anchor point. The center point defines the center of the graphic.</p> <p>2. Size/Shape. Static.</p> <p>3. Orientation. The graphic is typically centered over the desired location.</p> | <p>Template</p>  <p>G*GPGPAL--****X</p> |
| <p>Static/Dynamic: S</p> | <p>Example</p>  <p>G*GPGPAL--****X</p> |

MIL-STD-2525C
APPENDIX B

TABLE B-IV. Military operations tactical graphics - Continued.

| GRAPHIC | IMAGES |
|---|---|
| <p>TACGRP.C2GM.GNL.PNT.ACTL.ORBF8</p> <p>TACTICAL GRAPHICS COMMAND AND CONTROL AND GENERAL MANEUVER GENERAL POINTS AIR CONTROL ORBIT - FIGURE EIGHT</p> <p>Hierarchy: N/A</p> <p><u>Parameters:</u></p> <p>1. Anchor Points. This graphic requires one anchor point. The center point defines the center of the graphic.</p> <p>2. Size/Shape. Static.</p> <p>3. Orientation. The graphic is typically centered over the desired location.</p> | <p>Template</p>  <p>G*GPGPAJ--****X</p> |
| <p>Static/Dynamic: S</p> | <p>Example</p>  <p>G*GPGPAJ--****X</p> |

MIL-STD-2525C
APPENDIX B

TABLE B-IV. Military operations tactical graphics - Continued.

| GRAPHIC | IMAGES |
|---|--|
| <p>TACGRP.C2GM.GNL.PNT.ACTL.ORBRT</p> <p>TACTICAL GRAPHICS COMMAND AND CONTROL AND GENERAL MANEUVER GENERAL POINTS AIR CONTROL ORBIT - RACE TRACK</p> <p>Hierarchy: N/A</p> <p><u>Parameters:</u></p> <p>1. Anchor Points. This graphic requires one anchor point. The center point defines the center of the graphic.</p> <p>2. Size/Shape. Static.</p> <p>3. Orientation. The graphic is typically centered over the desired location.</p> | <p>Template</p> <div data-bbox="906 401 1133 779" style="text-align: center;"> </div> <p>G*GPGPAM--****X</p> |
| <p>Static/Dynamic: S</p> | <p>Example</p> <div data-bbox="906 936 1133 1314" style="text-align: center;"> </div> <p>G*GPGPAM--****X</p> |

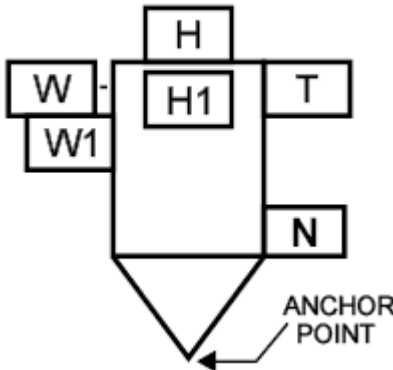
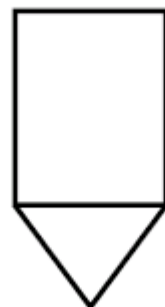
MIL-STD-2525C
APPENDIX B

TABLE B-IV. Military operations tactical graphics - Continued.

| GRAPHIC | IMAGES |
|---|--|
| <p>TACGRP.C2GM.GNL.PNT.ACTL.ORBRD</p> <p>TACTICAL GRAPHICS COMMAND AND CONTROL AND GENERAL MANEUVER GENERAL POINTS AIR CONTROL ORBIT - RANDOM, CLOSED</p> <p>Hierarchy: N/A</p> <p><u>Parameters:</u></p> <p>1. Anchor Points. This graphic requires one anchor point. The center point defines the center of the graphic.</p> <p>2. Size/Shape. Static.</p> <p>3. Orientation. The graphic is typically centered over the desired location.</p> | <p>Template</p> <div data-bbox="906 401 1133 779" style="text-align: center;"> </div> <p>G*GPGPAN--****X</p> |
| <p>Static/Dynamic: S</p> | <p>Example</p> <div data-bbox="906 936 1133 1314" style="text-align: center;"> </div> <p>G*GPGPAN--****X</p> |

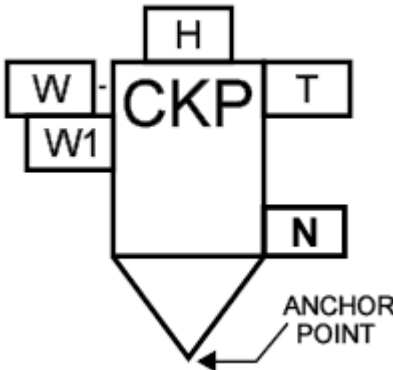

MIL-STD-2525C
APPENDIX B

TABLE B-IV. Military operations tactical graphics - Continued.

| GRAPHIC | IMAGES |
|---|--|
| <p>TACGRP.C2GM.GNL.PNT.ACTPNT</p> <p>TACTICAL GRAPHICS COMMAND AND CONTROL AND GENERAL MANEUVER GENERAL POINTS ACTION POINTS (GENERAL)</p> <p>Hierarchy: 2.X.2.1.1.8</p> <p>Parameters:</p> <ol style="list-style-type: none"> 1. Anchor Points. This graphic requires one anchor point. The point defines the tip of the inverted cone. 2. Size/Shape. Static. The graphic's corners form a 75 degree angle. 3. Orientation. The graphic will typically be oriented upright, as shown in the example to the right, but will be rotatable in 90 degree increments. A user can use this graphic to define a new type of point if the selection that follows is not sufficient.(Refer to Figures 10, 11 and 12 on Page 34) <p>Static/Dynamic: S</p> | <p>Template</p>  <p>G*GPGPP---****X</p> |
| | <p>Example</p>  <p>G*GPGPP---****X</p> |

MIL-STD-2525C
APPENDIX B

TABLE B-IV. Military operations tactical graphics - Continued.

| GRAPHIC | IMAGES |
|---|---|
| <p>TACGRP.C2GM.GNL.PNT.ACTPNT.CHKP NT</p> <p>TACTICAL GRAPHICS COMMAND AND CONTROL AND GENERAL MANEUVER GENERAL POINTS ACTION POINTS (GENERAL) CHECK POINT</p> <p>Hierarchy: 2.X.2.1.1.8.1</p> <p>Parameters:</p> <p>1. Anchor Points. This graphic requires one anchor point. The point defines the tip of the inverted cone.</p> <p>2. Size/Shape. Static.</p> <p>3. Orientation. The graphic will typically be oriented upright, as shown in the example to the right, but will be rotatable in 90 degree increments .</p> <p>Static/Dynamic: S</p> | <p>Template</p>  <p>G*GPGPK--****X</p> |
| | <p>Example</p>  <p>G*GPGPK--****X</p> |

MIL-STD-2525C
APPENDIX B

TABLE B-IV. Military operations tactical graphics - Continued.

| GRAPHIC | IMAGES |
|--|--|
| <p>TACGRP.C2GM.GNL.PNT.ACTPNT.CONPNT</p> <p>TACTICAL GRAPHICS COMMAND AND CONTROL AND GENERAL MANEUVER GENERAL POINTS ACTION POINTS (GENERAL) CONTACT POINT</p> <p>Hierarchy: 2.X.2.1.1.8.2</p> <p>Parameters:</p> <p>1. Anchor Points. This graphic requires one anchor point. The point defines the end of the stem.</p> <p>2. Size/Shape. Static.</p> <p>3. Orientation. The graphic will typically be oriented upright, as shown in the example to the right, but will be rotatable in 90 degree increments.</p> <p>Static/Dynamic: S</p> | <p>Template</p> <div data-bbox="911 426 1208 743" style="text-align: center;"> </div> <p>G*GPGPPC--****X</p> |
| | <p>Example</p> <div data-bbox="911 961 1130 1262" style="text-align: center;"> </div> <p>G*GPGPPC--****X</p> |

MIL-STD-2525C
APPENDIX B

TABLE B-IV. Military operations tactical graphics - Continued.

| GRAPHIC | IMAGES |
|--|---|
| <p>TACGRP.C2GM.GNL.PNT.ACTPNT.CRDP NT</p> <p>TACTICAL GRAPHICS COMMAND AND CONTROL AND GENERAL MANEUVER GENERAL POINTS ACTION POINTS (GENERAL) COORDINATION POINT</p> <p>Hierarchy: 2.X.2.1.1.8.3</p> <p><u>Parameters:</u></p> <p>1. Anchor Points. This graphic requires one anchor point. The center point defines the center of the graphic.</p> <p>2. Size/Shape. Static.</p> <p>3. Orientation. The graphic is typically centered over the desired location.</p> <p>Static/Dynamic: S</p> | <p>Template</p> <div data-bbox="857 426 1187 751" data-label="Image"> </div> <p>G*GPGPPO--****X</p> |
| | <p>Example</p> <div data-bbox="857 961 1187 1287" data-label="Image"> </div> <p>G*GPGPPO--****X</p> |

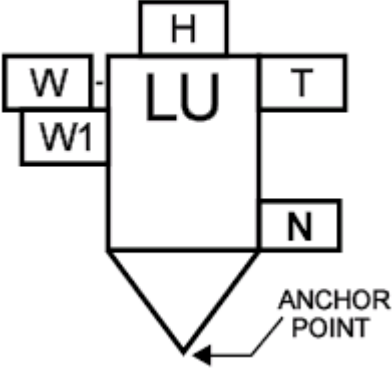
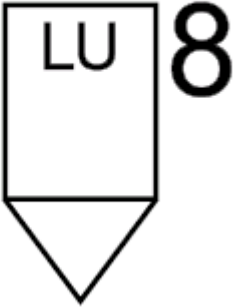
MIL-STD-2525C
APPENDIX B

TABLE B-IV. Military operations tactical graphics - Continued.

| GRAPHIC | IMAGES |
|--|---|
| <p>TACGRP.C2GM.GNL.PNT.ACTPNT.DCNPNT</p> <p>TACTICAL GRAPHICS COMMAND AND CONTROL AND GENERAL MANEUVER GENERAL POINTS ACTION POINTS (GENERAL) DECISION POINT</p> <p>Hierarchy: 2.X.2.1.1.8.4</p> <p>Parameters:</p> <p>1. Anchor Points. This graphic requires one anchor point. The center point defines the center of the graphic.</p> <p>2. Size/Shape. Static.</p> <p>3. Orientation. The graphic is typically centered over the desired location.</p> <p>Static/Dynamic: S</p> | <p>Template</p> <div data-bbox="852 420 1193 756" data-label="Image"> </div> <p>G*GPGPPD--****X</p> |
| | <p>Example</p> <div data-bbox="852 955 1193 1291" data-label="Image"> </div> <p>G*GPGPPD--****X</p> |

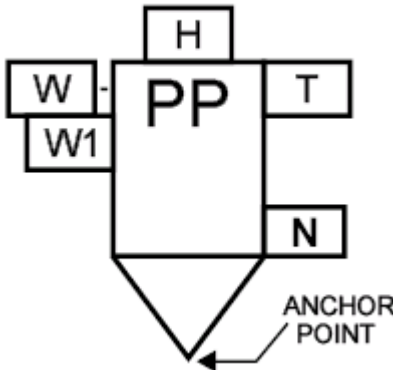

MIL-STD-2525C
APPENDIX B

TABLE B-IV. Military operations tactical graphics - Continued.

| GRAPHIC | IMAGES |
|--|--|
| <p>TACGRP.C2GM.GNL.PNT.ACTPNT.LNKU PT</p> <p>TACTICAL GRAPHICS COMMAND AND CONTROL AND GENERAL MANEUVER GENERAL POINTS ACTION POINTS (GENERAL) LINKUP POINT</p> <p>Hierarchy: 2.X.2.1.1.8.5</p> <p>Parameters:</p> <p>1. Anchor Points. This graphic requires one anchor point. The point defines the tip of the inverted cone.</p> <p>2. Size/Shape. Static.</p> <p>3. Orientation. The graphic will typically be oriented upright, as shown in the example to the right, but will be rotatable in 90 degree increments .</p> <p>Static/Dynamic: S</p> | <p>Template</p>  <p>G*GPGPPL--****X</p> |
| | <p>Example</p>  <p>G*GPGPPL--****X</p> |

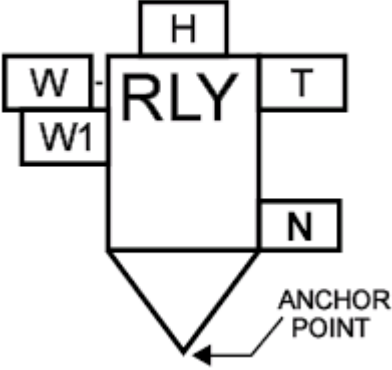
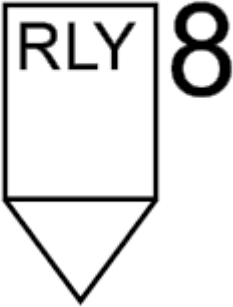
MIL-STD-2525C
APPENDIX B

TABLE B-IV. Military operations tactical graphics - Continued.

| GRAPHIC | IMAGES |
|--|--|
| <p>TACGRP.C2GM.GNL.PNT.ACTPNT.PSSP NT</p> <p>TACTICAL GRAPHICS COMMAND AND CONTROL AND GENERAL MANEUVER GENERAL POINTS ACTION POINTS (GENERAL) PASSAGE POINT</p> <p>Hierarchy: 2.X.2.1.1.8.6</p> <p>Parameters:</p> <ol style="list-style-type: none"> 1. Anchor Points. This graphic requires one anchor point. The point defines the tip of the inverted cone. 2. Size/Shape. Static. 3. Orientation. The graphic will typically be oriented upright, as shown in the example to the right, but will be rotatable in 90 degree increments . <p>Static/Dynamic: S</p> | <p>Template</p>  <p>G*GPGPPP--****X</p> |
| | <p>Example</p>  <p>G*GPGPPP--****X</p> |

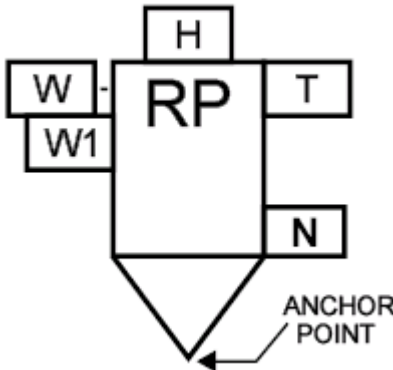

MIL-STD-2525C
APPENDIX B

TABLE B-IV. Military operations tactical graphics - Continued.

| GRAPHIC | IMAGES |
|---|--|
| <p>TACGRP.C2GM.GNL.PNT.ACTPNT.RAYP NT</p> <p>TACTICAL GRAPHICS COMMAND AND CONTROL AND GENERAL MANEUVER GENERAL POINTS ACTION POINTS (GENERAL) RALLY POINT</p> <p>Hierarchy: 2.X.2.1.1.8.7</p> <p>Parameters:</p> <p>1. Anchor Points. This graphic requires one anchor point. The point defines the tip of the inverted cone.</p> <p>2. Size/Shape. Static.</p> <p>3. Orientation. The graphic will typically be oriented upright, as shown in the example to the right, but will be rotatable in 90 degree increments .</p> <p>Static/Dynamic: S</p> | <p>Template</p>  <p>G*GPGPPR--****X</p> |
| | <p>Example</p>  <p>G*GPGPPR--****X</p> |

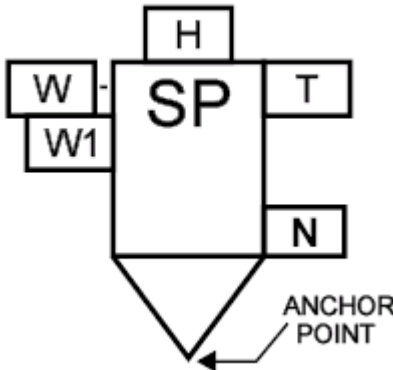

MIL-STD-2525C
APPENDIX B

TABLE B-IV. Military operations tactical graphics - Continued.

| GRAPHIC | IMAGES |
|--|--|
| <p>TACGRP.C2GM.GNL.PNT.ACTPNT.RELPNT</p> <p>TACTICAL GRAPHICS COMMAND AND CONTROL AND GENERAL MANEUVER GENERAL POINTS ACTION POINTS (GENERAL) RELEASE POINT</p> <p>Hierarchy: 2.X.2.1.1.8.8</p> <p>Parameters:</p> <p>1. Anchor Points. This graphic requires one anchor point. The point defines the tip of the inverted cone.</p> <p>2. Size/Shape. Static.</p> <p>3. Orientation. The graphic will typically be oriented upright, as shown in the example to the right, but will be rotatable in 90 degree increments .</p> <p>Static/Dynamic: S</p> | <p>Template</p>  <p>G*GPGPPE--****X</p> |
| | <p>Example</p>  <p>G*GPGPPE--****X</p> |

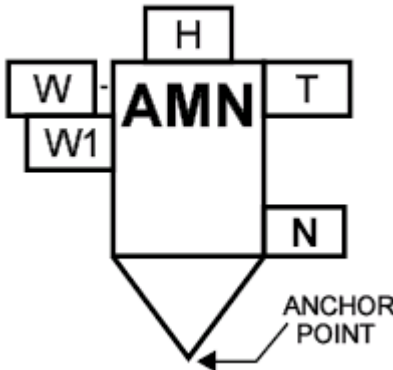

MIL-STD-2525C
APPENDIX B

TABLE B-IV. Military operations tactical graphics - Continued.

| GRAPHIC | IMAGES |
|---|--|
| <p>TACGRP.C2GM.GNL.PNT.ACTPNT.STRPNT</p> <p>TACTICAL GRAPHICS COMMAND AND CONTROL AND GENERAL MANEUVER GENERAL POINTS ACTION POINTS (GENERAL) START POINT</p> <p>Hierarchy: 2.X.2.1.1.8.9</p> <p>Parameters:</p> <p>1. Anchor Points. This graphic requires one anchor point. The point defines the tip of the inverted cone.</p> <p>2. Size/Shape. Static.</p> <p>3. Orientation. The graphic will typically be oriented upright, as shown in the example to the right, but will be rotatable in 90 degree increments.</p> <p>Static/Dynamic: S</p> | <p>Template</p>  <p>G*GPGPPS--****X</p> |
| | <p>Example</p>  <p>G*GPGPPS--****X</p> |

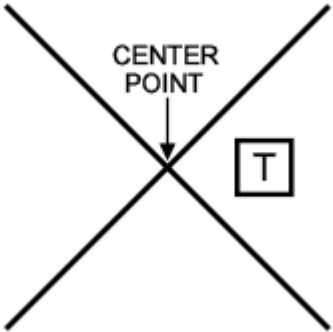

MIL-STD-2525C
APPENDIX B

TABLE B-IV. Military operations tactical graphics - Continued.

| GRAPHIC | IMAGES |
|---|--|
| <p>TACGRP.C2GM.GNL.PNT.ACTPNT.AMN PNT</p> <p>TACTICAL GRAPHICS COMMAND AND CONTROL AND GENERAL MANEUVER GENERAL POINTS ACTION POINTS (GENERAL) AMNESTY POINT</p> <p>Hierarchy: N/A</p> <p>Parameters:</p> <ol style="list-style-type: none"> 1. Anchor Points. This graphic requires one anchor point. The point defines the tip of the inverted cone. 2. Size/Shape. Static. 3. Orientation. The graphic will typically be oriented upright, as shown in the example to the right, but will be rotatable in 90 degree increments. <p>Static/Dynamic: S</p> | <p>Template</p>  <p>The diagram shows a central inverted cone with the letters 'AMN' inside. Above the cone is a box with 'H'. To the left are boxes with 'W' and 'W1'. To the right are boxes with 'T' and 'N'. An arrow points to the tip of the cone labeled 'ANCHOR POINT'.</p> <p>G*GPGPPA--****X</p> |
| | <p>Example</p>  <p>The diagram shows the 'AMN' graphic oriented upright with the number '8' to its right.</p> <p>G*GPGPPA--****X</p> |



MIL-STD-2525C
APPENDIX B

TABLE B-IV. Military operations tactical graphics - Continued.

| GRAPHIC | IMAGES |
|---|---|
| <p>TACGRP.C2GM.GNL.PNT.ACTPNT.WAP</p> <p>TACTICAL GRAPHICS COMMAND AND CONTROL AND GENERAL MANEUVER GENERAL POINTS ACTION POINTS (GENERAL) WAYPOINT</p> <p>Hierarchy: 2.X.2.1.1.8.10</p> <p><u>Parameters:</u></p> <p>1. Anchor Points. This graphic requires one anchor point. The center point defines the center of the graphic.</p> <p>2. Size/Shape. Static.</p> <p>3. Orientation. The graphic is typically centered over the desired location.</p> <p>Static/Dynamic: S</p> | <p>Template</p>  <p>G*GPGPPW--****X</p> |
| | <p>Example</p>  <p>G*GPGPPW--****X</p> |



MIL-STD-2525C
APPENDIX B

TABLE B-IV. Military operations tactical graphics - Continued.

| GRAPHIC | IMAGES |
|--|---|
| <p>TACGRP.C2GM.GNL.PNT.SCTL</p> <p>TACTICAL GRAPHICS COMMAND AND CONTROL AND GENERAL MANEUVER GENERAL POINTS SEA SURFACE CONTROL STATION</p> <p>Hierarchy: N/A</p> <p>Parameters:</p> <ol style="list-style-type: none"> 1. Anchor Points. This graphic requires one anchor point, the center of the graphic. 2. Size/Shape. Static. 3. Orientation. The graphic is centered over the desired location. <p>Static/Dynamic: S</p> | <p>Template</p> <div style="text-align: center;">  </div> <p style="text-align: center;">G*GPGPC---****X</p> |
| | <p>Example</p> <div style="text-align: center;">  </div> <p style="text-align: center;">G*GPGPC---****X</p> |

MIL-STD-2525C
APPENDIX B

TABLE B-IV. Military operations tactical graphics - Continued.

| GRAPHIC | IMAGES |
|---|--|
| <p>TACGRP.C2GM.GNL.PNT.SCTL.USV</p> <p>TACTICAL GRAPHICS COMMAND AND CONTROL AND GENERAL MANEUVER GENERAL POINTS SEA SURFACE CONTROL STATION UNMANNED SURFACE VEHICLE (USV) CONTROL STATION</p> <p>Hierarchy: N/A</p> <p>Parameters:</p> <ol style="list-style-type: none"> 1. Anchor Points. This graphic requires one anchor point, the center of the graphic. 2. Size/Shape. Static. 3. Orientation. The graphic is centered over the desired location. <p>Static/Dynamic: S</p> | <p>Template</p>  <p>G*GPGPCU--****X</p> |
| | <p>Example</p>  <p>G*GPGPCU--****X</p> |

MIL-STD-2525C
APPENDIX B

TABLE B-IV. Military operations tactical graphics - Continued.

| GRAPHIC | IMAGES |
|---|---|
| <p>TACGRP.C2GM.GNL.PNT.SCTL.USV.RMV</p> <p>TACTICAL GRAPHICS COMMAND AND CONTROL AND GENERAL MANEUVER GENERAL POINTS SEA SURFACE CONTROL STATION UNMANNED SURFACE VEHICLE (USV) CONTROL STATION REMOTE MULTIMISSION VEHICLE (RMV) USV CONTROL STATION</p> <p>Hierarchy: N/A</p> <p><u>Parameters:</u></p> <p>1. Anchor Points. This graphic requires one anchor point, the center of the graphic.</p> <p>2. Size/Shape. Static.</p> <p>3. Orientation. The graphic is centered over the desired location.</p> <p>Static/Dynamic: S</p> | <p>Template</p> <div data-bbox="808 472 1230 703" style="text-align: center;"> </div> <p style="text-align: center;">G*GPGPCUR-****X</p> |
| | <p>Example</p> <div data-bbox="808 1008 1230 1239" style="text-align: center;"> </div> <p style="text-align: center;">G*GPGPCUR-****X</p> |

MIL-STD-2525C
APPENDIX B

TABLE B-IV. Military operations tactical graphics - Continued.

| GRAPHIC | IMAGES |
|---|--|
| <p>TACGRP.C2GM.GNL.PNT.SCTL.USV.ASW</p> <p>TACTICAL GRAPHICS COMMAND AND CONTROL AND GENERAL MANEUVER GENERAL POINTS SEA SURFACE CONTROL STATION UNMANNED SURFACE VEHICLE (USV) CONTROL STATION USV - ANTISUBMARINE WARFARE CONTROL STATION</p> <p>Hierarchy: N/A</p> <p><u>Parameters:</u></p> <p>1. Anchor Points. This graphic requires one anchor point, the center of the graphic.</p> <p>2. Size/Shape. Static.</p> <p>3. Orientation. The graphic is centered over the desired location.</p> <p>Static/Dynamic: S</p> | <p>Template</p> <div data-bbox="808 472 1230 703" data-label="Image"> </div> <p>G*GPGPCUA-****X</p> |
| | <p>Example</p> <div data-bbox="808 1008 1230 1239" data-label="Image"> </div> <p>G*GPGPCUA-****X</p> |

MIL-STD-2525C
APPENDIX B

TABLE B-IV. Military operations tactical graphics - Continued.

| GRAPHIC | IMAGES |
|---|--|
| <p>TACGRP.C2GM.GNL.PNT.SCTL.USV.SUW</p> <p>TACTICAL GRAPHICS COMMAND AND CONTROL AND GENERAL MANEUVER GENERAL POINTS SEA SURFACE CONTROL STATION UNMANNED SURFACE VEHICLE (USV) CONTROL STATION USV - SURFACE WARFARE CONTROL STATION</p> <p>Hierarchy: N/A</p> <p><u>Parameters:</u></p> <p>1. Anchor Points. This graphic requires one anchor point, the center of the graphic.</p> <p>2. Size/Shape. Static.</p> <p>3. Orientation. The graphic is centered over the desired location.</p> <p>Static/Dynamic: S</p> | <p>Template</p> <div data-bbox="808 472 1230 703" data-label="Image"> </div> <p>G*GPGPCUS-****X</p> |
| | <p>Example</p> <div data-bbox="808 1008 1230 1239" data-label="Image"> </div> <p>G*GPGPCUS-****X</p> |



MIL-STD-2525C
APPENDIX B

TABLE B-IV. Military operations tactical graphics - Continued.

| GRAPHIC | IMAGES |
|--|--|
| <p>TACGRP.C2GM.GNL.PNT.SCTL.USV.MIW</p> <p>TACTICAL GRAPHICS COMMAND AND CONTROL AND GENERAL MANEUVER GENERAL POINTS SEA SURFACE CONTROL STATION UNMANNED SURFACE VEHICLE (USV) CONTROL STATION USV - MINE WARFARE CONTROL STATION</p> <p>Hierarchy: N/A</p> <p><u>Parameters:</u></p> <p>1. Anchor Points. This graphic requires one anchor point, the center of the graphic.</p> <p>2. Size/Shape. Static.</p> <p>3. Orientation. The graphic is centered over the desired location.</p> <p>Static/Dynamic: S</p> | <p>Template</p> <div data-bbox="808 472 1230 703" data-label="Image"> </div> <p>G*GPGPCUM-****X</p> |
| | <p>Example</p> <div data-bbox="808 1008 1230 1239" data-label="Image"> </div> <p>G*GPGPCUM-****X</p> |



MIL-STD-2525C
APPENDIX B

TABLE B-IV. Military operations tactical graphics - Continued.

| GRAPHIC | IMAGES |
|---|---|
| <p>TACGRP.C2GM.GNL.PNT.SCTL.ASW</p> <p>TACTICAL GRAPHICS COMMAND AND CONTROL AND GENERAL MANEUVER GENERAL POINTS SEA SURFACE CONTROL STATION ASW CONTROL STATION</p> <p>Hierarchy: N/A</p> <p><u>Parameters:</u></p> <ol style="list-style-type: none"> 1. Anchor Points. This graphic requires one anchor point, the center of the graphic. 2. Size/Shape. Static. 3. Orientation. The graphic is centered over the desired location. <p>Static/Dynamic: S</p> | <p>Template</p> <div style="text-align: center;">  </div> <p style="text-align: right;">G*GPGCA--****X</p> |
| | <p>Example</p> <div style="text-align: center;">  </div> <p style="text-align: right;">G*GPGCA--****X</p> |



MIL-STD-2525C
APPENDIX B

TABLE B-IV. Military operations tactical graphics - Continued.

| GRAPHIC | IMAGES |
|---|---|
| <p>TACGRP.C2GM.GNL.PNT.SCTL.SUW</p> <p>TACTICAL GRAPHICS COMMAND AND CONTROL AND GENERAL MANEUVER GENERAL POINTS SEA SURFACE CONTROL STATION SUW CONTROL STATION</p> <p>Hierarchy: N/A</p> <p><u>Parameters:</u></p> <ol style="list-style-type: none"> 1. Anchor Points. This graphic requires one anchor point, the center of the graphic. 2. Size/Shape. Static. 3. Orientation. The graphic is centered over the desired location. <p>Static/Dynamic: S</p> | <p>Template</p> <div style="text-align: center;">  </div> <p>G*GPGPCS--****X</p> |
| | <p>Example</p> <div style="text-align: center;">  </div> <p>G*GPGPCS--****X</p> |



MIL-STD-2525C
APPENDIX B

TABLE B-IV. Military operations tactical graphics - Continued.

| GRAPHIC | IMAGES |
|--|---|
| <p>TACGRP.C2GM.GNL.PNT.SCTL.MIW</p> <p>TACTICAL GRAPHICS COMMAND AND CONTROL AND GENERAL MANEUVER GENERAL POINTS SEA SURFACE CONTROL STATION MIW CONTROL STATION</p> <p>Hierarchy: N/A</p> <p><u>Parameters:</u></p> <ol style="list-style-type: none"> 1. Anchor Points. This graphic requires one anchor point, the center of the graphic. 2. Size/Shape. Static. 3. Orientation. The graphic is centered over the desired location. | <p>Template</p>  <p>G*GPGPCM-****X</p> |
| <p>Static/Dynamic: S</p> | <p>Example</p>  <p>G*GPGPCM-****X</p> |



MIL-STD-2525C
APPENDIX B

TABLE B-IV. Military operations tactical graphics - Continued.

| GRAPHIC | IMAGES |
|---|---|
| <p>TACGRP.C2GM.GNL.PNT.SCTL.PKT</p> <p>TACTICAL GRAPHICS COMMAND AND CONTROL AND GENERAL MANEUVER GENERAL POINTS SEA SURFACE CONTROL STATION PICKET CONTROL STATION</p> <p>Hierarchy: N/A</p> <p><u>Parameters:</u></p> <ol style="list-style-type: none"> 1. Anchor Points. This graphic requires one anchor point, the center of the graphic. 2. Size/Shape. Static. 3. Orientation. The graphic is centered over the desired location. | <p>Template</p> <div style="text-align: center;">  </div> <p>G*GPGPCP--****X</p> |
| <p>Static/Dynamic: S</p> | <p>Example</p> <div style="text-align: center;">  </div> <p>G*GPGPCP--****X</p> |



MIL-STD-2525C
APPENDIX B

TABLE B-IV. Military operations tactical graphics - Continued.

| GRAPHIC | IMAGES |
|---|---|
| <p>TACGRP.C2GM.GNL.PNT.SCTL.RDV</p> <p>TACTICAL GRAPHICS COMMAND AND CONTROL AND GENERAL MANEUVER GENERAL POINTS SEA SURFACE CONTROL STATION RENDEZVOUS CONTROL POINT</p> <p>Hierarchy: N/A</p> <p><u>Parameters:</u></p> <ol style="list-style-type: none"> 1. Anchor Points. This graphic requires one anchor point, the center of the graphic. 2. Size/Shape. Static. 3. Orientation. The graphic is centered over the desired location. | <p>Template</p> <div style="text-align: center;">  </div> <p>G*GPGPCR--****X</p> |
| <p>Static/Dynamic: S</p> | <p>Example</p> <div style="text-align: center;">  </div> <p>G*GPGPCR--****X</p> |



MIL-STD-2525C
APPENDIX B

TABLE B-IV. Military operations tactical graphics - Continued.

| GRAPHIC | IMAGES |
|---|--|
| <p>TACGRP.C2GM.GNL.PNT.SCTL.RSC</p> <p>TACTICAL GRAPHICS COMMAND AND CONTROL AND GENERAL MANEUVER GENERAL POINTS SEA SURFACE CONTROL STATION RESCUE CONTROL POINT</p> <p>Hierarchy: N/A</p> <p><u>Parameters:</u></p> <ol style="list-style-type: none"> 1. Anchor Points. This graphic requires one anchor point, the center of the graphic. 2. Size/Shape. Static. 3. Orientation. The graphic is centered over the desired location. | <p>Template</p> <div style="text-align: center;">  </div> <p>G*GPGPC--****X</p> |
| <p>Static/Dynamic: S</p> | <p>Example</p> <div style="text-align: center;">  </div> <p>G*GPGPC--****X</p> |



MIL-STD-2525C
APPENDIX B

TABLE B-IV. Military operations tactical graphics - Continued.

| GRAPHIC | IMAGES |
|--|---|
| <p>TACGRP.C2GM.GNL.PNT.SCTL.REP</p> <p>TACTICAL GRAPHICS COMMAND AND CONTROL AND GENERAL MANEUVER GENERAL POINTS SEA SURFACE CONTROL STATION REPLENISHMENT CONTROL POINT</p> <p>Hierarchy: N/A</p> <p><u>Parameters:</u></p> <ol style="list-style-type: none"> 1. Anchor Points. This graphic requires one anchor point, the center of the graphic. 2. Size/Shape. Static. 3. Orientation. The graphic is centered over the desired location. | <p>Template</p> <div style="text-align: center;">  </div> <p>G*GPGPCE--****X</p> |
| <p>Static/Dynamic: S</p> | <p>Example</p> <div style="text-align: center;">  </div> <p>G*GPGPCE--****X</p> |



MIL-STD-2525C
APPENDIX B

TABLE B-IV. Military operations tactical graphics - Continued.

| GRAPHIC | IMAGES |
|---|--|
| <p>TACGRP.C2GM.GNL.PNT.SCTL.NCBTT</p> <p>TACTICAL GRAPHICS COMMAND AND CONTROL AND GENERAL MANEUVER GENERAL POINTS SEA SURFACE CONTROL STATION NONCOMBATANT CONTROL STATION</p> <p>Hierarchy: N/A</p> <p>Parameters:</p> <ol style="list-style-type: none"> 1. Anchor Points. This graphic requires one anchor point, the center of the graphic. 2. Size/Shape. Static. 3. Orientation. The graphic is centered over the desired location. <p>Static/Dynamic: S</p> | <p>Template</p> <div style="text-align: center;">  </div> <p style="text-align: right;">G*GPGPCN--****X</p> |
| | <p>Example</p> <div style="text-align: center;">  </div> <p style="text-align: right;">G*GPGPCN--****X</p> |



MIL-STD-2525C
APPENDIX B

TABLE B-IV. Military operations tactical graphics - Continued.

| GRAPHIC | IMAGES |
|---|--|
| <p>TACGRP.C2GM.GNL.PNT.UCTL</p> <p>TACTICAL GRAPHICS COMMAND AND CONTROL AND GENERAL MANEUVER GENERAL POINTS SUBSURFACE CONTROL STATION</p> <p>Hierarchy: N/A</p> <p>Parameters:</p> <ol style="list-style-type: none"> 1. Anchor Points. This graphic requires one anchor point, the center of the graphic. 2. Size/Shape. Static. 3. Orientation. The graphic is centered over the desired location. <p>Static/Dynamic: S</p> | <p>Template</p>  <p>G*GPGPB---****X</p> |
| | <p>Example</p>  <p>G*GPGPB---****X</p> |

MIL-STD-2525C
APPENDIX B

TABLE B-IV. Military operations tactical graphics - Continued.

| GRAPHIC | IMAGES |
|---|--|
| <p>TACGRP.C2GM.GNL.PNT.UCTL.UUV</p> <p>TACTICAL GRAPHICS COMMAND AND CONTROL AND GENERAL MANEUVER GENERAL POINTS SUBSURFACE CONTROL STATION UNMANNED UNDERWATER VEHICLE (UUV) CONTROL STATION</p> <p>Hierarchy: N/A</p> <p><u>Parameters:</u></p> <p>1. Anchor Points. This graphic requires one anchor point, the center of the graphic.</p> <p>2. Size/Shape. Static.</p> <p>3. Orientation. The graphic is centered over the desired location.</p> <p>Static/Dynamic: S</p> | <p>Template</p>  <p>G*GPGPBU--****X</p> |
| | <p>Example</p>  <p>G*GPGPBU--****X</p> |

MIL-STD-2525C
APPENDIX B

TABLE B-IV. Military operations tactical graphics - Continued.

| GRAPHIC | IMAGES |
|---|--|
| <p>TACGRP.C2GM.GNL.PNT.UCTL.UUV.ASW</p> <p>TACTICAL GRAPHICS COMMAND AND CONTROL AND GENERAL MANEUVER GENERAL POINTS SUBSURFACE CONTROL STATION UNMANNED UNDERWATER VEHICLE (UUV) CONTROL STATION UUV - ANTISUBMARINE WARFARE CONTROL STATION</p> <p>Hierarchy: N/A</p> <p><u>Parameters:</u></p> <p>1. Anchor Points. This graphic requires one anchor point, the center of the graphic.</p> <p>2. Size/Shape. Static.</p> <p>3. Orientation. The graphic is centered over the desired location.</p> <p>Static/Dynamic: S</p> | <p>Template</p> <div data-bbox="808 472 1230 703" data-label="Image"> </div> <p>G*GPGPBUA-****X</p> |
| | <p>Example</p> <div data-bbox="808 1008 1230 1239" data-label="Image"> </div> <p>G*GPGPBUA-****X</p> |

MIL-STD-2525C
APPENDIX B

TABLE B-IV. Military operations tactical graphics - Continued.

| GRAPHIC | IMAGES |
|---|--|
| <p>TACGRP.C2GM.GNL.PNT.UCTL.UUV.SUW</p> <p>TACTICAL GRAPHICS COMMAND AND CONTROL AND GENERAL MANEUVER GENERAL POINTS SUBSURFACE CONTROL STATION UNMANNED UNDERWATER VEHICLE (UUV) CONTROL STATION UUV - SURFACE WARFARE CONTROL STATION</p> <p>Hierarchy: N/A</p> <p><u>Parameters:</u></p> <p>1. Anchor Points. This graphic requires one anchor point, the center of the graphic.</p> <p>2. Size/Shape. Static.</p> <p>3. Orientation. The graphic is centered over the desired location.</p> <p>Static/Dynamic: S</p> | <p>Template</p> <div data-bbox="808 472 1230 703" data-label="Image"> </div> <p>G*GPGPBUS-****X</p> |
| | <p>Example</p> <div data-bbox="808 1008 1230 1239" data-label="Image"> </div> <p>G*GPGPBUS-****X</p> |

MIL-STD-2525C
APPENDIX B

TABLE B-IV. Military operations tactical graphics - Continued.

| GRAPHIC | IMAGES |
|--|--|
| <p>TACGRP.C2GM.GNL.PNT.UCTL.UUV.MIW</p> <p>TACTICAL GRAPHICS COMMAND AND CONTROL AND GENERAL MANEUVER GENERAL POINTS SUBSURFACE CONTROL STATION UNMANNED UNDERWATER VEHICLE (UUV) CONTROL STATION UUV - MINE WARFARE CONTROL STATION</p> <p>Hierarchy: N/A</p> <p><u>Parameters:</u></p> <p>1. Anchor Points. This graphic requires one anchor point, the center of the graphic.</p> <p>2. Size/Shape. Static.</p> <p>3. Orientation. The graphic is centered over the desired location.</p> <p>Static/Dynamic: S</p> | <p>Template</p> <div data-bbox="808 472 1230 703" data-label="Image"> </div> <p>G*GPGPBUM-****X</p> |
| | <p>Example</p> <div data-bbox="808 1008 1230 1239" data-label="Image"> </div> <p>G*GPGPBUM-****X</p> |

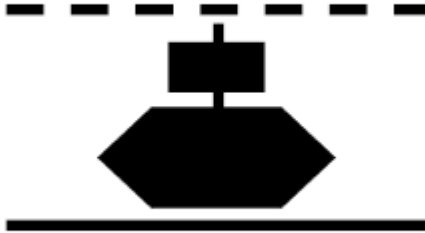
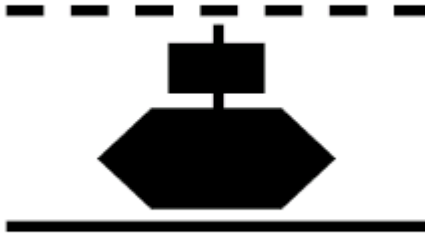
MIL-STD-2525C
APPENDIX B

TABLE B-IV. Military operations tactical graphics - Continued.

| GRAPHIC | IMAGES |
|---|---|
| <p>TACGRP.C2GM.GNL.PNT.UCTL.SBSTN</p> <p>TACTICAL GRAPHICS COMMAND AND CONTROL AND GENERAL MANEUVER GENERAL POINTS SUBSURFACE CONTROL STATION SUBMARINE CONTROL STATION</p> <p>Hierarchy: N/A</p> <p><u>Parameters:</u></p> <ol style="list-style-type: none"> 1. Anchor Points. This graphic requires one anchor point, the center of the graphic. 2. Size/Shape. Static. 3. Orientation. The graphic is centered over the desired location. | <p>Template</p> <div data-bbox="808 472 1230 703" style="text-align: center;"> </div> <p style="text-align: center;">G*GPGPBS--****X</p> |
| <p>Static/Dynamic: S</p> | <p>Example</p> <div data-bbox="808 1008 1230 1239" style="text-align: center;"> </div> <p style="text-align: center;">G*GPGPBS--****X</p> |

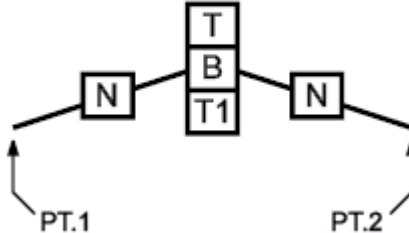

MIL-STD-2525C
APPENDIX B

TABLE B-IV. Military operations tactical graphics - Continued.

| GRAPHIC | IMAGES |
|---|--|
| <p>TACGRP.C2GM.GNL.PNT.UCTL.SBSTN.A SW</p> <p>TACTICAL GRAPHICS COMMAND AND CONTROL AND GENERAL MANEUVER GENERAL POINTS SUBSURFACE CONTROL STATION SUBMARINE CONTROL STATION ASW SUBMARINE CONTROL STATION</p> <p>Hierarchy: N/A</p> <p><u>Parameters:</u></p> <p>1. Anchor Points. This graphic requires one anchor point, the center of the graphic.</p> <p>2. Size/Shape. Static.</p> | <p>Template</p>  <p>G*GPGPBSA-****X</p> |
| <p>3. Orientation. The graphic is centered over the desired location.</p> <p>Static/Dynamic: S</p> | <p>Example</p>  <p>G*GPGPBSA-****X</p> |

MIL-STD-2525C
APPENDIX B

TABLE B-IV. Military operations tactical graphics - Continued.

| GRAPHIC | IMAGES |
|---|--|
| <p>TACGRP.C2GM.GNL.LNE</p> <p>TACTICAL GRAPHICS COMMAND AND CONTROL AND GENERAL MANEUVER GENERAL LINES</p> <p>Hierarchy: 2.X.2.1.2</p> <p>Static/Dynamic: N/A</p> | <p>N/A</p> |
| <p>TACGRP.C2GM.GNL.LNE.BNDS</p> <p>TACTICAL GRAPHICS COMMAND AND CONTROL AND GENERAL MANEUVER GENERAL LINES BOUNDARIES</p> <p>Hierarchy: 2.X.2.1.2.1</p> <p><u>Parameters:</u></p> <p>1. Anchor Points. This graphic requires at least two points, points 1 and 2, to define the line. Additional points can be defined to extend the line .</p> <p>2. Size/Shape. The first and last anchor points determine the length of the line. The line segment between each pair of anchor points will repeat all information associated with the line segment between points 1 and 2.</p> <p>3. Orientation. Orientation is determined by the anchor points.</p> <p>Static/Dynamic: D</p> | <p>Template</p>  <p>G*GPGLB---***X</p> |
| | <p>Example1</p>  <p>GFGPGLB---***X</p> |



MIL-STD-2525C
APPENDIX B

TABLE B-IV. Military operations tactical graphics - Continued.

| GRAPHIC | IMAGES |
|---------|---|
| | <p>Example2</p> <div style="text-align: center;"> <p>2ID -----XX----- 25ID</p> <p>GFGAGLB---****X</p> </div> |
| | <p>Example3</p> <div style="text-align: center;"> <p>~ENY~III~ENY~ENY~III~ENY~</p> <p>GHGPGLB---****X</p> </div> |
| | <p>Example4</p> <div style="text-align: center;"> <p>40ID - ENY - - -XX- - - ENY - 18ID</p> <p>GHGAGLB---****X</p> </div> |

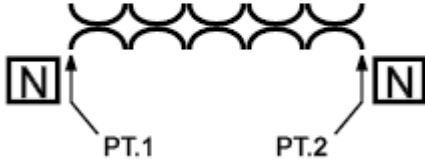
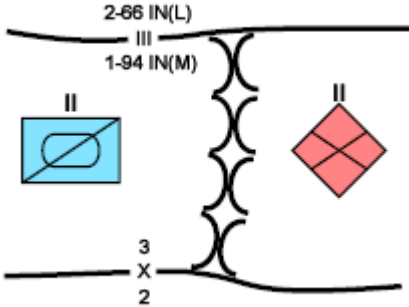
MIL-STD-2525C
APPENDIX B

TABLE B-IV. Military operations tactical graphics - Continued.

| GRAPHIC | IMAGES |
|---|--|
| <p>TACGRP.C2GM.GNL.LNE.FLOT</p> <p>TACTICAL GRAPHICS COMMAND AND CONTROL AND GENERAL MANEUVER GENERAL LINES FORWARD LINE OF OWN TROOPS (FLOT)</p> <p>Hierarchy: 2.X.2.1.2.2</p> <p><u>Parameters:</u></p> <p>1. Anchor Points. This graphic requires at least two points, points 1 and 2, to define the line. Additional points can be defined to extend the line .</p> <p>2. Size/Shape. The first and last anchor points determine the length of the line. The end-of line information will typically be posted at the ends of the line as it is displayed on the screen.</p> <p>3. Orientation. Orientation is determined by the order in which the anchor points are entered.</p> <p>Static/Dynamic: D</p> | <p>Template</p>  <p>G*GPGLF---****X</p> |
| | <p>Example</p>  <p>G*GPGLF---****X</p> |

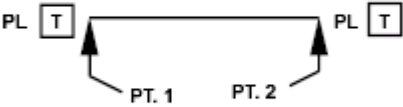
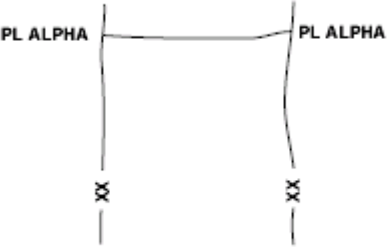
MIL-STD-2525C
APPENDIX B

TABLE B-IV. Military operations tactical graphics - Continued.

| GRAPHIC | IMAGES |
|---|--|
| <p>TACGRP.C2GM.GNL.LNE.LOC</p> <p>TACTICAL GRAPHICS COMMAND AND CONTROL AND GENERAL MANEUVER GENERAL LINES LINE OF CONTACT</p> <p>Hierarchy: 2.X.2.1.2.3</p> <p>Parameters:</p> <ol style="list-style-type: none"> 1. Anchor Points. This graphic requires at least two points, points 1 and 2, to define the line. Additional points can be defined to extend the line . 2. Size/Shape. The first and last anchor points determine the length of the line. The end-of line information will typically be posted at the ends of the line as it is displayed on the screen. 3. Orientation. Orientation is determined by the anchor points. <p>Static/Dynamic: D</p> | <p>Template</p>  <p>G*GPGLC---***X</p> |
| | <p>Example</p>  <p>G*GPGLC---***X</p> |

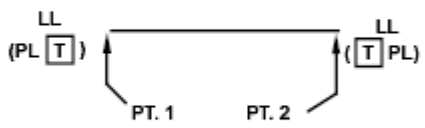
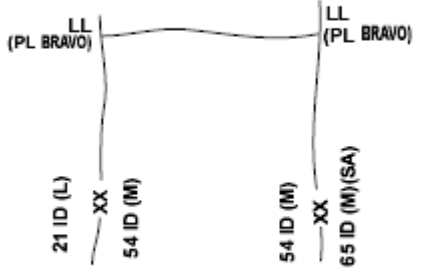
MIL-STD-2525C
APPENDIX B

TABLE B-IV. Military operations tactical graphics - Continued.

| GRAPHIC | IMAGES |
|---|---|
| <p>TACGRP.C2GM.GNL.LNE.PHELNE</p> <p>TACTICAL GRAPHICS COMMAND AND CONTROL AND GENERAL MANEUVER GENERAL LINES PHASE LINE</p> <p>Hierarchy: 2.X.2.1.2.4</p> <p>Parameters:</p> <p>1. Anchor Points. This graphic requires at least two points, points 1 and 2, to define the line. Additional points can be defined to extend the line .</p> <p>2. Size/Shape. The first and last anchor points determine the length of the line. The end-of line information will typically be posted at the ends of the line as it is displayed on the screen.</p> <p>3. Orientation. Orientation is determined by the anchor points</p> <p>Static/Dynamic: D</p> | <p>Template</p>  <p>G*GPGLP---****X</p> |
| | <p>Example</p>  <p>G*GPGLP---****X</p> |

MIL-STD-2525C
APPENDIX B

TABLE B-IV. Military operations tactical graphics - Continued.

| GRAPHIC | IMAGES |
|--|---|
| <p>TACGRP.C2GM.GNL.LNE.LITLNE</p> <p>TACTICAL GRAPHICS COMMAND AND CONTROL AND GENERAL MANEUVER GENERAL LINES LIGHT LINE</p> <p>Hierarchy: 2.X.2.1.2.5</p> <p>Parameters:</p> <p>1. Anchor Points. This graphic requires at least two points, points 1 and 2, to define the line. Additional points can be defined to extend the line .</p> <p>2. Size/Shape. The first and last anchor points determine the length of the line. The end-of line information will typically be posted at the ends of the line as it is displayed on the screen.</p> <p>3. Orientation. Orientation is determined by the anchor points.</p> <p>Static/Dynamic: D</p> | <p>Template</p>  <p>G*GPGLL---****X</p> |
| | <p>Example</p>  <p>G*GPGLL---****X</p> |

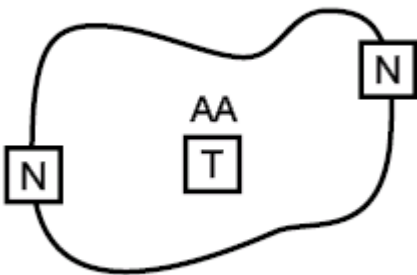
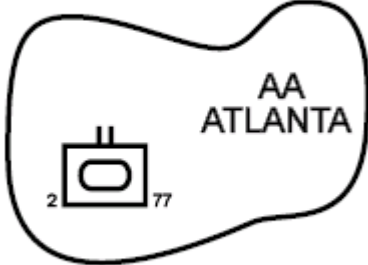
MIL-STD-2525C
APPENDIX B

TABLE B-IV. Military operations tactical graphics - Continued.

| GRAPHIC | IMAGES |
|---|---|
| <p>TACGRP.C2GM.GNL.ARS</p> <p>TACTICAL GRAPHICS COMMAND AND CONTROL AND GENERAL MANEUVER GENERAL AREAS</p> <p>Hierarchy: 2.X.2.1.3</p> <p>Static/Dynamic: N/A</p> | <p>N/A</p> |
| <p>TACGRP.C2GM.GNL.ARS.GENARA</p> <p>TACTICAL GRAPHICS COMMAND AND CONTROL AND GENERAL MANEUVER GENERAL AREAS GENERAL AREA</p> <p>Hierarchy: 2.X.2.1.3.1</p> <p><u>Parameters:</u></p> <p>1. Anchor Points. This graphic requires at least three anchor points to define the boundary of the area. Add as many points as necessary to accurately reflect the area's size and shape.</p> <p>2. Size/Shape. Determined by the anchor points. The information field should be moveable within the area.</p> <p>3. Orientation. Not applicable.</p> <p>Static/Dynamic: D</p> <p>Note: Although unit symbols are not part of tactical graphic area, numerous unit symbols can be included in the area for presentation.</p> | <p>Template</p> <div data-bbox="812 735 1226 1008" data-label="Image"> </div> <p>G*GPGAG---****X</p> <p>Example</p> <div data-bbox="836 1270 1201 1543" data-label="Image"> </div> <p>G*GPGAG---****X</p> |

MIL-STD-2525C
APPENDIX B

TABLE B-IV. Military operations tactical graphics - Continued.

| GRAPHIC | IMAGES |
|---|---|
| <p>TACGRP.C2GM.GNLARS.ABYARA</p> <p>TACTICAL GRAPHICS COMMAND AND CONTROL AND GENERAL MANEUVER GENERAL AREAS ASSEMBLY AREA</p> <p>Hierarchy: 2.X.2.1.3.2</p> <p>Parameters:</p> <p>1. Anchor Points. This graphic requires at least three anchor points to define the boundary of the area. Add as many points as necessary to accurately reflect the area's size and shape.</p> <p>2. Size/Shape. Determined by the anchor points. The information fields should be moveable and scalable as a block within the area.</p> <p>3. Orientation. Not applicable.</p> <p>Static/Dynamic: D</p> <p>Note: Although unit symbols are not part of tactical graphic area, numerous unit symbols can be included in the area for presentation.</p> | <p>Template</p>  <p>G*GPGAA---****X</p> |
| | <p>Example</p>  <p>G*GPGAA---****X</p> |



MIL-STD-2525C
APPENDIX B

TABLE B-IV. Military operations tactical graphics - Continued.

| GRAPHIC | IMAGES |
|--|---|
| <p>TACGRP.C2GM.GNLARS.EMTARA</p> <p>TACTICAL GRAPHICS COMMAND AND CONTROL AND GENERAL MANEUVER GENERAL AREAS ENGAGEMENT AREA</p> <p>Hierarchy: 2.X.2.1.3.3</p> <p>Parameters:</p> <ol style="list-style-type: none"> 1. Anchor Points. This graphic requires at least three anchor points to define the boundary of the area. Add as many points as necessary to accurately reflect the area's size and shape. 2. Size/Shape. Determined by the anchor points. The information fields should be moveable and scalable as a block within the area. 3. Orientation. Not applicable. <p>Static/Dynamic: D</p> <p>Note: Although unit symbols are not part of tactical graphic area, numerous unit symbols can be included in the area for presentation.</p> | <p>Template</p> <div data-bbox="808 457 1224 716" data-label="Diagram"> </div> <p>G*GPGAE---****X</p> <hr/> <p>Example</p> <div data-bbox="824 995 1211 1253" data-label="Diagram"> </div> <p>G*GPGAE---****X</p> |

MIL-STD-2525C
APPENDIX B

TABLE B-IV. Military operations tactical graphics - Continued.

| GRAPHIC | IMAGES |
|--|--|
| <p>TACGRP.C2GM.GNL.ARS.FTFDAR</p> <p>TACTICAL GRAPHICS COMMAND AND CONTROL AND GENERAL MANEUVER GENERAL AREAS FORTIFIED AREA</p> <p>Hierarchy: 2.X.2.1.3.4</p> <p>Parameters:</p> <ol style="list-style-type: none"> 1. Anchor Points. This graphic requires at least three anchor points to define the boundary of the area. Add as many points as necessary to accurately reflect the area's size and shape. 2. Size/Shape. Determined by the anchor points. 3. Orientation. Not applicable. | <p>Template</p>  <p>G*GPGAF---****X</p> |
| <p>Static/Dynamic: D</p> <p>Note: Although unit symbols are not part of tactical graphic area, numerous unit symbols can be included in the area for presentation.</p> | <p>Example</p>  <p>G*GPGAF---****X</p> |

MIL-STD-2525C
APPENDIX B

TABLE B-IV. Military operations tactical graphics - Continued.

| GRAPHIC | IMAGES |
|--|---|
| <p>TACGRP.C2GM.GNL.ARS.DRPZ</p> <p>TACTICAL GRAPHICS COMMAND AND CONTROL AND GENERAL MANEUVER GENERAL AREAS DROP ZONE</p> <p>Hierarchy: 2.X.2.1.3.5</p> <p>Parameters:</p> <p>1. Anchor Points. This graphic requires at least three anchor points to define the boundary of the area. Add as many points as necessary to accurately reflect the area's size and shape.</p> <p>2. Size/Shape. Determined by the anchor points. The information fields should be moveable and scalable as a block within the area.</p> <p>3. Orientation. Not applicable.</p> <p>Static/Dynamic: D</p> <p>Note: Although unit symbols are not part of tactical graphic area, numerous unit symbols can be included in the area for presentation.</p> | <p>Template</p> <div data-bbox="808 457 1226 718" data-label="Diagram"> </div> <p>G*GPGAD---****X</p> <p>Example</p> <div data-bbox="828 997 1209 1255" data-label="Diagram"> </div> <p>G*GPGAD---****X</p> |

MIL-STD-2525C
APPENDIX B

TABLE B-IV. Military operations tactical graphics - Continued.

| GRAPHIC | IMAGES |
|---|--|
| <p>TACGRP.C2GM.GNL.ARS.EZ</p> <p>TACTICAL GRAPHICS COMMAND AND CONTROL AND GENERAL MANEUVER GENERAL AREAS EXTRACTION ZONE (EZ)</p> <p>Hierarchy: 2.X.2.1.3.6</p> <p>Parameters:</p> <p>1. Anchor Points. This graphic requires at least three anchor points to define the boundary of the area. Add as many points as necessary to accurately reflect the area's size and shape.</p> <p>2. Size/Shape. Determined by the anchor points. The information fields should be moveable and scalable as a block within the area.</p> <p>3. Orientation. Not applicable.</p> <p>Static/Dynamic: D</p> <p>Note: Although unit symbols are not part of tactical graphic area, numerous unit symbols can be included in the area for presentation.</p> | <p>Template</p> <div data-bbox="808 457 1224 716" data-label="Diagram"> <p>The diagram shows a rounded rectangular boundary. On the left side, there is a square box containing the letter 'N'. On the right side, there is another square box containing the letter 'N'. In the center of the rectangle, there is a square box containing the letter 'T'. Above the 'T' box, the letters 'EZ' are centered.</p> </div> <p>G*GPGAX---****X</p> |
| | <p>Example</p> <div data-bbox="824 995 1211 1253" data-label="Diagram"> <p>The diagram shows a rounded rectangular boundary. Inside the rectangle, the text 'EZ' is centered on the top line, and 'DENVER' is centered on the line below it.</p> </div> <p>G*GPGAX---****X</p> |

MIL-STD-2525C
APPENDIX B

TABLE B-IV. Military operations tactical graphics - Continued.

| GRAPHIC | IMAGES |
|--|---|
| <p>TACGRP.C2GM.GNL.ARS.LZ</p> <p>TACTICAL GRAPHICS COMMAND AND CONTROL AND GENERAL MANEUVER GENERAL AREAS LANDING ZONE (LZ)</p> <p>Hierarchy: 2.X.2.1.3.7</p> <p>Parameters:</p> <p>1. Anchor Points. This graphic requires at least three anchor points to define the boundary of the area. Add as many points as necessary to accurately reflect the area's size and shape.</p> <p>2. Size/Shape. Determined by the anchor points. The information fields should be moveable and scalable as a block within the area.</p> <p>3. Orientation. Not applicable.</p> <p>Static/Dynamic: D</p> <p>Note: Although unit symbols are not part of tactical graphic area, numerous unit symbols can be included in the area for presentation.</p> | <p>Template</p> <div data-bbox="808 457 1224 718" data-label="Diagram"> </div> <p>G*GPGAL---****X</p> |
| | <p>Example</p> <div data-bbox="824 995 1211 1255" data-label="Diagram"> </div> <p>G*GPGAL---****X</p> |

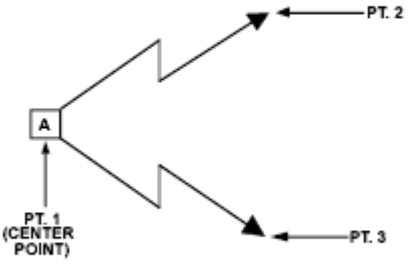
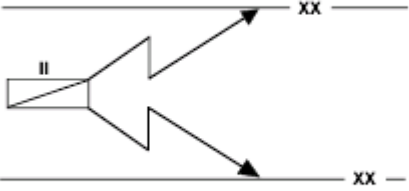
MIL-STD-2525C
APPENDIX B

TABLE B-IV. Military operations tactical graphics - Continued.

| GRAPHIC | IMAGES |
|---|---|
| <p>TACGRP.C2GM.GNL.ARS.PZ</p> <p>TACTICAL GRAPHICS COMMAND AND CONTROL AND GENERAL MANEUVER GENERAL AREAS PICKUP ZONE (PZ)</p> <p>Hierarchy: 2.X.2.1.3.8</p> <p>Parameters:</p> <p>1. Anchor Points. This graphic requires at least three anchor points to define the boundary of the area. Add as many points as necessary to accurately reflect the area's size and shape.</p> <p>2. Size/Shape. Determined by the anchor points. The information fields should be moveable and scalable as a block within the area.</p> <p>3. Orientation. Not applicable.</p> <p>Static/Dynamic: D</p> <p>Note: Although unit symbols are not part of tactical graphic area, numerous unit symbols can be included in the area for presentation.</p> | <p>Template</p> <div data-bbox="808 457 1226 718" data-label="Diagram"> </div> <p>G*GPGAP---****X</p> <p>Example</p> <div data-bbox="828 997 1209 1255" data-label="Diagram"> </div> <p>G*GPGAP---****X</p> |

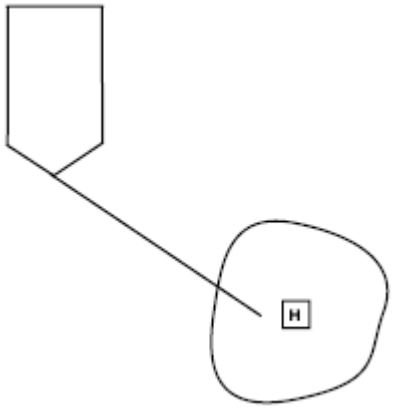
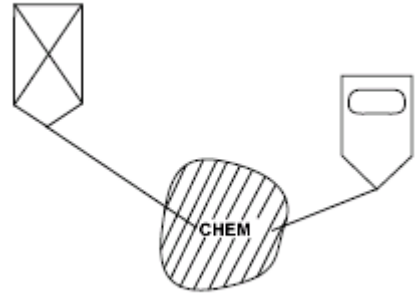
MIL-STD-2525C
APPENDIX B

TABLE B-IV. Military operations tactical graphics - Continued.

| GRAPHIC | IMAGES |
|---|---|
| <p>TACGRP.C2GM.GNL.ARS.SRHARA</p> <p>TACTICAL GRAPHICS COMMAND AND CONTROL AND GENERAL MANEUVER GENERAL AREAS SEARCH AREA/RECONNAISSANCE AREA</p> <p>Hierarchy: 2.X.2.1.3.9</p> <p><u>Parameters:</u></p> <p>1. Anchor Points. This symbol requires three anchor points. Point 1 defines the vertex of the graphic. Points 2 and 3 define the tips of the arrowheads.</p> <p>2. Size/Shape. Points 1 and 2 and points 1 and 3 determine the length of the arrows. The length and orientation of the arrows can vary independently.</p> <p>3. Orientation. Orientation is determined by the anchor points. The arrowheads may touch other graphics that define the limits of the task. The tactical symbol indicator is centered over point 1.</p> <p>Static/Dynamic: D</p> | <p>Template</p>  <p>G*GPGAS---***X</p> |
| | <p>Example</p>  <p>G*GPGAS---***X</p> |

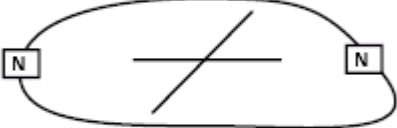
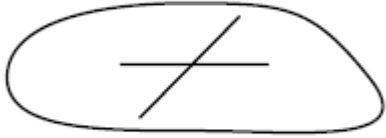
MIL-STD-2525C
APPENDIX B

TABLE B-IV. Military operations tactical graphics - Continued.

| GRAPHIC | IMAGES |
|--|--|
| <p>TACGRP.C2GM.GNL.ARS.LAARA</p> <p>TACTICAL GRAPHICS COMMAND AND CONTROL AND GENERAL MANEUVER GENERAL AREAS LIMITED ACCESS AREA</p> <p>Hierarchy: 2.X.2.1.3.10</p> <p>(NOTE: A limited access area is comprised of a general area graphic, which defines the area and relays the nature of the hazard or obstacle, and a pentagon, which denotes the unit or equipment type that is restricted from the area. More pentagons can be added as necessary if more units and equipment are barred from the area. Pentagons can be positioned so as not to obscure any important data also presented on the display.)</p> | <p>Template</p>  <p>G*GPGAY---****X</p> |
| <p><u>Parameters:</u></p> <ol style="list-style-type: none"> 1. Anchor Points. The area graphic requires at least three anchor points to define the boundary of the area. Add as many points as necessary to accurately reflect the area's size and shape. A pentagon requires one anchor point and is connected to the area graphic with a straight line. 2. Size/Shape. Determined by the anchor points. The information field should be moveable within the area. 3. Orientation. A pentagon will typically be oriented upright, as shown in the example to the right, but will be rotatable in 90 degree increments. <p>Static/Dynamic: D</p> <p>Note: Although unit symbols are not part of tactical graphic area, numerous unit symbols can be included in the area for presentation.</p> | <p>Example</p>  <p>G*GPGAY---****X</p> |

MIL-STD-2525C
APPENDIX B

TABLE B-IV. Military operations tactical graphics - Continued.

| GRAPHIC | IMAGES |
|--|--|
| <p>TACGRP.C2GM.GNL.ARS.AIRFZ</p> <p>TACTICAL GRAPHICS COMMAND AND CONTROL AND GENERAL MANEUVER GENERAL AREAS AIRFIELD ZONE</p> <p>Hierarchy: 2.X.2.1.3.11</p> <p>Parameters:</p> <p>1. Anchor Points. This graphic requires at least three anchor points to define the boundary of the area. Add as many points as necessary to accurately reflect the area's size and shape.</p> <p>2. Size/Shape. Determined by the anchor points. The airfield graphic should be moveable within the area.</p> <p>3. Orientation. Not applicable.</p> <p>Static/Dynamic: D</p> <p>Note: Although unit symbols are not part of tactical graphic area, numerous unit symbols can be included in the area for presentation.</p> | <p>Template</p>  <p>G*GPGAZ---****X</p> |
| | <p>Example</p>  <p>G*GPGAZ---****X</p> |

MIL-STD-2525C
APPENDIX B

TABLE B-IV. Military operations tactical graphics - Continued.

| GRAPHIC | IMAGES |
|--|---|
| <p>TACGRP.C2GM.AVN</p> <p>TACTICAL GRAPHICS COMMAND AND CONTROL AND GENERAL MANEUVER AVIATION</p> <p>Hierarchy: 2.X.2.2</p> <p>Static/Dynamic: N/A</p> | <p>N/A</p> |
| <p>TACGRP.C2GM.AVN.PNT</p> <p>TACTICAL GRAPHICS COMMAND AND CONTROL AND GENERAL MANEUVER AVIATION POINTS</p> <p>Hierarchy: 2.X.2.2.1</p> <p>Static/Dynamic: N/A</p> | <p>N/A</p> |
| <p>TACGRP.C2GM.AVN.PNT.ACP</p> <p>TACTICAL GRAPHICS COMMAND AND CONTROL AND GENERAL MANEUVER AVIATION POINTS AIR CONTROL POINT (ACP)</p> <p>Hierarchy: 2.X.2.2.1.1</p> <p><u>Parameters:</u></p> <ol style="list-style-type: none"> 1. Anchor Points. This graphic requires one anchor point. The center point defines the center of the graphic. 2. Size/Shape. Static. 3. Orientation. The graphic is typically centered over the desired location. <p>Static/Dynamic: S</p> | <p>Template</p> <div data-bbox="883 995 1224 1289" style="text-align: center;"> </div> <p>G*GPAPP---****X</p> |
| | <p>Example</p> <div data-bbox="883 1530 1159 1806" style="text-align: center;"> </div> <p>G*GPAPP---****X</p> |



MIL-STD-2525C
APPENDIX B

TABLE B-IV. Military operations tactical graphics - Continued.

| GRAPHIC | IMAGES |
|--|--|
| <p>TACGRP.C2GM.AVN.PNT.COMMCP</p> <p>TACTICAL GRAPHICS COMMAND AND CONTROL AND GENERAL MANEUVER AVIATION POINTS COMMUNICATIONS CHECKPOINT (CCP)</p> <p>Hierarchy: 2.X.2.2.1.2</p> <p><u>Parameters:</u></p> <p>1. Anchor Points. This graphic requires one anchor point. The center point defines the center of the graphic.</p> <p>2. Size/Shape. Static.</p> <p>3. Orientation. The graphic is typically centered over the desired location.</p> <p>Static/Dynamic: S</p> | <p>Template</p> <div data-bbox="883 453 1224 743" data-label="Image"> </div> <p>G*GPAPC---***X</p> |
| | <p>Example</p> <div data-bbox="883 989 1159 1262" data-label="Image"> </div> <p>G*GPAPC---***X</p> |

MIL-STD-2525C
APPENDIX B

TABLE B-IV. Military operations tactical graphics - Continued.

| GRAPHIC | IMAGES |
|--|---|
| <p>TACGRP.C2GM.AVN.PNT.PUP</p> <p>TACTICAL GRAPHICS COMMAND AND CONTROL AND GENERAL MANEUVER AVIATION POINTS PULL-UP POINT (PUP)</p> <p>Hierarchy: 2.X.2.2.1.3</p> <p>Parameters:</p> <ol style="list-style-type: none"> 1. Anchor Points. This graphic requires one anchor point. The center point defines the center of the graphic. 2. Size/Shape. Static. 3. Orientation. The graphic is typically centered over the desired location. | <p>Template</p>  <p>G*GPAPU---****X</p> |
| <p>Static/Dynamic: S</p> | <p>Example</p>  <p>G*GPAPU---****X</p> |

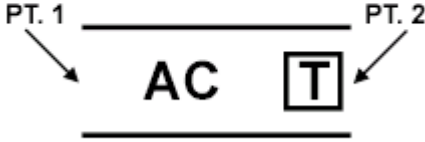
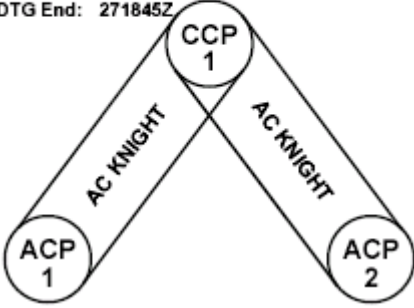
MIL-STD-2525C
APPENDIX B

TABLE B-IV. Military operations tactical graphics - Continued.

| GRAPHIC | IMAGES |
|--|---|
| <p>TACGRP.C2GM.AVN.PNT.DAPP</p> <p>TACTICAL GRAPHICS COMMAND AND CONTROL AND GENERAL MANEUVER AVIATION POINTS DOWNED AIRCREW PICKUP POINT</p> <p>Hierarchy: 2.X.2.2.1.4</p> <p>Parameters:</p> <ol style="list-style-type: none"> 1. Anchor Points. This graphic requires one anchor point. The point defines the tip of the inverted cone. 2. Size/Shape. Static. 3. Orientation. The graphic will typically be oriented upright, as shown in the example to the right, but will be rotatable in 90 degree increments. <p>Static/Dynamic: S</p> | <p>Template</p> <div data-bbox="938 478 1230 793" style="text-align: center;"> </div> <p style="text-align: center;">G*GPAPD---****X</p> |
| | <p>Example</p> <div data-bbox="938 1016 1101 1318" style="text-align: center;"> </div> <p style="text-align: center;">G*GPAPD---****X</p> |


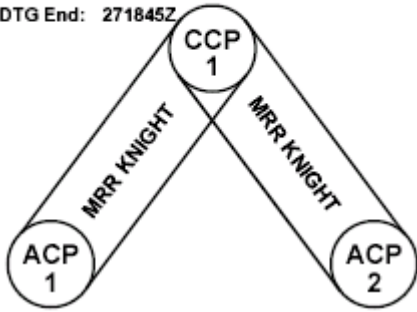
MIL-STD-2525C
APPENDIX B

TABLE B-IV. Military operations tactical graphics - Continued.

| GRAPHIC | IMAGES |
|---|---|
| <p>TACGRP.C2GM.AVN.LNE</p> <p>TACTICAL GRAPHICS COMMAND AND CONTROL AND GENERAL MANEUVER AVIATION LINES</p> <p>Hierarchy: 2.X.2.2.2</p> <p>Static/Dynamic: N/A</p> | <p>N/A</p> |
| <p>TACGRP.C2GM.AVN.LNE.ACDR</p> <p>TACTICAL GRAPHICS COMMAND AND CONTROL AND GENERAL MANEUVER AVIATION LINES AIR CORRIDOR</p> <p>Hierarchy: 2.X.2.2.2.1</p> <p><u>Parameters:</u></p> <p>1. Anchor Points. This graphic may contain multiple segments. Each segment requires 2 anchor points. Point numbers that define the trace of the segment are sequential beginning with point # 1, in increments of 1, up to a max of 99 points. Each anchor point defines the endpoint of a segment's centerline. The anchor points are Air Control Points (ACP, 2.X.2.2.1.1), Communications Checkpoints (CCP, 2.X.2.2.1.2) or a combination of the two.</p> <p>2. Size/Shape. Points 1 and 2 determine the length of a segment. The information field inside each segment should be moveable and scalable within each segment. The information box outside the graphic should be placed between points 1 and 2 in such a way it does not obscure the graphic.</p> <p>3. Orientation. The anchor points determine orientation.</p> <p>Static/Dynamic: D</p> | <p>Template</p> <p>Name: T Width: AM Min Alt: X Max Alt: X1 DTG Start: W DTG End: W1</p>  <p>G*GPALC---****X</p> <p>Example</p> <p>Name: KNIGHT Width: 200m Min Alt: 50ft AGL Max Alt: 200ft AGL DTG Start: 270600Z DTG End: 271845Z</p>  <p>G*GPALC---****X</p> |

MIL-STD-2525C
APPENDIX B

TABLE B-IV. Military operations tactical graphics - Continued.

| GRAPHIC | IMAGES |
|---|--|
| <p>TACGRP.C2GM.AVN.LNE.MRR</p> <p>TACTICAL GRAPHICS COMMAND AND CONTROL AND GENERAL MANEUVER AVIATION LINES MINIMUM RISK ROUTE (MRR)</p> <p>Hierarchy: 2.X.2.2.2.2</p> <p>Parameters:</p> <p>1. Anchor Points. This graphic may contain multiple segments. Each segment requires 2 anchor points. Point numbers that define the trace of the segment are sequential beginning with point # 1, in increments of 1, up to a max of 99 points. Each anchor point defines the endpoint of a segment's centerline. The anchor points are Air Control Points (ACP, 2.X.2.2.1.1), Communications Checkpoints (CCP, 2.X.2.2.1.2) or a combination of the two.</p> <p>2. Size/Shape. Points 1 and 2 determine the length of a segment. The information field inside each segment should be moveable and scalable within each segment. The information box outside the graphic should be placed between points 1 and 2 in such a way it does not obscure the graphic.</p> <p>3. Orientation. The anchor points determine orientation.</p> <p>Static/Dynamic: D</p> | <p>Template</p> <div style="text-align: center;"> <p>Name: T</p> <p>Width: AM</p> <p>Min Alt: X</p> <p>Max Alt: X1</p> <p>DTG Start: W</p> <p>DTG End: W1</p> </div> <div style="text-align: center;">  </div> <p style="text-align: center;">G*GPALM---****X</p> <hr/> <p>Example</p> <div style="text-align: center;"> <p>Name: KNIGHT</p> <p>Width: 200m</p> <p>Min Alt: 50ft AGL</p> <p>Max Alt: 200ft AGL</p> <p>DTG Start: 270600Z</p> <p>DTG End: 271845Z</p> </div> <div style="text-align: center;">  </div> <p style="text-align: center;">G*GPALM---****X</p> |


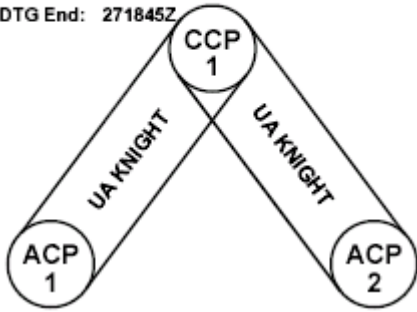
MIL-STD-2525C
APPENDIX B

TABLE B-IV. Military operations tactical graphics - Continued.

| GRAPHIC | IMAGES |
|---|--|
| <p>TACGRP.C2GM.AVN.LNE.SAAFR</p> <p>TACTICAL GRAPHICS COMMAND AND CONTROL AND GENERAL MANEUVER AVIATION LINES STANDARD-USE ARMY AIRCRAFT FLIGHT ROUTE (SAAFR)</p> <p>Hierarchy: 2.X.2.2.2.3</p> <p><u>Parameters:</u></p> <p>1. Anchor Points. This graphic may contain multiple segments. Each segment requires 2 anchor points. Point numbers that define the trace of the segment are sequential beginning with point # 1, in increments of 1, up to a max of 99 points. Each anchor point defines the endpoint of a segment's centerline. The anchor points are Air Control Points (ACP, 2.X.2.2.1.1), Communications Checkpoints (CCP, 2.X.2.2.1.2) or a combination of the two.</p> <p>2. Size/Shape. Points 1 and 2 determine the length of a segment. The information field inside each segment should be moveable and scalable within each segment. The information box outside the graphic should be placed between points 1 and 2 in such a way it does not obscure the graphic.</p> <p>3. Orientation. The anchor points determine orientation.</p> <p>Static/Dynamic: D</p> | <p>Template</p> <div style="text-align: center;"> <p>Name: T</p> <p>Width: AM</p> <p>Min Alt: X</p> <p>Max Alt: X1</p> <p>DTG Start: W</p> <p>DTG End: W1</p> </div> <div style="text-align: center;"> </div> <p style="text-align: center;">G*GPALS---****X</p> <hr/> <p>Example</p> <div style="text-align: center;"> <p>Name: KNIGHT</p> <p>Width: 200m</p> <p>Min Alt: 50ft AGL</p> <p>Max Alt: 200ft AGL</p> <p>DTG Start: 270600Z</p> <p>DTG End: 271845Z</p> </div> <div style="text-align: center;"> </div> <p style="text-align: center;">G*GPALS---****X</p> |

MIL-STD-2525C
APPENDIX B

TABLE B-IV. Military operations tactical graphics - Continued.

| GRAPHIC | IMAGES |
|--|--|
| <p>TACGRP.C2GM.AVN.LNE.UAR</p> <p>TACTICAL GRAPHICS COMMAND AND CONTROL AND GENERAL MANEUVER AVIATION LINES UNMANNED AIRCRAFT (UA) ROUTE</p> <p>Hierarchy: 2.X.2.2.2.4</p> <p><u>Parameters:</u></p> <p>1. Anchor Points. This graphic may contain multiple segments. Each segment requires 2 anchor points. Point numbers that define the trace of the segment are sequential beginning with point # 1, in increments of 1, up to a max of 99 points. Each anchor point defines the endpoint of a segment's centerline. The anchor points are Air Control Points (ACP, 2.X.2.2.1.1), Communications Checkpoints (CCP, 2.X.2.2.1.2) or a combination of the two.</p> <p>2. Size/Shape. Points 1 and 2 determine the length of a segment. The information field inside each segment should be moveable and scalable within each segment. The information box outside the graphic should be placed between points 1 and 2 in such a way it does not obscure the graphic.</p> <p>3. Orientation. The anchor points determine orientation.</p> <p>Static/Dynamic: D</p> | <p>Template</p> <div style="text-align: right; margin-right: 100px;"> <p>Name: T</p> <p>Width: AM</p> <p>Min Alt: X</p> <p>Max Alt: X1</p> <p>DTG Start: W</p> <p>DTG End: W1</p> </div> <div style="text-align: center; margin: 20px 0;">  </div> <p style="text-align: center;">G*GPALU---****X</p> <hr/> <p>Example</p> <div style="text-align: right; margin-right: 100px;"> <p>Name: KNIGHT</p> <p>Width: 200m</p> <p>Min Alt: 50ft AGL</p> <p>Max Alt: 200ft AGL</p> <p>DTG Start: 270600Z</p> <p>DTG End: 271845Z</p> </div> <div style="text-align: center; margin: 20px 0;">  </div> <p style="text-align: center;">G*GPALU---****X</p> |

MIL-STD-2525C
APPENDIX B

TABLE B-IV. Military operations tactical graphics - Continued.

| GRAPHIC | IMAGES |
|---|--|
| <p>TACGRP.C2GM.AVN.LNE.LLTR</p> <p>TACTICAL GRAPHICS COMMAND AND CONTROL AND GENERAL MANEUVER AVIATION LINES LOW LEVEL TRANSIT ROUTE (LLTR)</p> <p>Hierarchy: 2.X.2.2.2.5</p> <p><u>Parameters:</u></p> <p>1. Anchor Points. This graphic may contain multiple segments. Each segment requires 2 anchor points. Point numbers that define the trace of the segment are sequential beginning with point # 1, in increments of 1, up to a max of 99 points. Each anchor point defines the endpoint of a segment's centerline. The anchor points are Air Control Points (ACP, 2.X.2.2.1.1), Communications Checkpoints (CCP, 2.X.2.2.1.2) or a combination of the two.</p> <p>2. Size/Shape. Points 1 and 2 determine the length of a segment. The information field inside each segment should be moveable and scalable within each segment. The information box outside the graphic should be placed between points 1 and 2 in such a way it does not obscure the graphic.</p> <p>3. Orientation. The anchor points determine orientation.</p> <p>Static/Dynamic: D</p> | <p>Template</p> <div style="text-align: right; margin-right: 100px;"> <p>Name: T</p> <p>Width: AM</p> <p>Min Alt: X</p> <p>Max Alt: X1</p> <p>DTG Start: W</p> <p>DTG End: W1</p> </div> <div style="text-align: center; margin: 20px 0;"> </div> <p style="text-align: center;">G*GPALL---****X</p> <hr/> <p>Example</p> <div style="text-align: right; margin-right: 100px;"> <p>Name: KNIGHT</p> <p>Width: 200m</p> <p>Min Alt: 50ft AGL</p> <p>Max Alt: 200ft AGL</p> <p>DTG Start: 270600Z</p> <p>DTG End: 271845Z</p> </div> <div style="text-align: center; margin: 20px 0;"> </div> <p style="text-align: center;">G*GPALL---****X</p> |

MIL-STD-2525C
APPENDIX B

TABLE B-IV. Military operations tactical graphics - Continued.

| GRAPHIC | IMAGES |
|--|--|
| <p>TACGRP.C2GM.AVN.ARS</p> <p>TACTICAL GRAPHICS COMMAND AND CONTROL AND GENERAL MANEUVER AVIATION AREAS</p> <p>Hierarchy: 2.X.2.2.3</p> <p>Static/Dynamic: N/A</p> | <p>N/A</p> |
| <p>TACGRP.C2GM.AVN.ARS.ROZ</p> <p>TACTICAL GRAPHICS COMMAND AND CONTROL AND GENERAL MANEUVER AVIATION AREAS RESTRICTED OPERATIONS ZONE (ROZ)</p> <p>Hierarchy: 2.X.2.2.3.1</p> <p><u>Parameters:</u></p> <p>1. Anchor Points. This graphic requires at least three anchor points to define the boundary of the area. Add as many points as necessary to accurately reflect the area's size and shape.</p> <p>2. Size/Shape. Determined by the anchor points. The information fields should be moveable and scalable as a block within the area.</p> <p>3. Orientation. Not applicable.</p> <p>Static/Dynamic: D</p> | <p>Template</p> <div data-bbox="846 695 1224 1031" data-label="Image"> </div> <p>G*GPAAR---****X</p> |
| | <p>Example</p> <div data-bbox="846 1234 1224 1570" data-label="Image"> </div> <p>G*GPAAR---****X</p> |

MIL-STD-2525C
APPENDIX B

TABLE B-IV. Military operations tactical graphics - Continued.

| GRAPHIC | IMAGES |
|---|---|
| <p>TACGRP.C2GM.AVN.ARS.SHRDEZ</p> <p>TACTICAL GRAPHICS COMMAND AND CONTROL AND GENERAL MANEUVER AVIATION AREAS SHORT-RANGE AIR DEFENSE ENGAGEMENT ZONE (SHORADEZ)</p> <p>Hierarchy: 2.X.2.2.3.2</p> <p><u>Parameters:</u></p> <p>1. Anchor Points. This graphic requires at least three anchor points to define the boundary of the area. Add as many points as necessary to accurately reflect the area's size and shape.</p> <p>2. Size/Shape. Determined by the anchor points. The information fields should be moveable and scalable as a block within the area.</p> <p>3. Orientation. Not applicable.</p> <p>Static/Dynamic: D</p> | <p>Template</p> <div data-bbox="873 422 1166 751" style="border: 1px solid black; padding: 5px; margin: 10px auto; width: fit-content;"> <p>SHORADEZ</p> <div style="display: flex; justify-content: space-between; align-items: center;"> <div style="border: 1px solid black; padding: 2px 5px;">T</div> <div style="border: 1px solid black; padding: 2px 5px;">X</div> </div> <p>MIN ALT: X1</p> <p>MAX ALT: X1</p> <p>TIME FROM: W</p> <p>TIME TO: W1</p> </div> <p style="text-align: center;">G*GPAAF---****X</p> |
| | <p>Example</p> <div data-bbox="860 993 1198 1241" style="border: 1px solid black; padding: 5px; margin: 10px auto; width: fit-content;"> <p>SHORADEZ (Unit ID) MIN ALT: 100 FT MSL MAX ALT: 500 FT MSL TIME FROM: 180530Z TIME TO: 182100Z</p> </div> <p style="text-align: center;">G*GPAAF---****X</p> |

MIL-STD-2525C
APPENDIX B

TABLE B-IV. Military operations tactical graphics - Continued.

| GRAPHIC | IMAGES |
|--|---|
| <p>TACGRP.C2GM.AVN.ARS.HIDACZ</p> <p>TACTICAL GRAPHICS COMMAND AND CONTROL AND GENERAL MANEUVER AVIATION AREAS HIGH DENSITY AIRSPACE CONTROL ZONE (HIDACZ)</p> <p>Hierarchy: 2.X.2.2.3.3</p> <p><u>Parameters:</u></p> <p>1. Anchor Points. This graphic requires at least three anchor points to define the boundary of the area. Add as many points as necessary to accurately reflect the area's size and shape.</p> <p>2. Size/Shape. Determined by the anchor points. The information fields should be moveable and scalable as a block within the area.</p> <p>3. Orientation. Not applicable.</p> <p>Static/Dynamic: D</p> | <p>Template</p> <div data-bbox="867 411 1198 751" data-label="Image"> </div> <p>G*GPAAH---****X</p> |
| | <p>Example</p> <div data-bbox="867 947 1198 1287" data-label="Image"> </div> <p>G*GPAAH---****X</p> |

MIL-STD-2525C
APPENDIX B

TABLE B-IV. Military operations tactical graphics - Continued.

| GRAPHIC | IMAGES |
|---|--|
| <p>TACGRP.C2GM.AVN.ARS.MEZ</p> <p>TACTICAL GRAPHICS COMMAND AND CONTROL AND GENERAL MANEUVER AVIATION AREAS MISSILE ENGAGEMENT ZONE (MEZ)</p> <p>Hierarchy: 2.X.2.2.3.4</p> <p><u>Parameters:</u></p> <p>1. Anchor Points. This graphic requires at least three anchor points to define the boundary of the area. Add as many points as necessary to accurately reflect the area's size and shape.</p> <p>2. Size/Shape. Determined by the anchor points. The information fields should be moveable and scalable as a block within the area.</p> <p>3. Orientation. Not applicable.</p> <p>Static/Dynamic: D</p> | <p>Template</p> <div data-bbox="873 422 1166 751" style="text-align: center;"> </div> <p style="text-align: center;">G*GPAAM---****X</p> |
| | <p>Example</p> <div data-bbox="841 974 1203 1264" style="text-align: center;"> </div> <p style="text-align: center;">G*GPAAM---****X</p> |

MIL-STD-2525C
APPENDIX B

TABLE B-IV. Military operations tactical graphics - Continued.

| GRAPHIC | IMAGES |
|--|---|
| <p>TACGRP.C2GM.AVN.ARS.MEZ.LAMEZ</p> <p>TACTICAL GRAPHICS COMMAND AND CONTROL AND GENERAL MANEUVER AVIATION AREAS MISSILE ENGAGEMENT ZONE (MEZ) LOW ALTITUDE MEZ</p> <p>Hierarchy: 2.X.2.2.3.4.1</p> <p><u>Parameters:</u></p> <p>1. Anchor Points. This graphic requires at least three anchor points to define the boundary of the area. Add as many points as necessary to accurately reflect the area's size and shape.</p> <p>2. Size/Shape. Determined by the anchor points. The information fields should be moveable and scalable as a block within the area.</p> <p>3. Orientation. Not applicable.</p> <p>Static/Dynamic: D</p> | <p>Template</p> <div data-bbox="906 436 1159 730" style="border: 1px solid black; padding: 10px; margin: 20px auto; width: fit-content;"> <p>LOMEZ</p> <p>T</p> <p>MIN ALT: X</p> <p>MAX ALT: X1</p> <p>TIME FROM: W</p> <p>TIME TO: W1</p> </div> <p style="text-align: center;">G*GPAAML--****X</p> |
| | <p>Example</p> <div data-bbox="854 974 1198 1268" style="border: 1px solid black; padding: 10px; margin: 20px auto; width: fit-content;"> <p>LOMEZ (Unit ID) MIN ALT: 100 FT AGL MAX ALT: 1000 FT AGL TIME FROM: 250500Z TIME TO: 251800Z</p> </div> <p style="text-align: center;">G*GPAAML--****X</p> |

MIL-STD-2525C
APPENDIX B

TABLE B-IV. Military operations tactical graphics - Continued.

| GRAPHIC | IMAGES |
|---|---|
| <p>TACGRP.C2GM.AVN.ARS.MEZ.HAMEZ</p> <p>TACTICAL GRAPHICS COMMAND AND CONTROL AND GENERAL MANEUVER AVIATION AREAS MISSILE ENGAGEMENT ZONE (MEZ) HIGH ALTITUDE MEZ</p> <p>Hierarchy: 2.X.2.2.3.4.2</p> <p><u>Parameters:</u></p> <p>1. Anchor Points. This graphic requires at least three anchor points to define the boundary of the area. Add as many points as necessary to accurately reflect the area's size and shape.</p> <p>2. Size/Shape. Determined by the anchor points. The information fields should be moveable and scalable as a block within the area.</p> <p>3. Orientation. Not applicable.</p> <p>Static/Dynamic: D</p> | <p>Template</p> <div data-bbox="878 417 1170 751" style="border: 1px solid black; padding: 10px; margin: 10px auto; width: fit-content;"> <p>HIMEZ</p> <p>T</p> <p>MIN ALT: X</p> <p>MAX ALT: X1</p> <p>TIME FROM: W</p> <p>TIME TO: W1</p> </div> <p style="text-align: center;">G*GPAAMH--****X</p> |
| | <p>Example</p> <div data-bbox="847 976 1198 1266" style="border: 1px solid black; padding: 10px; margin: 10px auto; width: fit-content;"> <p>HIMEZ (Unit ID) MIN ALT: 10000 FT AGL MAX ALT: 30000 FT AGL TIME FROM: 180500Z TIME TO: 191800Z</p> </div> <p style="text-align: center;">G*GPAAMH--****X</p> |

MIL-STD-2525C
APPENDIX B

TABLE B-IV. Military operations tactical graphics - Continued.

| GRAPHIC | IMAGES |
|--|---|
| <p>TACGRP.C2GM.AVN.ARS.WFZ</p> <p>TACTICAL GRAPHICS COMMAND AND CONTROL AND GENERAL MANEUVER AVIATION AREAS WEAPONS FREE ZONE</p> <p>Hierarchy: 2.X.2.2.3.5</p> <p>Parameters:</p> <p>1. Anchor Points. This graphic requires at least three anchor points to define the boundary of the area. Add as many points as necessary to accurately reflect the area's size and shape.</p> <p>2. Size/Shape. Determined by the anchor points. The information fields should be moveable and scalable as a block within the area.</p> <p>3. Orientation. Not applicable.</p> <p>Static/Dynamic: D</p> | <p>Template</p> <div data-bbox="862 428 1187 768" data-label="Image"> </div> <p>G*GPAAW---****X</p> |
| | <p>Example</p> <div data-bbox="862 963 1187 1304" data-label="Image"> </div> <p>G*GPAAW---****X</p> |

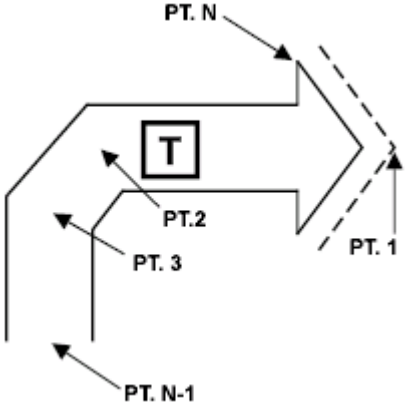
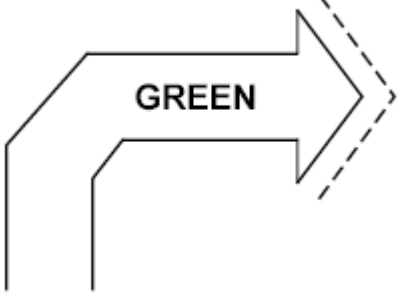
MIL-STD-2525C
APPENDIX B

TABLE B-IV. Military operations tactical graphics - Continued.

| GRAPHIC | IMAGES |
|--|--|
| <p>TACGRP.C2GM.DCPN</p> <p>TACTICAL GRAPHICS COMMAND AND CONTROL AND GENERAL MANEUVER DECEPTION</p> <p>Hierarchy: 2.X.2.3</p> <p>Static/Dynamic: N/A</p> | <p>N/A</p> |
| <p>TACGRP.C2GM.DCPN.DMY</p> <p>TACTICAL GRAPHICS COMMAND AND CONTROL AND GENERAL MANEUVER DECEPTION DUMMY (DECEPTION/DECOY)</p> <p>Hierarchy: 2.X.2.3.1</p> <p><u>Parameters:</u></p> <p>1. Anchor Points. This graphic requires 3 anchor points. Point 1 defines the vertex of the graphic, and points 2 and 3 define its endpoints.</p> <p>2. Size/Shape. Points 1, 2, and 3 determine the length of the lines connecting them. The line defined by points 1 and 2 is typically the same length as the line between points 2 and 3.</p> <p>3. Orientation. Orientation is determined by the anchor points.</p> <p>Static/Dynamic: D</p> <p>Note: The dashed lines in this graphic shall be displayed in present and anticipated status.</p> | <p>Template</p> <div data-bbox="836 724 1209 955" style="text-align: center;"> </div> <p style="text-align: center;">G*GPPD----***X</p> <p>Example</p> <div data-bbox="836 1302 1209 1470" style="text-align: center;"> </div> <p style="text-align: center;">G*GPPD----***X</p> |

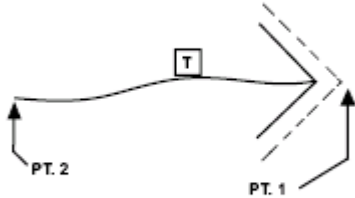

MIL-STD-2525C
APPENDIX B

TABLE B-IV. Military operations tactical graphics - Continued.

| GRAPHIC | IMAGES |
|--|--|
| <p>TACGRP.C2GM.DCPN.AAFF</p> <p>TACTICAL GRAPHICS COMMAND AND CONTROL AND GENERAL MANEUVER DECEPTION AXIS OF ADVANCE FOR FEINT</p> <p>Hierarchy: 2.X.2.3.2</p> <p>Parameters:</p> <p>1. Anchor Points. The graphic requires N anchor points, where N is between 3 and 50. Point 1 defines the tip of the arrowhead. Point N-1 defines the rear of the symbol. Point N defines the back of the arrowhead. Anchor points are numbered sequentially beginning with point number one (1), in increments of one (1).</p> <p>2. Size/Shape. Points 1 through N-1 determine the graphic's centerline and Point N determines the width.</p> <p>3. Orientation. The arrowhead typically points toward enemy forces.</p> <p>Static/Dynamic: D</p> <p>Note: The dashed lines in this graphic shall be displayed in present and anticipated status.</p> | <p>Template</p>  <p>G*GPPA----***X</p> |
| | <p>Example</p>  <p>G*GPPA----***X</p> |

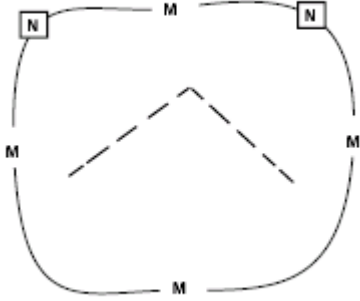
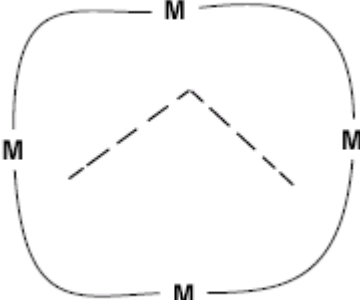
MIL-STD-2525C
APPENDIX B

TABLE B-IV. Military operations tactical graphics - Continued.

| GRAPHIC | IMAGES |
|--|---|
| <p>TACGRP.C2GM.DCPN.DAFF</p> <p>TACTICAL GRAPHICS COMMAND AND CONTROL AND GENERAL MANEUVER DECEPTION DIRECTION OF ATTACK FOR FEINT</p> <p>Hierarchy: 2.X.2.3.3</p> <p>Parameters:</p> <ol style="list-style-type: none"> 1. Anchor Points. This graphic requires two anchor points. Point 1 defines the vertex of the feint, and point 2 defines the rear of the graphic. 2. Size/Shape. Points 1 and 2 determine the length of the graphic, which varies only in length. 3. Orientation. The arrow points in the direction of the action. | <p>Template</p>  <p>G*GPPF----***X</p> |
| <p>Static/Dynamic: D</p> <p>Note: The dashed lines in this graphic shall be displayed in present and anticipated status.</p> | <p>Example</p>  <p>G*GPPF----***X</p> |

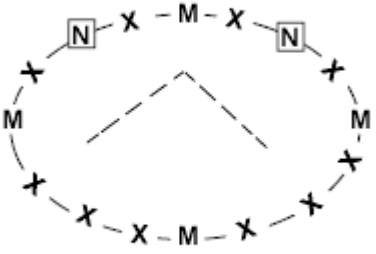
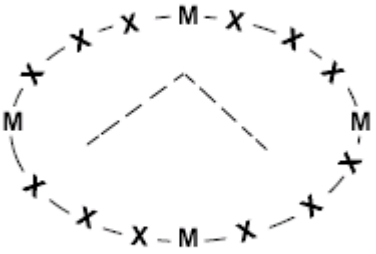
MIL-STD-2525C
APPENDIX B

TABLE B-IV. Military operations tactical graphics - Continued.

| GRAPHIC | IMAGES |
|--|--|
| <p>TACGRP.C2GM.DCPN.DMA</p> <p>TACTICAL GRAPHICS COMMAND AND CONTROL AND GENERAL MANEUVER DECEPTION DECOY MINED AREA</p> <p>Hierarchy: 2.X.2.3.4</p> <p><u>Parameters:</u></p> <ol style="list-style-type: none"> 1. Anchor Points. This graphic requires at least three anchor points to define the boundary of the area. Add as many points as necessary to accurately reflect the area's size and shape. 2. Size/Shape. Determined by the anchor points. The feint should be moveable and scalable within the area. 3. Orientation. Not applicable. | <p>Template</p>  <p>G*GPPM----***X</p> |
| <p>Static/Dynamic: D</p> <p>Note: The dashed lines in this graphic shall be displayed in present and anticipated status.</p> | <p>Example</p>  <p>G*GPPM----***X</p> |


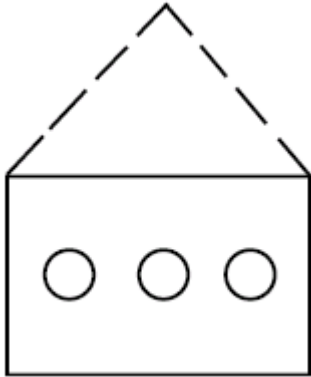
MIL-STD-2525C
APPENDIX B

TABLE B-IV. Military operations tactical graphics - Continued.

| GRAPHIC | IMAGES |
|--|---|
| <p>TACGRP.C2GM.DCPN.DMAF</p> <p>TACTICAL GRAPHICS COMMAND AND CONTROL AND GENERAL MANEUVER DECEPTION DECOY MINED AREA, FENCED</p> <p>Hierarchy: 2.X.2.3.5</p> <p><u>Parameters:</u></p> <ol style="list-style-type: none"> 1. Anchor Points. This graphic requires at least three anchor points to define the boundary of the area. Add as many points as necessary to accurately reflect the area's size and shape. 2. Size/Shape. Determined by the anchor points. The feint should be moveable and scalable within the area. 3. Orientation. Not applicable. <p>Static/Dynamic: D</p> <p>Note: The dashed lines in this graphic shall be displayed in present and anticipated status.</p> | <p>Template</p>  <p>G*GPPY----****X</p> |
| | <p>Example</p>  <p>G*GPPY----****X</p> |

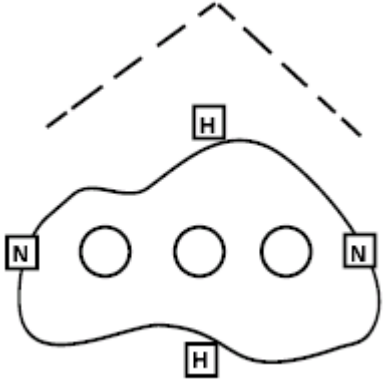
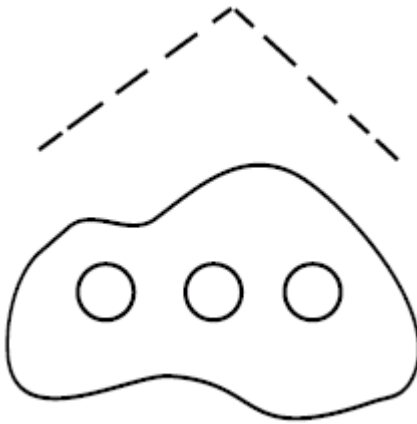
MIL-STD-2525C
APPENDIX B

TABLE B-IV. Military operations tactical graphics - Continued.

| GRAPHIC | IMAGES |
|--|---|
| <p>TACGRP.C2GM.DCPN.DMYMS</p> <p>TACTICAL GRAPHICS COMMAND AND CONTROL AND GENERAL MANEUVER DECEPTION DUMMY MINEFIELD (STATIC)</p> <p>Hierarchy: 2.X.2.3.6</p> <p><u>Parameters:</u></p> <p>1. Anchor Points. This graphic requires one anchor point. The center point defines the center of the graphic.</p> <p>2. Size/Shape. Static.</p> <p>3. Orientation. The graphic's center point is typically centered over the desired location. If an offset location indicator is used with this graphic, the indicator will point to the center of mass of the minefield.</p> <p>Static/Dynamic: S</p> <p>Note: The dashed lines in this graphic shall be displayed in present and anticipated status.</p> | <p>Template</p> <div style="text-align: center;">  </div> <p style="text-align: center;">G*GPPN----***X</p> |
| | <p>Example</p> <div style="text-align: center;">  </div> <p style="text-align: center;">G*GPPN----***X</p> |

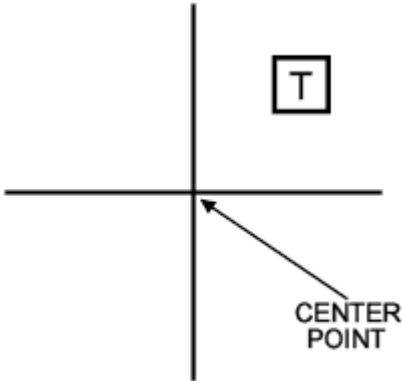
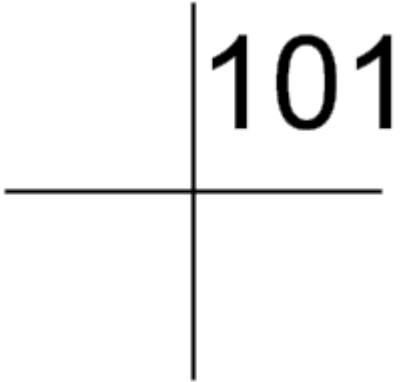
MIL-STD-2525C
APPENDIX B

TABLE B-IV. Military operations tactical graphics - Continued.

| GRAPHIC | IMAGES |
|---|---|
| <p>TACGRP.C2GM.DCPN.DMYMD</p> <p>TACTICAL GRAPHICS COMMAND AND CONTROL AND GENERAL MANEUVER DECEPTION DUMMY MINEFIELD (DYNAMIC)</p> <p>Hierarchy: 2.X.2.3.7</p> <p>Parameters:</p> <ol style="list-style-type: none"> 1. Anchor Points. This graphic requires at least three anchor points to define the boundary of the area. An additional 3 points will define the decoy graphic (see 2.X.2.3.1) above the area. 2. Size/Shape. Determined by anchor points. The graphic will be filled with unspecified mines (See 2.X.3.1.5.5). 3. Orientation. Not applicable. <p>Static/Dynamic: D</p> <p>Note: The dashed lines in this graphic shall be displayed in present and anticipated status.</p> | <p>Template</p>  <p>G*GPPC----***X</p> <hr/> <p>Example</p>  <p>G*GPPC----***X</p> |

MIL-STD-2525C
APPENDIX B

TABLE B-IV. Military operations tactical graphics - Continued.

| GRAPHIC | IMAGES |
|--|--|
| <p>TACGRP.C2GM.DEF</p> <p>TACTICAL GRAPHICS COMMAND AND CONTROL AND GENERAL MANEUVER DEFENSE</p> <p>Hierarchy: 2.X.2.4</p> <p>Static/Dynamic: N/A</p> | <p>N/A</p> |
| <p>TACGRP.C2GM.DEF.PNT</p> <p>TACTICAL GRAPHICS COMMAND AND CONTROL AND GENERAL MANEUVER DEFENSE POINTS</p> <p>Hierarchy: 2.X.2.4.1</p> <p>Static/Dynamic: N/A</p> | <p>N/A</p> |
| <p>TACGRP.C2GM.DEF.PNT.TGTREF</p> <p>TACTICAL GRAPHICS COMMAND AND CONTROL AND GENERAL MANEUVER DEFENSE POINTS TARGET REFERENCE</p> <p>Hierarchy: 2.X.2.4.1.1</p> <p>Parameters:</p> <ol style="list-style-type: none"> 1. Anchor Points. This graphic requires one anchor point. The center point defines the center of the graphic. 2. Size/Shape. Static. 3. Orientation. The graphic is typically centered over the desired location. <p>Static/Dynamic: S</p> | <p>Template</p>  <p>G*GPDPT---****X</p> |
| | <p>Example</p>  <p>G*GPDPT---****X</p> |

MIL-STD-2525C
APPENDIX B

TABLE B-IV. Military operations tactical graphics - Continued.

| GRAPHIC | IMAGES |
|--|---|
| <p>TACGRP.C2GM.DEF.PNT.OBSPST</p> <p>TACTICAL GRAPHICS COMMAND AND CONTROL AND GENERAL MANEUVER DEFENSE POINTS OBSERVATION POST/OUTPOST</p> <p>Hierarchy: 2.X.2.4.1.2</p> <p>Parameters:</p> <ol style="list-style-type: none"> 1. Anchor Points. This graphic requires one anchor point. The center point defines the center of the graphic. 2. Size/Shape. Static. 3. Orientation. The graphic is typically centered over the desired location. <p>Static/Dynamic: S</p> | <p>Template</p> <div data-bbox="820 399 1177 703" data-label="Image"> </div> <p>G*GDPO---***X</p> |
| | <p>Example</p> <div data-bbox="868 966 1177 1239" data-label="Image"> </div> <p>G*GDPO---***X</p> |

MIL-STD-2525C
APPENDIX B

TABLE B-IV. Military operations tactical graphics - Continued.

| GRAPHIC | IMAGES |
|---|---|
| <p>TACGRP.C2GM.DEF.PNT.OBSPST.CBTPTS T</p> <p>TACTICAL GRAPHICS COMMAND AND CONTROL AND GENERAL MANEUVER DEFENSE POINTS OBSERVATION POST/OUTPOST COMBAT OUTPOST</p> <p>Hierarchy: 2.X.2.4.1.2.1</p> <p>Parameters:</p> <ol style="list-style-type: none"> 1. Anchor Points. This graphic requires one anchor point. The center point defines the center of the graphic. 2. Size/Shape. Static. 3. Orientation. The graphic is typically centered over the desired location. <p>Static/Dynamic: S</p> | <p>Template</p> <div data-bbox="820 399 1185 745" data-label="Image"> </div> <p>G*GPDPDC--****X</p> |
| | <p>Example</p> <div data-bbox="852 966 1185 1281" data-label="Image"> </div> <p>G*GPDPDC--****X</p> |

MIL-STD-2525C
APPENDIX B

TABLE B-IV. Military operations tactical graphics - Continued.

| GRAPHIC | IMAGES |
|---|--|
| <p>TACGRP.C2GM.DEF.PNT.OBSPST.RECON</p> <p>TACTICAL GRAPHICS COMMAND AND CONTROL AND GENERAL MANEUVER DEFENSE POINTS OBSERVATION POST/OUTPOST OBSERVATION POST OCCUPIED BY DISMOUNTED SCOUTS OR RECONNAISSANCE</p> <p>Hierarchy: 2.X.2.4.1.2.2</p> <p><u>Parameters:</u></p> <p>1. Anchor Points. This graphic requires one anchor point. The center point defines the center of the graphic.</p> <p>2. Size/Shape. Static.</p> <p>3. Orientation. The graphic is typically centered over the desired location.</p> <p>Static/Dynamic: S</p> | <p>Template</p> <div data-bbox="820 399 1177 703" data-label="Image"> </div> <p>G*GDPOR--****X</p> |
| | <p>Example</p> <div data-bbox="860 966 1177 1239" data-label="Image"> </div> <p>G*GDPOR--****X</p> |

MIL-STD-2525C
APPENDIX B

TABLE B-IV. Military operations tactical graphics - Continued.

| GRAPHIC | IMAGES |
|---|---|
| <p>TACGRP.C2GM.DEF.PNT.OBSPST.FWDO P</p> <p>TACTICAL GRAPHICS COMMAND AND CONTROL AND GENERAL MANEUVER DEFENSE POINTS OBSERVATION POST/OUTPOST FORWARD OBSERVER POSITION</p> <p>Hierarchy: 2.X.2.4.1.2.3</p> <p>Parameters:</p> <ol style="list-style-type: none"> 1. Anchor Points. This graphic requires one anchor point. The center point defines the center of the graphic. 2. Size/Shape. Static. 3. Orientation. The graphic is typically centered over the desired location. <p>Static/Dynamic: S</p> | <p>Template</p> <div data-bbox="820 399 1177 703" data-label="Image"> <p>The diagram shows an equilateral triangle with a solid black circle centered inside it. A thin black line extends from the top-left vertex of the triangle to the center of the circle. A label 'CENTER POINT' is positioned to the left of the circle, with a thin black line pointing to the center of the circle.</p> </div> <p>G*GPDPOF--****X</p> |
| | <p>Example</p> <div data-bbox="868 966 1177 1239" data-label="Image"> <p>The diagram shows an equilateral triangle with a solid black circle centered inside it. A thin black line extends from the bottom-left vertex of the triangle to the center of the circle.</p> </div> <p>G*GPDPOF--****X</p> |

MIL-STD-2525C
APPENDIX B

TABLE B-IV. Military operations tactical graphics - Continued.

| GRAPHIC | IMAGES |
|--|---|
| <p>TACGRP.C2GM.DEF.PNT.OBSPST.SOP</p> <p>TACTICAL GRAPHICS COMMAND AND CONTROL AND GENERAL MANEUVER DEFENSE POINTS OBSERVATION POST/OUTPOST SENSOR OUTPOST/LISTENING POST (OP/LP)</p> <p>Hierarchy: 2.X.2.4.1.2.4</p> <p>Parameters:</p> <ol style="list-style-type: none"> 1. Anchor Points. This graphic requires one anchor point. The center point defines the center of the graphic. 2. Size/Shape. Static. 3. Orientation. The graphic is typically centered over the desired location. <p>Static/Dynamic: S</p> | <p>Template</p> <div data-bbox="820 399 1177 703" data-label="Image"> </div> <p>G*GPDPOS--****X</p> |
| | <p>Example</p> <div data-bbox="868 966 1177 1239" data-label="Image"> </div> <p>G*GPDPOS--****X</p> |



MIL-STD-2525C
APPENDIX B

TABLE B-IV. Military operations tactical graphics - Continued.

| GRAPHIC | IMAGES |
|---|---|
| <p>TACGRP.C2GM.DEF.PNT.OBSPST.CBRN OP</p> <p>TACTICAL GRAPHICS COMMAND AND CONTROL AND GENERAL MANEUVER DEFENSE POINTS OBSERVATION POST/OUTPOST CBRN OBSERVATION POST (DISMOUNTED)</p> <p>Hierarchy: 2.X.2.4.1.2.5</p> <p><u>Parameters:</u></p> <p>1. Anchor Points. This graphic requires one anchor point. The center point defines the center of the graphic.</p> <p>2. Size/Shape. Static.</p> <p>3. Orientation. The graphic is typically centered over the desired location.</p> <p>Static/Dynamic: S</p> | <p>Template</p> <div data-bbox="820 399 1177 703" data-label="Image"> </div> <p>G*GPDPON--****X</p> |
| | <p>Example</p> <div data-bbox="860 966 1177 1239" data-label="Image"> </div> <p>G*GPDPON--****X</p> |

MIL-STD-2525C
APPENDIX B

TABLE B-IV. Military operations tactical graphics - Continued.

| GRAPHIC | IMAGES |
|--|---|
| <p>TACGRP.C2GM.DEF.LNE</p> <p>TACTICAL GRAPHICS COMMAND AND CONTROL AND GENERAL MANEUVER DEFENSE LINES</p> <p>Hierarchy: 2.X.2.4.2</p> <p>Static/Dynamic: N/A</p> | <p>N/A</p> |
| <p>TACGRP.C2GM.DEF.LNE.FEBA</p> <p>TACTICAL GRAPHICS COMMAND AND CONTROL AND GENERAL MANEUVER DEFENSE LINES FORWARD EDGE OF BATTLE AREA (FEBA)</p> <p>Hierarchy: 2.X.2.4.2.1</p> <p><u>Parameters:</u></p> <p>1. Anchor Points. This graphic requires two anchor points. Points 1 and 2 define the center of the circular portions of the graphic.</p> <p>2. Size/Shape. Determined by anchor points.</p> <p>3. Orientation. The centerpoint of the circles in the graphic are typically centered over the endpoints of a phase line as displayed on a screen.</p> <p>Static/Dynamic: D</p> | <p>Template</p> <div style="text-align: center;">  </div> <p>G*GPDFL---****X</p> |
| | <p>Example</p> <div style="text-align: center;">  </div> <p>G*GPDFL---****X</p> |

MIL-STD-2525C
APPENDIX B

TABLE B-IV. Military operations tactical graphics - Continued.

| GRAPHIC | IMAGES |
|--|---|
| <p>TACGRP.C2GM.DEF.LNE.PDF</p> <p>TACTICAL GRAPHICS COMMAND AND CONTROL AND GENERAL MANEUVER DEFENSE LINES PRINCIPAL DIRECTION OF FIRE (PDF)</p> <p>Hierarchy: 2.X.2.4.2.2</p> <p><u>Parameters:</u></p> <p>1. Anchor Points. This symbol requires three anchor points. Point 1 defines the vertex of the graphic. Points 2 and 3 define the tips of the arrowheads.</p> <p>2. Size/Shape. The length and orientation of the arrows can vary independently.</p> <p>3. Orientation. Orientation is determined by the anchor points. The arrowheads may touch other graphics that define the limits of the task. The tactical symbol indicator is centered over point 1.</p> <p>Static/Dynamic: D</p> | <p>Template</p> <div data-bbox="812 441 1218 735" style="text-align: center;"> <p>(PDF)</p> </div> <p style="text-align: center;">G*GPDLP---****X</p> <hr/> <p>Example</p> <div data-bbox="812 945 1218 1281" style="text-align: center;"> <p>(PDF)</p> </div> <p style="text-align: center;">G*GPDLP---****X</p> |


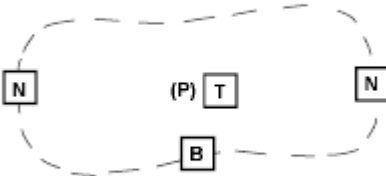

MIL-STD-2525C
APPENDIX B

TABLE B-IV. Military operations tactical graphics - Continued.

| GRAPHIC | IMAGES |
|---|---|
| <p>TACGRP.C2GM.DEF.ARS</p> <p>TACTICAL GRAPHICS COMMAND AND CONTROL AND GENERAL MANEUVER DEFENSE AREAS</p> <p>Hierarchy: 2.X.2.4.3</p> <p>Static/Dynamic: N/A</p> | <p>N/A</p> |
| <p>TACGRP.C2GM.DEF.ARS.BTLPSN</p> <p>TACTICAL GRAPHICS COMMAND AND CONTROL AND GENERAL MANEUVER DEFENSE AREAS BATTLE POSITION</p> <p>Hierarchy: 2.X.2.4.3.1</p> <p><u>Parameters:</u></p> <p>1. Anchor Points. This graphic requires at least three anchor points to define the boundary of the area. Add as many points as necessary to accurately reflect the area's size and shape.</p> <p>2. Size/Shape. Determined by the anchor points. The information field should be moveable and scalable within the area.</p> <p>3. Orientation. The side opposite Field B (Echelon) faces toward the hostile force.</p> <p>Static/Dynamic: D</p> | <p>Template</p> <div data-bbox="828 745 1218 934" data-label="Diagram"> </div> <p>G*GPDAB---***X</p> <p>Example: Friendly Occupied</p> <div data-bbox="828 1312 1201 1501" data-label="Diagram"> </div> <p>GFGPDAB---***X</p> |

MIL-STD-2525C
APPENDIX B

TABLE B-IV. Military operations tactical graphics - Continued.

| GRAPHIC | IMAGES |
|--|--|
| | <p>Example: Friendly Planned</p>  <p>GFGADAB---****X</p> |
| <p>TACGRP.C2GM.DEF.ARS.BTLPSN.PBNO</p> <p>TACTICAL GRAPHICS COMMAND AND CONTROL AND GENERAL MANEUVER DEFENSE AREAS BATTLE POSITION PREPARED BUT NOT OCCUPIED</p> <p>Hierarchy: 2.X.2.4.3.1.1</p> <p>Parameters:</p> <ol style="list-style-type: none"> 1. Anchor Points. This graphic requires at least three anchor points to define the boundary of the area. Add as many points as necessary to accurately reflect the area's size and shape. 2. Size/Shape. Determined by the anchor points. The information fields should be moveable and scalable as a block within the area. 3. Orientation. The side opposite Field B (Echelon) faces toward the hostile force. <p>Static/Dynamic: D</p> <p>Note: The dashed lines in this graphic shall be displayed in present and anticipated status.</p> | <p>Template</p>  <p>G*GPDABP--****X</p> |
| | <p>Example</p>  <p>G*GPDABP--****X</p> |

MIL-STD-2525C
APPENDIX B

TABLE B-IV. Military operations tactical graphics - Continued.

| GRAPHIC | IMAGES |
|--|---|
| <p>TACGRP.C2GM.DEF.ARS.EMTARA</p> <p>TACTICAL GRAPHICS COMMAND AND CONTROL AND GENERAL MANEUVER DEFENSE AREAS ENGAGEMENT AREA</p> <p>Hierarchy: 2.X.2.4.3.2</p> <p>Parameters:</p> <ol style="list-style-type: none"> 1. Anchor Points. This graphic requires at least three anchor points to define the boundary of the area. Add as many points as necessary to accurately reflect the area's size and shape. 2. Size/Shape. Determined by the anchor points. The information field should be moveable within the area. 3. Orientation. Not applicable. <p>Static/Dynamic: D</p> | <p>Template</p> <div data-bbox="818 464 1230 716" data-label="Image"> </div> <p>G*GPDAE---****X</p> <p>Example</p> <div data-bbox="818 989 1214 1251" data-label="Image"> </div> <p>G*GPDAE---****X</p> |
| <p>TACGRP.C2GM.OFF</p> <p>TACTICAL GRAPHICS COMMAND AND CONTROL AND GENERAL MANEUVER OFFENSE</p> <p>Hierarchy: 2.X.2.5</p> <p>Static/Dynamic: N/A</p> | <p>N/A</p> |

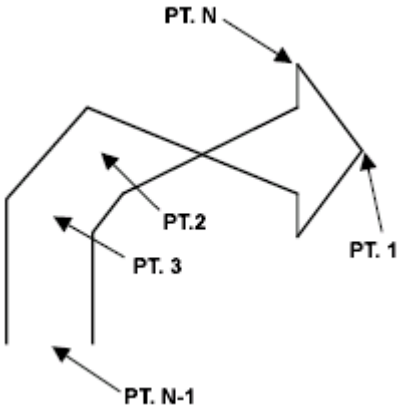
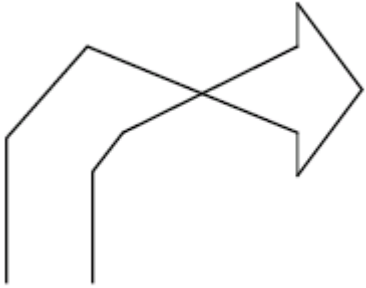
MIL-STD-2525C
APPENDIX B

TABLE B-IV. Military operations tactical graphics - Continued.

| GRAPHIC | IMAGES |
|---|---|
| <p>TACGRP.C2GM.OFF.PNT</p> <p>TACTICAL GRAPHICS COMMAND AND CONTROL AND GENERAL MANEUVER OFFENSE POINTS</p> <p>Hierarchy: 2.X.2.5.1</p> <p>Static/Dynamic: N/A</p> | <p>N/A</p> |
| <p>TACGRP.C2GM.OFF.PNT.PNTD</p> <p>TACTICAL GRAPHICS COMMAND AND CONTROL AND GENERAL MANEUVER OFFENSE POINTS POINT OF DEPARTURE</p> <p>Hierarchy: 2.X.2.5.1.1</p> <p><u>Parameters:</u></p> <ol style="list-style-type: none"> 1. Anchor Points. This graphic requires one anchor point. The point defines the tip of the inverted cone. 2. Size/Shape. Static. 3. Orientation. The graphic will typically be oriented upright, as shown in the example to the right, but will be rotatable in 90 degree increments. <p>Static/Dynamic: D</p> | <p>Template</p> <div data-bbox="836 703 1226 1081" data-label="Diagram"> </div> <p>G*GPOPP---****X</p> <p>Example</p> <div data-bbox="925 1186 1112 1627" data-label="Diagram"> </div> <p>G*GPOPP---****X</p> |
| <p>TACGRP.C2GM.OFF.LNE</p> <p>TACTICAL GRAPHICS COMMAND AND CONTROL AND GENERAL MANEUVER OFFENSE LINES</p> <p>Hierarchy: 2.X.2.5.2</p> <p>Static/Dynamic: N/A</p> | <p>N/A</p> |

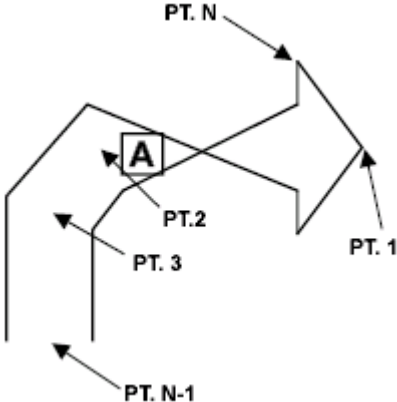
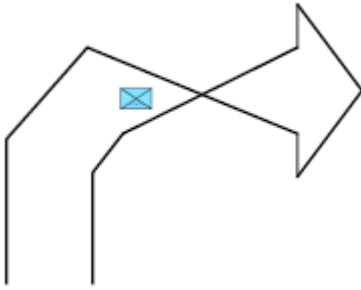
MIL-STD-2525C
APPENDIX B

TABLE B-IV. Military operations tactical graphics - Continued.

| GRAPHIC | IMAGES |
|---|---|
| <p>TACGRP.C2GM.OFF.LNE.AXSADV</p> <p>TACTICAL GRAPHICS COMMAND AND CONTROL AND GENERAL MANEUVER OFFENSE LINES AXIS OF ADVANCE</p> <p>Hierarchy: 2.X.2.5.2.1</p> <p>Static/Dynamic: N/A</p> | <p>N/A</p> |
| <p>TACGRP.C2GM.OFF.LNE.AXSADV.AVN</p> <p>TACTICAL GRAPHICS COMMAND AND CONTROL AND GENERAL MANEUVER OFFENSE LINES AXIS OF ADVANCE AVIATION</p> <p>Hierarchy: 2.X.2.5.2.1.1</p> <p><u>Parameters:</u></p> <p>1. Anchor Points. The graphic requires N anchor points, where N is between 3 and 50. Point 1 defines the tip of the arrowhead. Point N-1 defines the rear of the symbol. Point N defines the back of the arrowhead. Anchor points are numbered sequentially beginning with point number one (1), in increments of one (1).</p> <p>2. Size/Shape. Points 1 through N-1 determine the graphic's centerline and Point N determines the width.</p> <p>3. Orientation. The arrowhead typically points toward enemy forces.</p> <p>Static/Dynamic: D</p> <p>Note: The crossover point on the graphic shall occur between Points 1 and 2.</p> | <p>Template</p>  <p>G*GPOLAV--****X</p> <p>Example</p>  <p>G*GPOLAV--****X</p> |

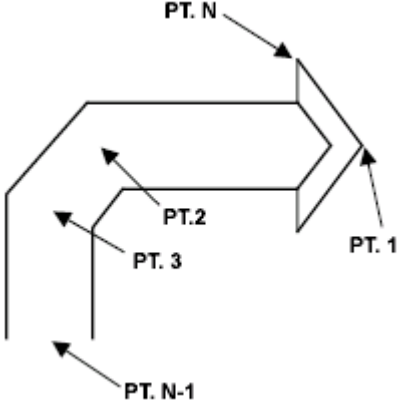
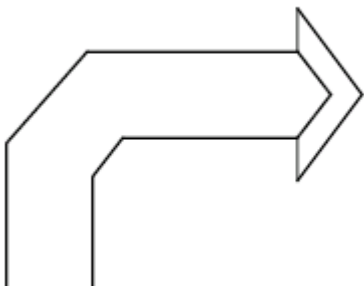
MIL-STD-2525C
APPENDIX B

TABLE B-IV. Military operations tactical graphics - Continued.

| GRAPHIC | IMAGES |
|---|---|
| <p>TACGRP.C2GM.OFF.LNE.AXSADV.ABN</p> <p>TACTICAL GRAPHICS COMMAND AND CONTROL AND GENERAL MANEUVER OFFENSE LINES AXIS OF ADVANCE AIRBORNE</p> <p>Hierarchy: 2.X.2.5.2.1.2</p> <p><u>Parameters:</u></p> <p>1. Anchor Points. The graphic requires N anchor points, where N is between 3 and 50. Point 1 defines the tip of the arrowhead. Point N-1 defines the rear of the symbol. Point N defines the back of the arrowhead. Anchor points are numbered sequentially beginning with point number one (1), in increments of one (1).</p> <p>2. Size/Shape. Points 1 through N-1 determine the graphic's centerline and Point N determines the width.</p> <p>3. Orientation. The arrowhead typically points toward enemy forces.</p> <p>Static/Dynamic: D</p> <p>Note: The crossover point on the graphic shall occur between Points 1 and 2.</p> | <p>Template</p>  <p>G*GPOLAA--****X</p> <p>Example</p>  <p>G*GPOLAA--****X</p> |

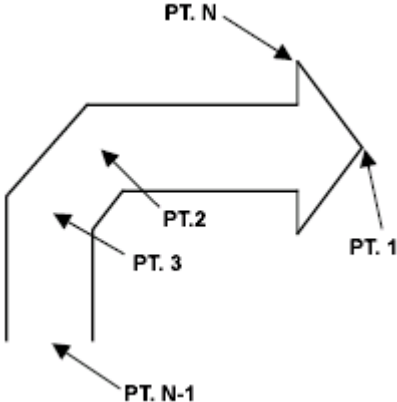
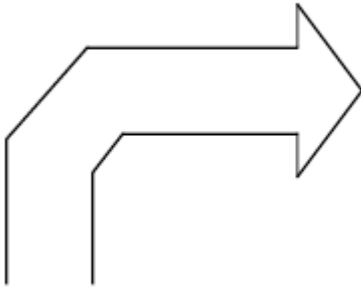
MIL-STD-2525C
APPENDIX B

TABLE B-IV. Military operations tactical graphics - Continued.

| GRAPHIC | IMAGES |
|---|--|
| <p>TACGRP.C2GM.OFF.LNE.AXSADV.GRD</p> <p>TACTICAL GRAPHICS COMMAND AND CONTROL AND GENERAL MANEUVER OFFENSE LINES AXIS OF ADVANCE GROUND</p> <p>Hierarchy: 2.X.2.5.2.1.4</p> <p>Static/Dynamic: N/A</p> | <p>N/A</p> |
| <p>TACGRP.C2GM.OFF.LNE.AXSADV.GRD. MANATK</p> <p>TACTICAL GRAPHICS COMMAND AND CONTROL AND GENERAL MANEUVER OFFENSE LINES AXIS OF ADVANCE GROUND MAIN ATTACK</p> <p>Hierarchy: 2.X.2.5.2.1.4.1</p> <p><u>Parameters:</u></p> <p>1. Anchor Points. The graphic requires N anchor points, where N is between 3 and 50. Point 1 defines the tip of the arrowhead. Point N-1 defines the rear of the symbol. Point N defines the back of the arrowhead. Anchor points are numbered sequentially beginning with point number one (1), in increments of one (1).</p> <p>2. Size/Shape. Points 1 through N-1 determine the graphic's centerline and Point N determines the width.</p> <p>3. Orientation. The arrowhead typically points toward enemy forces.</p> <p>Static/Dynamic: D</p> | <p>Template</p>  <p>G*GPOLAGM-****X</p> |
| | <p>Example</p>  <p>G*GPOLAGM-****X</p> |

MIL-STD-2525C
APPENDIX B

TABLE B-IV. Military operations tactical graphics - Continued.

| GRAPHIC | IMAGES |
|--|---|
| <p>TACGRP.C2GM.OFF.LNE.AXSADV.GRD.SUPATK</p> <p>TACTICAL GRAPHICS COMMAND AND CONTROL AND GENERAL MANEUVER OFFENSE LINES AXIS OF ADVANCE GROUND SUPPORTING ATTACK</p> <p>Hierarchy: 2.X.2.5.2.1.4.2</p> <p><u>Parameters:</u></p> <p>1. Anchor Points. The graphic requires N anchor points, where N is between 3 and 50. Point 1 defines the tip of the arrowhead. Point N-1 defines the rear of the symbol. Point N defines the back of the arrowhead. Anchor points are numbered sequentially beginning with point number one (1), in increments of one (1).</p> <p>2. Size/Shape. Points 1 through N-1 determine the graphic's centerline and Point N determines the width.</p> <p>3. Orientation. The arrowhead typically points toward enemy forces.</p> <p>Static/Dynamic: D</p> | <p>Template</p>  <p style="text-align: center;">G*GPOLAGS-****X</p> <hr/> <p>Example</p>  <p style="text-align: center;">G*GPOLAGS-****X</p> |

MIL-STD-2525C
APPENDIX B

TABLE B-IV. Military operations tactical graphics - Continued.

| GRAPHIC | IMAGES |
|--|---|
| <p>TACGRP.C2GM.OFF.LNE.DIRATK</p> <p>TACTICAL GRAPHICS COMMAND AND CONTROL AND GENERAL MANEUVER OFFENSE LINES DIRECTION OF ATTACK</p> <p>Hierarchy: 2.X.2.5.2.2</p> <p>Static/Dynamic: N/A</p> | <p>N/A</p> |
| <p>TACGRP.C2GM.OFF.LNE.DIRATK.AVN</p> <p>TACTICAL GRAPHICS COMMAND AND CONTROL AND GENERAL MANEUVER OFFENSE LINES DIRECTION OF ATTACK AVIATION</p> <p>Hierarchy: 2.X.2.5.2.2.1</p> <p><u>Parameters:</u></p> <p>1. Anchor Points. This graphic requires two anchor points. Point 1 defines the tip of the arrowhead, and point 2 defines the rear of the graphic.</p> <p>2. Size/Shape. Points 1 and 2 determine the length of the graphic, which varies only in length.</p> <p>3. Orientation. The arrow points in the direction of the action.</p> <p>Static/Dynamic: D</p> | <p>Template</p> <div data-bbox="808 865 1230 1024" style="text-align: center;"> </div> <p style="text-align: center;">G*GPOLKA--****X</p> <p>Example</p> <div data-bbox="815 1415 1224 1474" style="text-align: center;"> </div> <p style="text-align: center;">G*GPOLKA--****X</p> |



MIL-STD-2525C
APPENDIX B

TABLE B-IV. Military operations tactical graphics - Continued.

| GRAPHIC | IMAGES |
|--|---|
| <p>TACGRP.C2GM.OFF.LNE.DIRATK.GRD</p> <p>TACTICAL GRAPHICS COMMAND AND CONTROL AND GENERAL MANEUVER OFFENSE LINES DIRECTION OF ATTACK GROUND</p> <p>Hierarchy: 2.X.2.5.2.2.2</p> <p>Static/Dynamic: N/A</p> | <p>N/A</p> |
| <p>TACGRP.C2GM.OFF.LNE.DIRATK.GRD. MANATK</p> <p>TACTICAL GRAPHICS COMMAND AND CONTROL AND GENERAL MANEUVER OFFENSE LINES DIRECTION OF ATTACK GROUND MAIN ATTACK</p> <p>Hierarchy: 2.X.2.5.2.2.2.1</p> <p><u>Parameters:</u></p> <p>1. Anchor Points. This graphic requires two anchor points. Point 1 defines the tip of the arrowhead, and point 2 defines the rear of the graphic.</p> <p>2. Size/Shape. Points 1 and 2 determine the length of the graphic, which varies only in length.</p> <p>3. Orientation. The arrow points in the direction of the action.</p> <p>Static/Dynamic: D</p> | <p>Template</p> <div data-bbox="812 861 1218 976" style="text-align: center;"> </div> <p style="text-align: center;">G*GPOLKGM-****X</p> |
| | <p>Example</p> <div data-bbox="812 1407 1218 1480" style="text-align: center;"> </div> <p style="text-align: center;">G*GPOLKGM-****X</p> |

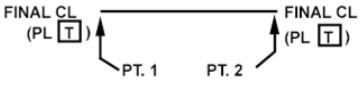
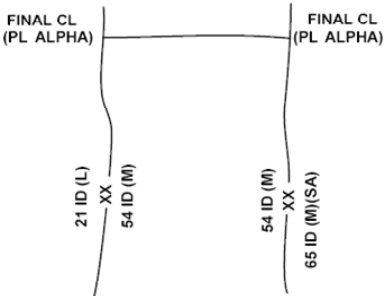
MIL-STD-2525C
APPENDIX B

TABLE B-IV. Military operations tactical graphics - Continued.

| GRAPHIC | IMAGES |
|--|---|
| <p>TACGRP.C2GM.OFF.LNE.DIRATK.GRD.S UPATK</p> <p>TACTICAL GRAPHICS COMMAND AND CONTROL AND GENERAL MANEUVER OFFENSE LINES DIRECTION OF ATTACK GROUND SUPPORTING ATTACK</p> <p>Hierarchy: 2.X.2.5.2.2.2.2</p> <p><u>Parameters:</u></p> <p>1. Anchor Points. This graphic requires two anchor points. Point 1 defines the tip of the arrowhead, and point 2 defines the rear of the graphic.</p> <p>2. Size/Shape. Points 1 and 2 determine the length of the graphic, which varies only in length.</p> <p>3. Orientation. The arrow points in the direction of the action.</p> <p>Static/Dynamic: D</p> | <p>Template</p> <div style="text-align: center;">  </div> <p style="text-align: center;">G*GPOLKGS-****X</p> |
| | <p>Example</p> <div style="text-align: center;">  </div> <p style="text-align: center;">G*GPOLKGS-****X</p> |

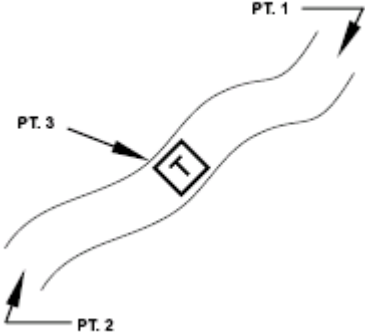
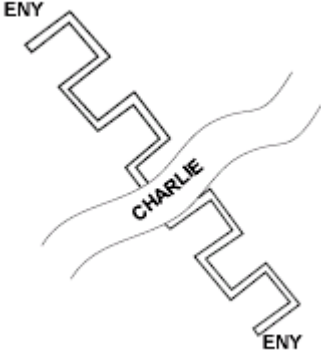
MIL-STD-2525C
APPENDIX B

TABLE B-IV. Military operations tactical graphics - Continued.

| GRAPHIC | IMAGES |
|---|--|
| <p>TACGRP.C2GM.OFF.LNE.FCL</p> <p>TACTICAL GRAPHICS COMMAND AND CONTROL AND GENERAL MANEUVER OFFENSE LINES FINAL COORDINATION LINE</p> <p>Hierarchy: 2.X.2.5.2.3</p> <p>Parameters:</p> <ol style="list-style-type: none"> 1. Anchor Points. This graphic requires at least two points, points 1 and 2, to define the line. Additional points can be defined to extend the line . 2. Size/Shape. The first and last anchor points determine the length of the line. The end-of line information will typically be posted at the ends of the line as it is displayed on the screen. 3. Orientation. Orientation is determined by the anchor points. <p>Static/Dynamic: D</p> | <p>Template</p>  <p>G*GPOLF---***X</p> |
| | <p>Example</p>  <p>G*GPOLF---***X</p> |

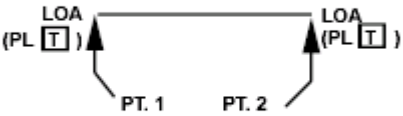
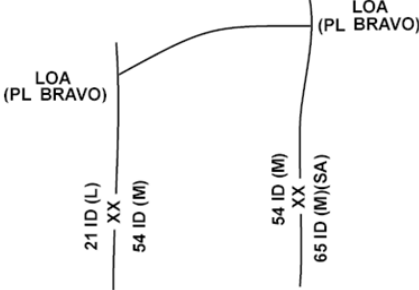
MIL-STD-2525C
APPENDIX B

TABLE B-IV. Military operations tactical graphics - Continued.

| GRAPHIC | IMAGES |
|---|---|
| <p>TACGRP.C2GM.OFF.LNE.INFNLE</p> <p>TACTICAL GRAPHICS COMMAND AND CONTROL AND GENERAL MANEUVER OFFENSE LINES INFILTRATION LANE</p> <p>Hierarchy: 2.X.2.5.2.4</p> <p>Parameters:</p> <p>1. Anchor Points. This graphic requires three anchor points. Points 1 and 2 define the endpoints of the infiltration lane, and point 3 defines one side of the lane.</p> <p>2. Size/Shape. Points 1 and 2 determine the centerline of the graphic, and point 3 determines the width of the infiltration lane. The rest of the graphic stays proportional to the length of the centerline.</p> <p>3. Orientation. Orientation is determined by points 1 and 2.</p> <p>Static/Dynamic: D</p> | <p>Template</p>  <p>G*GPOLI---****X</p> |
| | <p>Example</p>  <p>G*GPOLI---****X</p> |

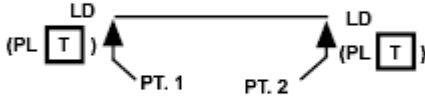
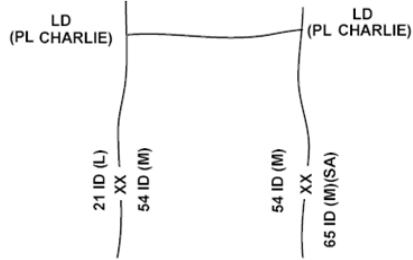
MIL-STD-2525C
APPENDIX B

TABLE B-IV. Military operations tactical graphics - Continued.

| GRAPHIC | IMAGES |
|--|---|
| <p>TACGRP.C2GM.OFF.LNE.LMTADV</p> <p>TACTICAL GRAPHICS COMMAND AND CONTROL AND GENERAL MANEUVER OFFENSE LINES LIMIT OF ADVANCE</p> <p>Hierarchy: 2.X.2.5.2.5</p> <p>Parameters:</p> <p>1. Anchor Points. This graphic requires at least two points, points 1 and 2, to define the line. Additional points can be defined to extend the line .</p> <p>2. Size/Shape. The first and last anchor points determine the length of the line. The end-of line information will typically be posted at the ends of the line as it is displayed on the screen.</p> <p>3. Orientation. Orientation is determined by the anchor points.</p> <p>Static/Dynamic: D</p> | <p>Template</p>  <p style="text-align: center;">G*GPOLL---****X</p> |
| | <p>Example</p>  <p style="text-align: center;">G*GPOLL---****X</p> |

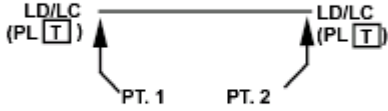
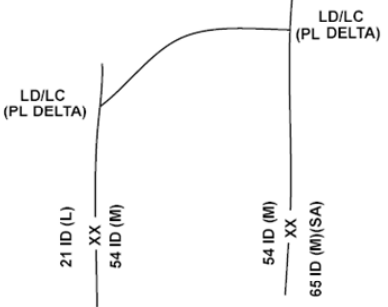
MIL-STD-2525C
APPENDIX B

TABLE B-IV. Military operations tactical graphics - Continued.

| GRAPHIC | IMAGES |
|--|--|
| <p>TACGRP.C2GM.OFF.LNE.LD</p> <p>TACTICAL GRAPHICS COMMAND AND CONTROL AND GENERAL MANEUVER OFFENSE LINES LINE OF DEPARTURE</p> <p>Hierarchy: 2.X.2.5.2.6</p> <p>Parameters:</p> <ol style="list-style-type: none"> 1. Anchor Points. This graphic requires at least two points, points 1 and 2, to define the line. Additional points can be defined to extend the line . 2. Size/Shape. The first and last anchor points determine the length of the line. The end-of line information will typically be posted at the ends of the line as it is displayed on the screen. 3. Orientation. Orientation is determined by the anchor points. <p>Static/Dynamic: D</p> | <p>Template</p>  <p style="text-align: center;">G*GPOLT---***X</p> |
| | <p>Example</p>  <p style="text-align: center;">G*GPOLT---***X</p> |


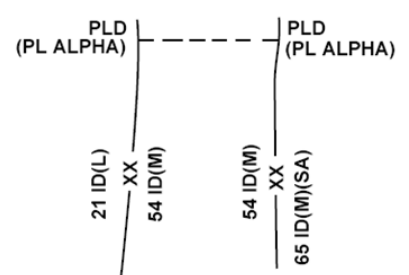
MIL-STD-2525C
APPENDIX B

TABLE B-IV. Military operations tactical graphics - Continued.

| GRAPHIC | IMAGES |
|--|---|
| <p>TACGRP.C2GM.OFF.LNE.LDLC</p> <p>TACTICAL GRAPHICS COMMAND AND CONTROL AND GENERAL MANEUVER OFFENSE LINES LINE OF DEPARTURE/LINE OF CONTACT (LD/LC)</p> <p>Hierarchy: 2.X.2.5.2.7</p> <p><u>Parameters:</u></p> <p>1. Anchor Points. This graphic requires at least two points, points 1 and 2, to define the line. Additional points can be defined to extend the line .</p> <p>2. Size/Shape. The first and last anchor points determine the length of the line. The end-of line information will typically be posted at the ends of the line as it is displayed on the screen.</p> <p>3. Orientation. Orientation is determined by the anchor points.</p> <p>Static/Dynamic: D</p> | <p>Template</p>  <p style="text-align: center;">G*GPOLC---****X</p> |
| | <p>Example</p>  <p style="text-align: center;">G*GPOLC---****X</p> |

MIL-STD-2525C
APPENDIX B

TABLE B-IV. Military operations tactical graphics - Continued.

| GRAPHIC | IMAGES |
|---|---|
| <p>TACGRP.C2GM.OFF.LNE.PLD</p> <p>TACTICAL GRAPHICS COMMAND AND CONTROL AND GENERAL MANEUVER OFFENSE LINES PROBABLE LINE OF DEPLOYMENT (PLD)</p> <p>Hierarchy: 2.X.2.5.2.8</p> <p><u>Parameters:</u></p> <p>1. Anchor Points. This graphic requires at least two points, points 1 and 2, to define the line. Additional points can be defined to extend the line .</p> <p>2. Size/Shape. The first and last anchor points determine the length of the line. The end-of line information will typically be posted at the ends of the line as it is displayed on the screen.</p> <p>3. Orientation. Orientation is determined by the anchor points.</p> <p>Static/Dynamic: D</p> <p>Note: The dashed lines in this graphic shall be displayed in present and anticipated status.</p> | <p>Template</p>  <p style="text-align: center;">G*GPOLP---****X</p> |
| | <p>Example</p>  <p style="text-align: center;">G*GPOLP---****X</p> |

MIL-STD-2525C
APPENDIX B

TABLE B-IV. Military operations tactical graphics - Continued.

| GRAPHIC | IMAGES |
|--|--|
| <p>TACGRP.C2GM.OFF.ARS</p> <p>TACTICAL GRAPHICS COMMAND AND CONTROL AND GENERAL MANEUVER OFFENSE AREAS</p> <p>Hierarchy: 2.X.2.5.3</p> <p>Static/Dynamic: N/A</p> | <p>N/A</p> |
| <p>TACGRP.C2GM.OFF.ARS.ASTPSN</p> <p>TACTICAL GRAPHICS COMMAND AND CONTROL AND GENERAL MANEUVER OFFENSE AREAS ASSAULT POSITION</p> <p>Hierarchy: 2.X.2.5.3.1</p> <p><u>Parameters:</u></p> <ol style="list-style-type: none"> 1. Anchor Points. This graphic requires at least three anchor points to define the boundary of the area. Add as many points as necessary to accurately reflect the area's size and shape. 2. Size/Shape. Determined by the anchor points. 3. Orientation. Not applicable. <p>Static/Dynamic: D</p> | <p>Template</p> <div data-bbox="824 716 1214 1031" data-label="Image"> <p>The diagram shows an irregular, hand-drawn shape representing an assault position. Inside the shape, the text 'ASLT' is positioned above 'PSN', which is above a small square box containing the letter 'T'.</p> </div> <p>G*GPOAA---****X</p> |
| | <p>Example</p> <div data-bbox="824 1255 1214 1570" data-label="Image"> <p>The diagram shows the same irregular shape as the template. Inside the shape, the text 'ASLT' is positioned above 'PSN', which is above the word 'ATLANTA'.</p> </div> <p>G*GPOAA---****X</p> |

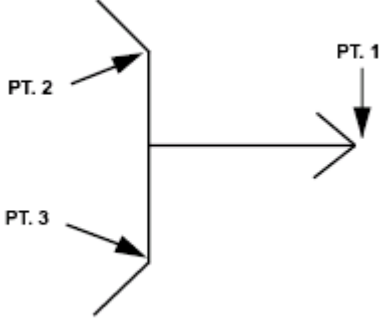
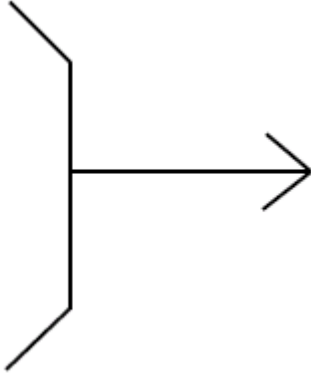
MIL-STD-2525C
APPENDIX B

TABLE B-IV. Military operations tactical graphics - Continued.

| GRAPHIC | IMAGES |
|---|---|
| <p>TACGRP.C2GM.OFF.ARS.ATKPSN</p> <p>TACTICAL GRAPHICS COMMAND AND CONTROL AND GENERAL MANEUVER OFFENSE AREAS ATTACK POSITION</p> <p>Hierarchy: 2.X.2.5.3.2</p> <p><u>Parameters:</u></p> <p>1. Anchor Points. This graphic requires at least three anchor points to define the boundary of the area. Add as many points as necessary to accurately reflect the area's size and shape.</p> <p>2. Size/Shape. Determined by the anchor points. The information fields should be moveable and scalable as a block within the area.</p> | <p>Template</p> <div data-bbox="857 472 1187 709" style="text-align: center;"> </div> <p style="text-align: center;">G*GPOAK---****X</p> |
| <p>3. Orientation. Not applicable</p> <p>Static/Dynamic: D</p> | <p>Example</p> <div data-bbox="857 1010 1187 1247" style="text-align: center;"> </div> <p style="text-align: center;">G*GPOAK---****X</p> |

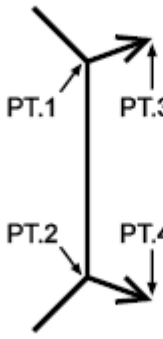

MIL-STD-2525C
APPENDIX B

TABLE B-IV. Military operations tactical graphics - Continued.

| GRAPHIC | IMAGES |
|---|---|
| <p>TACGRP.C2GM.OFF.ARS.AFP</p> <p>TACTICAL GRAPHICS COMMAND AND CONTROL AND GENERAL MANEUVER OFFENSE AREAS ATTACK BY FIRE POSITION</p> <p>Hierarchy: 2.X.2.5.3.3</p> <p>Parameters:</p> <p>1. Anchor Points. This graphic requires three anchor points. Point 1 is the tip of the arrowhead. Points 2 and 3 define the endpoints of the straight line on the back side of the graphic.</p> <p>2. Size/Shape. Points 2 and 3 determine the length of the straight line on the back side of the graphic. The rear of the arrow should connect to the midpoint of the line between points 2 and 3.</p> <p>3. Orientation. Orientation is determined by the anchor points. The back side of the graphic encompasses the firing position, while the arrowhead typically points at the target .</p> <p>Static/Dynamic: D</p> | <p>Template</p>  <p>G*GPOAF---****X</p> |
| | <p>Example</p>  <p>G*GPOAF---****X</p> |

MIL-STD-2525C
APPENDIX B

TABLE B-IV. Military operations tactical graphics - Continued.

| GRAPHIC | IMAGES |
|---|---|
| <p>TACGRP.C2GM.OFF.ARS.SFP</p> <p>TACTICAL GRAPHICS COMMAND AND CONTROL AND GENERAL MANEUVER OFFENSE AREAS SUPPORT BY FIRE POSITION</p> <p>Hierarchy: 2.X.2.5.3.4</p> <p>Parameters:</p> <p>1. Anchor Points. This graphic requires four anchor points. Points 1 and 2 define the endpoints of the straight line on the back side of the graphic. Points 3 and 4 define the tips of the arrowheads.</p> <p>2. Size/Shape. Points 1 and 2 determine the length of the straight line on the back side of the graphic. The rear of the arrows should connect to points 1 and 2.</p> <p>3. Orientation. Orientation is determined by the anchor points. The back side of the graphic encompasses the firing position, while the arrowheads typically indicate the arc of coverage that the firing position is meant to support.</p> <p>Static/Dynamic: D</p> | <p>Template</p>  <p>G*GPOAS---****X</p> |
| | <p>Example</p>  <p>G*GPOAS---****X</p> |


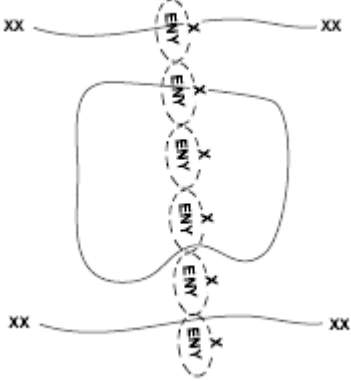
MIL-STD-2525C
APPENDIX B

TABLE B-IV. Military operations tactical graphics - Continued.

| GRAPHIC | IMAGES |
|---|---|
| <p>TACGRP.C2GM.OFF.ARS.OBJ</p> <p>TACTICAL GRAPHICS COMMAND AND CONTROL AND GENERAL MANEUVER OFFENSE AREAS OBJECTIVE</p> <p>Hierarchy: 2.X.2.5.3.5</p> <p>Parameters:</p> <p>1. Anchor Points. This graphic requires at least three anchor points to define the boundary of the area. Add as many points as necessary to accurately reflect the area's size and shape.</p> <p>2. Size/Shape. Determined by the anchor points. The information fields should be moveable and scalable as a block within the area.</p> | <p>Template</p> <div data-bbox="824 493 1214 634" style="text-align: center;"> </div> <p style="text-align: center;">G*GPOAO---****X</p> |
| <p>3. Orientation. Not applicable.</p> <p>Static/Dynamic: D</p> | <p>Example</p> <div data-bbox="824 1033 1214 1173" style="text-align: center;"> </div> <p style="text-align: center;">G*GPOAO---****X</p> |

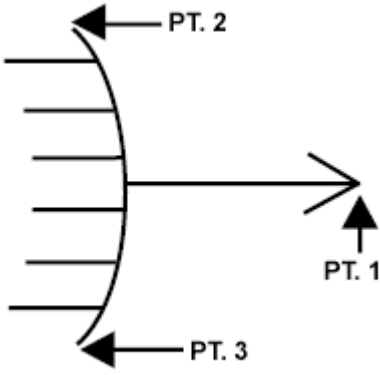
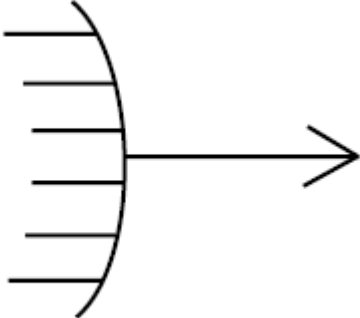
MIL-STD-2525C
APPENDIX B

TABLE B-IV. Military operations tactical graphics - Continued.

| GRAPHIC | IMAGES |
|--|---|
| <p>TACGRP.C2GM.OFF.ARS.PBX</p> <p>TACTICAL GRAPHICS COMMAND AND CONTROL AND GENERAL MANEUVER OFFENSE AREAS PENETRATION BOX</p> <p>Hierarchy: 2.X.2.5.3.6</p> <p>Parameters:</p> <ol style="list-style-type: none"> 1. Anchor Points. This graphic requires at least three anchor points to define the boundary of the area. Add as many points as necessary to accurately reflect the area's size and shape. 2. Size/Shape. Determined by the anchor points. 3. Orientation. Not applicable. | <p>Template</p>  <p>G*GPOAP---****X</p> |
| <p>Static/Dynamic: D</p> | <p>Example</p>  <p>G*GPOAP---****X</p> |

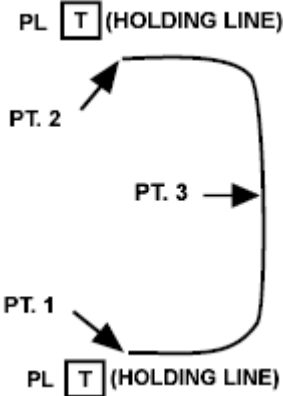
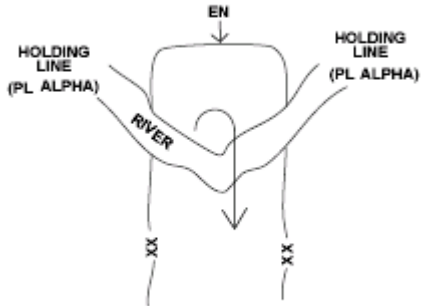
MIL-STD-2525C
APPENDIX B

TABLE B-IV. Military operations tactical graphics - Continued.

| GRAPHIC | IMAGES |
|---|--|
| <p>TACGRP.C2GM.SPL</p> <p>TACTICAL GRAPHICS COMMAND AND CONTROL AND GENERAL MANEUVER SPECIAL</p> <p>Hierarchy: 2.X.2.6</p> <p>Static/Dynamic: N/A</p> | <p>N/A</p> |
| <p>TACGRP.C2GM.SPL.LNE</p> <p>TACTICAL GRAPHICS COMMAND AND CONTROL AND GENERAL MANEUVER SPECIAL LINE</p> <p>Hierarchy: 2.X.2.6.1</p> <p>Static/Dynamic: N/A</p> | <p>N/A</p> |
| <p>TACGRP.C2GM.SPL.LNE.AMB</p> <p>TACTICAL GRAPHICS COMMAND AND CONTROL AND GENERAL MANEUVER SPECIAL LINE AMBUSH</p> <p>Hierarchy: 2.X.2.6.1.1</p> <p>Parameters:</p> <p>1. Anchor Points. This graphic requires three anchor points. Point 1 is the tip of the arrowhead. Points 2 and 3 define the endpoints of the curved line on the back side of the graphic.</p> <p>2. Size/Shape. Points 2 and 3 determine the length of the curved line on the back side of the graphic. The rear of the arrow should connect to the midpoint of the line between points 2 and 3. The arrowhead line shall be perpendicular to the line formed by points 2 and 3.</p> <p>3. Orientation. Orientation is determined by the anchor points. The back side of the graphic encompasses the ambush position, while the arrowhead typically points at the target .</p> <p>Static/Dynamic: D</p> | <p>Template</p>  <p>G*GPSLA---****X</p> |
| | <p>Example</p>  <p>G*GPSLA---****X</p> |

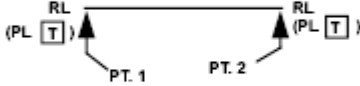
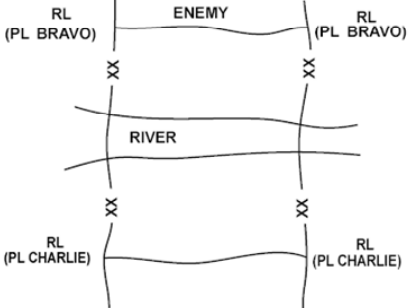
MIL-STD-2525C
APPENDIX B

TABLE B-IV. Military operations tactical graphics - Continued.

| GRAPHIC | IMAGES |
|---|---|
| <p>TACGRP.C2GM.SPL.LNE.HGL</p> <p>TACTICAL GRAPHICS COMMAND AND CONTROL AND GENERAL MANEUVER SPECIAL LINE HOLDING LINE</p> <p>Hierarchy: 2.X.2.6.1.2</p> <p>Parameters:</p> <p>1. Anchor Points. This graphic requires a minimum of three points. Points 1 and 2 define the line. Point 3 defines the arc. Additional points can be defined to extend the line.</p> <p>2. Size/Shape. Anchor points 1 and 2 determine the length of the line. The end-of-line information will typically be posted at the ends of the line as it is displayed on the screen.</p> <p>3. Orientation. Orientation is determined by the anchor points.</p> <p>Static/Dynamic: D</p> | <p>Template</p>  <p>G*GPSLH---****X</p> |
| | <p>Example</p>  <p>G*GPSLH---****X</p> |

MIL-STD-2525C
APPENDIX B

TABLE B-IV. Military operations tactical graphics - Continued.

| GRAPHIC | IMAGES |
|--|--|
| <p>TACGRP.C2GM.SPL.LNE.REL</p> <p>TACTICAL GRAPHICS COMMAND AND CONTROL AND GENERAL MANEUVER SPECIAL LINE RELEASE LINE</p> <p>Hierarchy: 2.X.2.6.1.3</p> <p>Parameters:</p> <p>1. Anchor Points. This graphic requires at least two points, points 1 and 2, to define the line. Additional points can be defined to extend the line .</p> <p>2. Size/Shape. The first and last anchor points determine the length of the line. The end-of line information will typically be posted at the ends of the line as it is displayed on the screen.</p> <p>3. Orientation. Orientation is determined by the anchor points.</p> <p>Static/Dynamic: D</p> | <p>Template</p>  <p style="text-align: center;">G*GPSLR---***X</p> |
| | <p>Example</p>  <p style="text-align: center;">G*GPSLR---***X</p> |



MIL-STD-2525C
APPENDIX B

TABLE B-IV. Military operations tactical graphics - Continued.

| GRAPHIC | IMAGES |
|--|--|
| <p>TACGRP.C2GM.SPL.LNE.BRGH</p> <p>TACTICAL GRAPHICS COMMAND AND CONTROL AND GENERAL MANEUVER SPECIAL LINE BRIDGEHEAD</p> <p>Hierarchy: 2.X.2.6.1.4</p> <p>Parameters:</p> <p>1. Anchor Points. This graphic requires a minimum of three points. Points 1 and 2 define the line. Point 3 defines the arc. Additional points can be defined to extend the line.</p> <p>2. Size/Shape. Anchor points 1 and 2 determine the length of the line. The end-of-line information will typically be posted at the ends of the line as it is displayed on the screen.</p> <p>3. Orientation. Orientation is determined by the anchor points.</p> <p>Static/Dynamic: D</p> | <p>Template</p> <div data-bbox="828 388 1185 766" style="text-align: center;"> <p>PT. 1</p> <p>PT. 2</p> <p>PT. 3</p> <p>PL T (BRIDGEHEAD LINE)</p> </div> <p style="text-align: center;">G*GPSLB---****X</p> <hr/> <p>Example</p> <div data-bbox="803 1039 1226 1186" style="text-align: center;"> <p>BRIDGEHEAD LINE (PL ALPHA)</p> <p>OBJ 1</p> <p>OBJ 2</p> <p>RIVER</p> <p>BRIDGEHEAD LINE (PL ALPHA)</p> </div> <p style="text-align: center;">G*GPSLB---****X</p> |

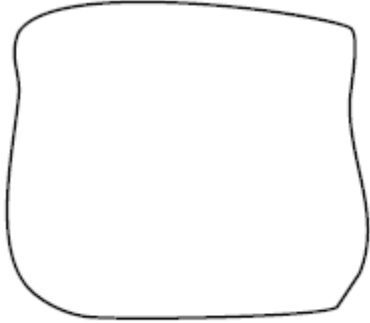
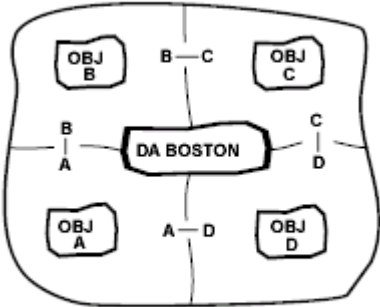
MIL-STD-2525C
APPENDIX B

TABLE B-IV. Military operations tactical graphics - Continued.

| GRAPHIC | IMAGES |
|---|--|
| <p>TACGRP.C2GM.SPL.ARA</p> <p>TACTICAL GRAPHICS COMMAND AND CONTROL AND GENERAL MANEUVER SPECIAL AREA</p> <p>Hierarchy: 2.X.2.6.2</p> <p>Static/Dynamic: N/A</p> | <p>N/A</p> |
| <p>TACGRP.C2GM.SPL.ARA.AOO</p> <p>TACTICAL GRAPHICS COMMAND AND CONTROL AND GENERAL MANEUVER SPECIAL AREA AREA OF OPERATIONS (AO)</p> <p>Hierarchy: 2.X.2.6.2.1</p> <p><u>Parameters:</u></p> <p>1. Anchor Points. This graphic requires at least three anchor points to define the boundary of the area. Add as many points as necessary to accurately reflect the area's size and shape.</p> <p>2. Size/Shape. Determined by the anchor points. The information fields should be moveable and scalable as a block within the area.</p> | <p>Template</p>  <p>G*GPSAO---****X</p> |
| <p>3. Orientation. Not applicable.</p> <p>Static/Dynamic: D</p> | <p>Example</p>  <p>G*GPSAO---****X</p> |

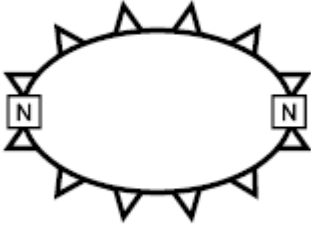
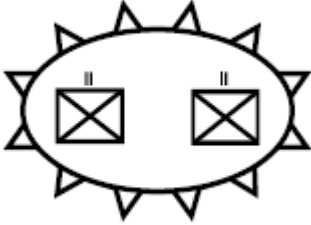
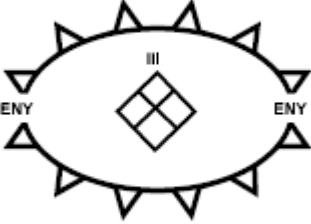
MIL-STD-2525C
APPENDIX B

TABLE B-IV. Military operations tactical graphics - Continued.

| GRAPHIC | IMAGES |
|---|--|
| <p>TACGRP.C2GM.SPL.ARA.AHD</p> <p>TACTICAL GRAPHICS COMMAND AND CONTROL AND GENERAL MANEUVER SPECIAL AREA AIRHEAD</p> <p>Hierarchy: 2.X.2.6.2.2</p> <p>Parameters:</p> <ol style="list-style-type: none"> 1. Anchor Points. This graphic requires at least three anchor points to define the boundary of the area. Add as many points as necessary to accurately reflect the area's size and shape. 2. Size/Shape. Determined by the anchor points. 3. Orientation. Not applicable. | <p>Template</p>  <p>AIRHEAD LINE (PL T)</p> <p>G*GPSAA---***X</p> |
| <p>Static/Dynamic: D</p> | <p>Example</p>  <p>AIRHEAD LINE (PL DELTA)</p> <p>G*GPSAA---***X</p> |

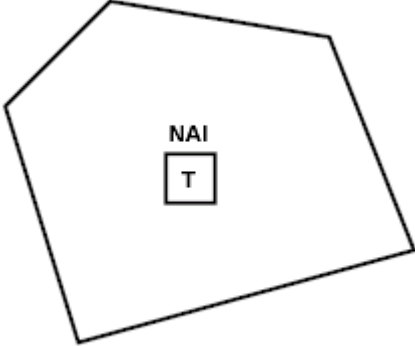

MIL-STD-2525C
APPENDIX B

TABLE B-IV. Military operations tactical graphics - Continued.

| GRAPHIC | IMAGES |
|--|---|
| <p>TACGRP.C2GM.SPL.ARA.ENCMT</p> <p>TACTICAL GRAPHICS COMMAND AND CONTROL AND GENERAL MANEUVER SPECIAL AREA ENCIRCLEMENT</p> <p>Hierarchy: 2.X.2.6.2.3</p> <p>Parameters:</p> <ol style="list-style-type: none"> 1. Anchor Points. This graphic requires at least three anchor points to define the boundary of the area. Add as many points as necessary to accurately reflect the area's size and shape. 2. Size/Shape. Determined by the anchor points. 3. Orientation. Not applicable. The area will encompass one or more UEIs or features. | <p>Template</p>  <p>G*GPSAE---****X</p> |
| <p>Static/Dynamic: D</p> | <p>Example1</p>  <p>G*GPSAE---****X</p> |
| | <p>Example2</p>  <p>G*GPSAE---****X</p> |

MIL-STD-2525C
APPENDIX B

TABLE B-IV. Military operations tactical graphics - Continued.

| GRAPHIC | IMAGES |
|---|---|
| <p>TACGRP.C2GM.SPL.ARA.NAI</p> <p>TACTICAL GRAPHICS COMMAND AND CONTROL AND GENERAL MANEUVER SPECIAL AREA NAMED AREA OF INTEREST (NAI)</p> <p>Hierarchy: 2.X.2.6.2.4</p> <p>Parameters:</p> <p>1. Anchor Points. This graphic requires at least three anchor points to define the boundary of the area. Add as many points as necessary to accurately reflect the area's size and shape.</p> <p>2. Size/Shape. Determined by the anchor points. The information fields should be moveable and scalable as a block within the area.</p> | <p>Template</p>  <p>G*GPSAN---****X</p> |
| <p>3. Orientation. Not applicable.</p> <p>Static/Dynamic: D</p> | <p>Example</p>  <p>G*GPSAN---****X</p> |

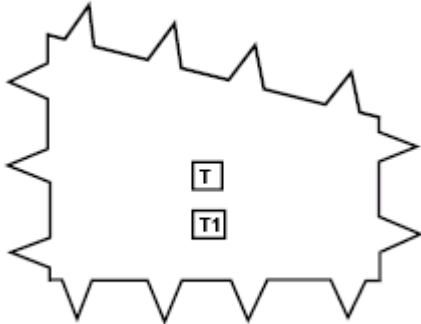
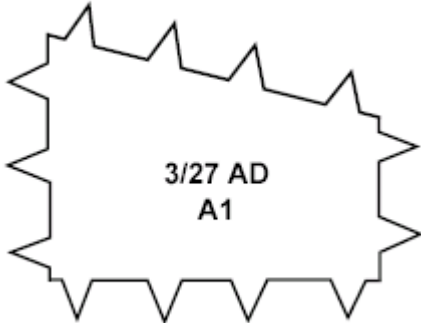
MIL-STD-2525C
APPENDIX B

TABLE B-IV. Military operations tactical graphics - Continued.

| GRAPHIC | IMAGES |
|---|---|
| <p>TACGRP.C2GM.SPL.ARA.TAI</p> <p>TACTICAL GRAPHICS COMMAND AND CONTROL AND GENERAL MANEUVER SPECIAL AREA TARGETED AREA OF INTEREST (TAI)</p> <p>Hierarchy: 2.X.2.6.2.5</p> <p><u>Parameters:</u></p> <p>1. Anchor Points. This graphic requires at least three anchor points to define the boundary of the area. Add as many points as necessary to accurately reflect the area's size and shape.</p> <p>2. Size/Shape. Determined by the anchor points. The information fields should be moveable and scalable as a block within the area.</p> <p>3. Orientation. Not applicable.</p> <p>Static/Dynamic: D</p> | <p>Template</p> <div data-bbox="818 415 1230 758" data-label="Image"> </div> <p>G*GPSAT---****X</p> <p>Example</p> <div data-bbox="818 947 1230 1289" data-label="Image"> </div> <p>G*GPSAT---****X</p> |
| <p>TACGRP.MOBSU</p> <p>TACTICAL GRAPHICS MOBILITY/SURVIVABILITY</p> <p>Hierarchy: 2.X.3</p> <p>Static/Dynamic: N/A</p> | <p>N/A</p> |
| <p>TACGRP.MOBSU.OBST</p> <p>TACTICAL GRAPHICS MOBILITY/SURVIVABILITY OBSTACLES</p> <p>Hierarchy: 2.X.3.1</p> <p>Static/Dynamic: N/A</p> | <p>N/A</p> |

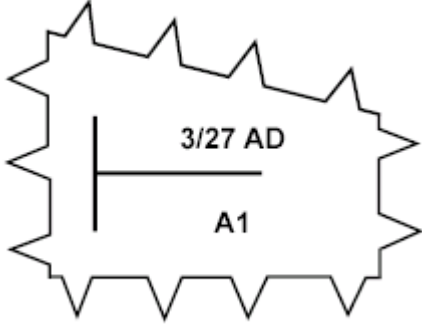


MIL-STD-2525C
APPENDIX B

TABLE B-IV. Military operations tactical graphics - Continued.

| GRAPHIC | IMAGES |
|--|---|
| <p>TACGRP.MOBSU.OBST.GNL</p> <p>TACTICAL GRAPHICS MOBILITY/SURVIVABILITY OBSTACLES GENERAL</p> <p>Hierarchy: 2.X.3.1.1</p> <p>Static/Dynamic: N/A</p> | <p>N/A</p> |
| <p>TACGRP.MOBSU.OBST.GNL.BLT</p> <p>TACTICAL GRAPHICS MOBILITY/SURVIVABILITY OBSTACLES GENERAL BELT</p> <p>Hierarchy: 2.X.3.1.1.1</p> <p><u>Parameters:</u></p> <p>1. Anchor Points. This graphic requires at least three anchor points to define the boundary of the area. Add as many points as necessary to accurately reflect the area's size and shape.</p> <p>2. Size/Shape. Determined by the anchor points. The information fields should be moveable within the area.</p> <p>3. Orientation. Not applicable.</p> | <p>Template</p>  <p>G*MPOGB---****X</p> |
| <p>Static/Dynamic: D</p> | <p>Example1</p>  <p>G*MPOGB---****X</p> |

MIL-STD-2525C
APPENDIX B

TABLE B-IV. Military operations tactical graphics - Continued.

| GRAPHIC | IMAGES |
|---|---|
| | <p>Example2</p>  <p>G*MPOGB---****X</p> |
| <p>TACGRP.MOBSU.OBST.GNL.LNE</p> <p>TACTICAL GRAPHICS MOBILITY/SURVIVABILITY OBSTACLES GENERAL LINE</p> <p>Hierarchy: 2.X.3.1.1.2</p> <p><u>Parameters:</u></p> <p>1. Anchor Points. This graphic requires at least two anchor points, points 1 and 2, to define the line. Additional points can be defined to extend the line.</p> <p>2. Size/Shape. The first and last anchor points determine the length of the line.</p> <p>3. Orientation. Orientation is determined by the anchor points.</p> <p>Static/Dynamic: D</p> | <p>Template</p>  <p>G*MPOGL---****X</p> |
| | <p>Example</p>  <p>G*MPOGL---****X</p> |

MIL-STD-2525C
APPENDIX B

TABLE B-IV. Military operations tactical graphics - Continued.

| GRAPHIC | IMAGES |
|---|--|
| <p>TACGRP.MOBSU.OBST.GNL.Z</p> <p>TACTICAL GRAPHICS MOBILITY/SURVIVABILITY OBSTACLES GENERAL ZONE</p> <p>Hierarchy: 2.X.3.1.1.3</p> <p><u>Parameters:</u></p> <p>1. Anchor Points. This graphic requires at least three anchor points to define the boundary of the area. Add as many points as necessary to accurately reflect the area's size and shape.</p> <p>2. Size/Shape. Determined by the anchor points. The information field should be moveable within the area.</p> <p>3. Orientation. Not applicable.</p> | <p>Template</p> <div data-bbox="808 422 1227 747" style="text-align: center;"> </div> <p style="text-align: center;">G*MPOGZ---****X</p> |
| <p>Static/Dynamic: D</p> | <p>Example</p> <div data-bbox="808 957 1227 1283" style="text-align: center;"> </div> <p style="text-align: center;">G*MPOGZ---****X</p> |

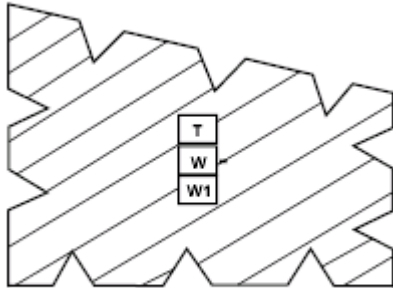

MIL-STD-2525C
APPENDIX B

TABLE B-IV. Military operations tactical graphics - Continued.

| GRAPHIC | IMAGES |
|--|---|
| <p>TACGRP.MOBSU.OBST.GNL.OFA</p> <p>TACTICAL GRAPHICS MOBILITY/SURVIVABILITY OBSTACLES GENERAL OBSTACLE FREE AREA</p> <p>Hierarchy: 2.X.3.1.1.4</p> <p><u>Parameters:</u></p> <p>1. Anchor Points. This graphic requires at least three anchor points to define the boundary of the area. Add as many points as necessary to accurately reflect the area's size and shape.</p> <p>2. Size/Shape. Determined by the anchor points. The information fields should be moveable and scalable as a block within the area.</p> <p>3. Orientation. Not applicable.</p> | <p>Template</p> <div data-bbox="824 443 1214 730" data-label="Image"> </div> <p>G*MPOGF---****X</p> |
| <p>Static/Dynamic: D</p> | <p>Example</p> <div data-bbox="824 993 1214 1276" data-label="Image"> </div> <p>G*MPOGF---****X</p> |



MIL-STD-2525C
APPENDIX B

TABLE B-IV. Military operations tactical graphics - Continued.

| GRAPHIC | IMAGES |
|---|---|
| <p>TACGRP.MOBSU.OBST.GNL.ORA</p> <p>TACTICAL GRAPHICS MOBILITY/SURVIVABILITY OBSTACLES GENERAL OBSTACLE RESTRICTED AREA</p> <p>Hierarchy: 2.X.3.1.1.5</p> <p>Parameters:</p> <p>1. Anchor Points. This graphic requires at least three anchor points to define the boundary of the area. Add as many points as necessary to accurately reflect the area's size and shape.</p> <p>2. Size/Shape. Determined by the anchor points. The information fields should be moveable and scalable as a block within the area.</p> <p>3. Orientation. Not applicable.</p> | <p>Template</p>  <p>G*MPOGR---****X</p> |
| <p>Static/Dynamic: D</p> | <p>Example</p>  <p>G*MPOGR---****X</p> |

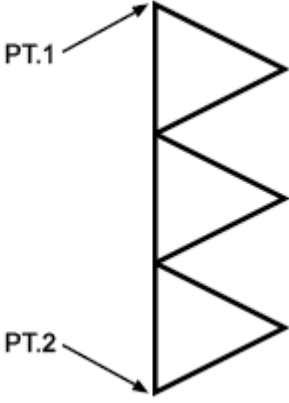
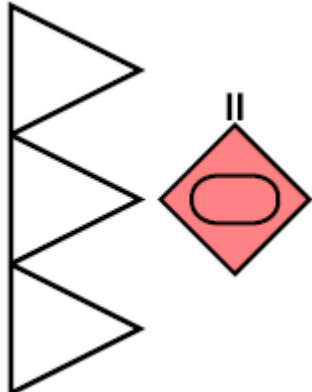
MIL-STD-2525C
APPENDIX B

TABLE B-IV. Military operations tactical graphics - Continued.

| GRAPHIC | IMAGES |
|---|---|
| <p>TACGRP.MOBSU.OBST.ABS</p> <p>TACTICAL GRAPHICS MOBILITY/SURVIVABILITY OBSTACLES ABATIS</p> <p>Hierarchy: 2.X.3.1.2</p> <p><u>Parameters:</u></p> <p>1. Anchor Points. This graphic requires at least two anchor points, points 1 and 2, to define the line. Additional points can be defined to extend the line.</p> <p>2. Size/Shape. The first and last anchor points determine the length of the line. The size of the tooth does not change.</p> <p>3. Orientation. Orientation is determined by the anchor points.</p> | <p>Template</p>  <p>G*MPOS----***X</p> |
| <p>Static/Dynamic: D</p> | <p>Example</p>  <p>G*MPOS----***X</p> |


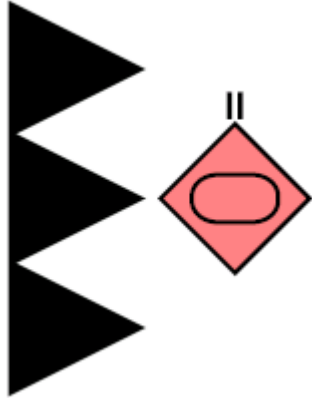
MIL-STD-2525C
APPENDIX B

TABLE B-IV. Military operations tactical graphics - Continued.

| GRAPHIC | IMAGES |
|--|---|
| <p>TACGRP.MOBSU.OBST.ATO</p> <p>TACTICAL GRAPHICS MOBILITY/SURVIVABILITY OBSTACLES ANTITANK OBSTACLES</p> <p>Hierarchy: 2.X.3.1.3</p> <p>Static/Dynamic: N/A</p> | <p>N/A</p> |
| <p>TACGRP.MOBSU.OBST.ATO.ATD</p> <p>TACTICAL GRAPHICS MOBILITY/SURVIVABILITY OBSTACLES ANTITANK OBSTACLES ANTITANK DITCH</p> <p>Hierarchy: 2.X.3.1.3.1</p> <p>Static/Dynamic: N/A</p> | <p>N/A</p> |
| <p>TACGRP.MOBSU.OBST.ATO.ATD.ATDUC</p> <p>TACTICAL GRAPHICS MOBILITY/SURVIVABILITY OBSTACLES ANTITANK OBSTACLES ANTITANK DITCH UNDER CONSTRUCTION</p> <p>Hierarchy: 2.X.3.1.3.1.1</p> <p><u>Parameters:</u></p> <p>1. Anchor Points. This graphic requires at least two anchor points, points 1 and 2, to define the line. Additional points can be defined to extend the line.</p> <p>2. Size/Shape. The first and last anchor points determine the length of the line.</p> <p>3. Orientation. Orientation is determined by the anchor points. The teeth typically point toward enemy forces.</p> <p>Static/Dynamic: D</p> | <p>Template</p>  <p>G*MPOADU_****X</p> |
| | <p>Example</p>  <p>G*MPOADU_****X</p> |



MIL-STD-2525C
APPENDIX B

TABLE B-IV. Military operations tactical graphics - Continued.

| GRAPHIC | IMAGES |
|---|--|
| <p>TACGRP.MOBSU.OBST.ATO.ATD.ATDC</p> <p>TACTICAL GRAPHICS MOBILITY/SURVIVABILITY OBSTACLES ANTITANK OBSTACLES ANTITANK DITCH COMPLETE</p> <p>Hierarchy: 2.X.3.1.3.1.2</p> <p>Parameters:</p> <ol style="list-style-type: none"> 1. Anchor Points. This graphic requires at least two anchor points, points 1 and 2, to define the line. Additional points can be defined to extend the line. 2. Size/Shape. The first and last anchor points determine the length of the line. 3. Orientation. Orientation is determined by the anchor points. The teeth typically point toward enemy forces. <p>Static/Dynamic: D</p> | <p>Template</p>  <p>G*MPOADC-****X</p> |
| | <p>Example</p>  <p>G*MPOADC-****X</p> |

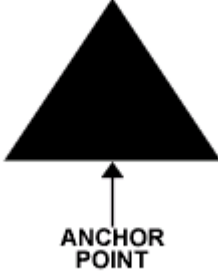

MIL-STD-2525C
APPENDIX B

TABLE B-IV. Military operations tactical graphics - Continued.

| GRAPHIC | IMAGES |
|---|--|
| <p>TACGRP.MOBSU.OBST.ATO.ATDATM</p> <p>TACTICAL GRAPHICS MOBILITY/SURVIVABILITY OBSTACLES ANTITANK OBSTACLES ANTITANK DITCH REINFORCED WITH ANTITANK MINES</p> <p>Hierarchy: 2.X.3.1.3.2</p> <p>Parameters:</p> <ol style="list-style-type: none"> 1. Anchor Points. This graphic requires at least two anchor points, points 1 and 2, to define the line. Additional points can be defined to extend the line. 2. Size/Shape. The first and last anchor points determine the length of the line. 3. Orientation. Orientation is determined by the anchor points. The teeth typically point toward enemy forces. <p>Static/Dynamic: D</p> | <p>Template</p>  <p>G*MPOAR---****X</p> |
| | <p>Example</p>  <p>G*MPOAR---****X</p> |



MIL-STD-2525C
APPENDIX B

TABLE B-IV. Military operations tactical graphics - Continued.

| GRAPHIC | IMAGES |
|---|---|
| <p>TACGRP.MOBSU.OBST.ATO.TDTSM</p> <p>TACTICAL GRAPHICS MOBILITY/SURVIVABILITY OBSTACLES ANTITANK OBSTACLES ANTITANK OBSTACLES: TETRAHEDRONS, DRAGONS TEETH, AND OTHER SIMILAR OBSTACLES</p> <p>Hierarchy: 2.X.3.1.3.3</p> <p>Static/Dynamic: N/A</p> | <p>N/A</p> |
| <p>TACGRP.MOBSU.OBST.ATO.TDTSM.FIX PFD</p> <p>TACTICAL GRAPHICS MOBILITY/SURVIVABILITY OBSTACLES ANTITANK OBSTACLES ANTITANK OBSTACLES: TETRAHEDRONS, DRAGONS TEETH, AND OTHER SIMILAR OBSTACLES FIXED AND PREFABRICATED</p> <p>Hierarchy: 2.X.3.1.3.3.1</p> <p><u>Parameters:</u></p> <p>1. Anchor Points. This graphic requires one anchor point. The anchor point defines the midpoint of the graphic's base.</p> <p>2. Size/Shape. Static.</p> | <p>Template</p> <div style="text-align: center;">  <p>ANCHOR POINT</p> </div> <p>G*MPOAOF_-****X</p> |
| <p>3. Orientation. The graphic will typically be oriented upright, as shown in the example to the right, but will be rotatable in 90 degree increments.</p> <p>Static/Dynamic: S</p> | <p>Example</p> <div style="text-align: center;">  </div> <p>G*MPOAOF_-****X</p> |

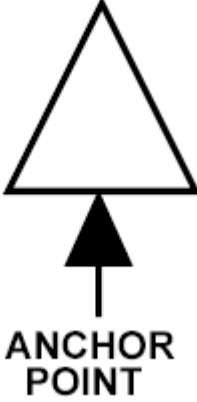
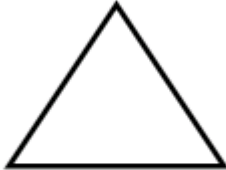
MIL-STD-2525C
APPENDIX B

TABLE B-IV. Military operations tactical graphics - Continued.

| GRAPHIC | IMAGES |
|---|--|
| <p>TACGRP.MOBSU.OBST.ATO.TDTSM.MVB</p> <p>TACTICAL GRAPHICS MOBILITY/SURVIVABILITY OBSTACLES ANTITANK OBSTACLES ANTITANK OBSTACLES: TETRAHEDRONS, DRAGONS TEETH, AND OTHER SIMILAR OBSTACLES MOVEABLE</p> <p>Hierarchy: 2.X.3.1.3.3.2</p> <p><u>Parameters:</u></p> <p>1. Anchor Points. This graphic requires one anchor point. The anchor point defines the midpoint of the graphic's base.</p> <p>2. Size/Shape. Static.</p> <p>3. Orientation. The graphic will typically be oriented upright, as shown in the example to the right, but will be rotatable in 90 degree increments.</p> <p>Static/Dynamic: S</p> | <p>Template</p> <div data-bbox="938 394 1105 779" style="text-align: center;">  <p>ANCHOR POINT</p> </div> <p>G*MPOAOM--****X</p> <hr/> <p>Example</p> <div data-bbox="824 932 1219 1331" style="text-align: center;">  </div> <p>G*MPOAOM--****X</p> |

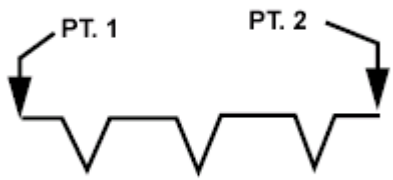
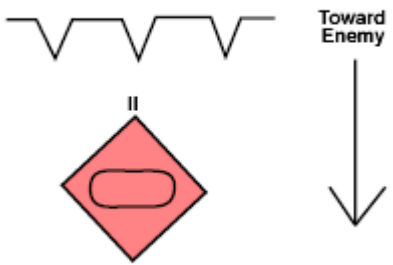
MIL-STD-2525C
APPENDIX B

TABLE B-IV. Military operations tactical graphics - Continued.

| GRAPHIC | IMAGES |
|---|---|
| <p>TACGRP.MOBSU.OBST.ATO.TDTSM.MV BPFDD</p> <p>TACTICAL GRAPHICS MOBILITY/SURVIVABILITY OBSTACLES ANTITANK OBSTACLES ANTITANK OBSTACLES: TETRAHEDRONS, DRAGONS TEETH, AND OTHER SIMILAR OBSTACLES MOVEABLE AND PREFABRICATED</p> <p>Hierarchy: 2.X.3.1.3.3.3</p> <p><u>Parameters:</u></p> <p>1. Anchor Points. This graphic requires one anchor point. The anchor point defines the midpoint of the graphic's base.</p> <p>2. Size/Shape. Static.</p> | <p>Template</p> <div style="text-align: center;">  <p>ANCHOR POINT</p> </div> <p>G*MPOAOP--****X</p> |
| <p>3. Orientation. The graphic will typically be oriented upright, as shown in the example to the right, but will be rotatable in 90 degree increments.</p> <p>Static/Dynamic: S</p> | <p>Example</p> <div style="text-align: center;">  </div> <p>G*MPOAOP--****X</p> |

MIL-STD-2525C
APPENDIX B

TABLE B-IV. Military operations tactical graphics - Continued.

| GRAPHIC | IMAGES |
|--|---|
| <p>TACGRP.MOBSU.OBST.ATO.ATW</p> <p>TACTICAL GRAPHICS MOBILITY/SURVIVABILITY OBSTACLES ANTITANK OBSTACLES ANTITANK WALL</p> <p>Hierarchy: 2.X.3.1.3.4</p> <p>Parameters:</p> <ol style="list-style-type: none"> 1. Anchor Points. This graphic requires at least two anchor points, points 1 and 2, to define the line. Additional points can be defined to extend the line. 2. Size/Shape. The first and last anchor points determine the length of the line. 3. Orientation. Orientation is determined by the anchor points. The teeth typically point toward enemy forces. <p>Static/Dynamic: D</p> | <p>Template</p>  <p>G*MPOAW---****X</p> |
| | <p>Example</p>  <p>G*MPOAW---****X</p> |



MIL-STD-2525C
APPENDIX B

TABLE B-IV. Military operations tactical graphics - Continued.

| GRAPHIC | IMAGES |
|---|---|
| <p>TACGRP.MOBSU.OBST.BBY</p> <p>TACTICAL GRAPHICS MOBILITY/SURVIVABILITY OBSTACLES BOOBY TRAP</p> <p>Hierarchy: 2.X.3.1.4</p> <p><u>Parameters:</u></p> <p>1. Anchor Points. This graphic requires one anchor point. The center point defines the center of the ellipse.</p> <p>2. Size/Shape. Static.</p> <p>3. Orientation. The graphic's center point is typically centered over the desired location. The graphic will typically be oriented upright, as shown in the example to the right, but will be rotatable in 90 degree increments.</p> | <p>Template</p> <div data-bbox="824 472 1209 703" style="text-align: center;"> </div> <p style="text-align: center;">G*MPOB----***X</p> |
| <p>Static/Dynamic: S</p> | <p>Example</p> <div data-bbox="873 919 1177 1318" style="text-align: center;"> </div> <p style="text-align: center;">G*MPOB----***X</p> |



MIL-STD-2525C
APPENDIX B

TABLE B-IV. Military operations tactical graphics - Continued.

| GRAPHIC | IMAGES |
|--|---|
| <p>TACGRP.MOBSU.OBST.MNE</p> <p>TACTICAL GRAPHICS MOBILITY/SURVIVABILITY OBSTACLES MINES</p> <p>Hierarchy: 2.X.3.1.5</p> <p>Static/Dynamic: N/A</p> | <p>N/A</p> |
| <p>TACGRP.MOBSU.OBST.MNE.USPMNE</p> <p>TACTICAL GRAPHICS MOBILITY/SURVIVABILITY OBSTACLES MINES UNSPECIFIED MINE</p> <p>Hierarchy: 2.X.3.1.5.1</p> <p><u>Parameters:</u></p> <ol style="list-style-type: none"> 1. Anchor Points. This graphic requires one anchor point. The center point defines the center of the circle. 2. Size/Shape. Static. 3. Orientation. The graphic's center point is typically centered over the desired location. <p>Static/Dynamic: S</p> | <p>Template</p> <div data-bbox="836 751 1188 934" style="text-align: center;">  <p>CENTER POINT</p> </div> <p>G*MPOMU---****X</p> |
| | <p>Example</p> <div data-bbox="831 1192 1209 1575" style="text-align: center;">  </div> <p>G*MPOMU---****X</p> |

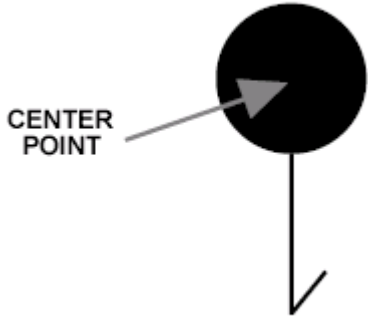

MIL-STD-2525C
APPENDIX B

TABLE B-IV. Military operations tactical graphics - Continued.

| GRAPHIC | IMAGES |
|---|--|
| <p>TACGRP.MOBSU.OBST.MNE.ATMNE</p> <p>TACTICAL GRAPHICS MOBILITY/SURVIVABILITY OBSTACLES MINES ANTITANK MINE (AT)</p> <p>Hierarchy: 2.X.3.1.5.2</p> <p><u>Parameters:</u></p> <p>1. Anchor Points. This graphic requires one anchor point. The center point defines the center of the circle.</p> <p>2. Size/Shape. Static.</p> <p>3. Orientation. The graphic is typically centered over the desired location.</p> <p>Static/Dynamic: S</p> | <p>Template</p> <div style="text-align: center;">  </div> <p style="text-align: center;">G*MPOMT---****X</p> |
| | <p>Example</p> <div style="text-align: center;">  </div> <p style="text-align: center;">G*MPOMT---****X</p> |

MIL-STD-2525C
APPENDIX B

TABLE B-IV. Military operations tactical graphics - Continued.

| GRAPHIC | IMAGES |
|---|---|
| <p>TACGRP.MOBSU.OBST.MNE.ATMAHD</p> <p>TACTICAL GRAPHICS MOBILITY/SURVIVABILITY OBSTACLES MINES ANTITANK MINE WITH ANTIHANDLING DEVICE</p> <p>Hierarchy: 2.X.3.1.5.3</p> <p>Parameters:</p> <ol style="list-style-type: none"> 1. Anchor Points. This graphic requires one anchor point. The center point defines the center of the circle. 2. Size/Shape. Static. The diameter of the circle should be 1/2 the height of the symbol. 3. Orientation. The graphic's center point is typically centered over the desired location. The graphic will typically be oriented upright, as shown in the example to the right, but will be rotatable in 90 degree increments. <p>Static/Dynamic: S</p> | <p>Template</p>  <p>G*MPOMD---****X</p> |
| | <p>Example</p>  <p>G*MPOMD---****X</p> |

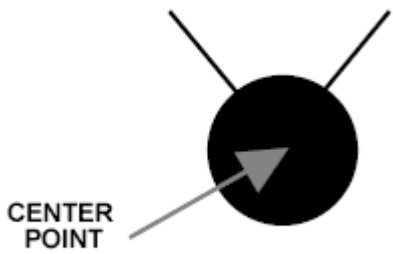

MIL-STD-2525C
APPENDIX B

TABLE B-IV. Military operations tactical graphics - Continued.

| GRAPHIC | IMAGES |
|---|--|
| <p>TACGRP.MOBSU.OBST.MNE.ATMDIR</p> <p>TACTICAL GRAPHICS MOBILITY/SURVIVABILITY OBSTACLES MINES ANTITANK MINE (DIRECTIONAL)</p> <p>Hierarchy: 2.X.3.1.5.4</p> <p><u>Parameters:</u></p> <p>1. Anchor Points. This graphic requires one anchor point. The center point defines the center of the circle.</p> <p>2. Size/Shape. Static. The diameter of the circle should be 1/2 the height of the symbol.</p> <p>3. Orientation. The graphic's center point is typically centered over the desired location. The graphic will typically be oriented upright, as shown in the example to the right, but will be rotatable. Arrow shows effects.</p> <p>Static/Dynamic: S</p> | <p>Template</p> <div data-bbox="876 436 1075 709" style="text-align: center;"> </div> <p style="text-align: center;">G*MPOME---****X</p> |
| | <p>Example</p> <div data-bbox="961 974 1075 1184" style="text-align: center;"> </div> <p style="text-align: center;">G*MPOME---****X</p> |

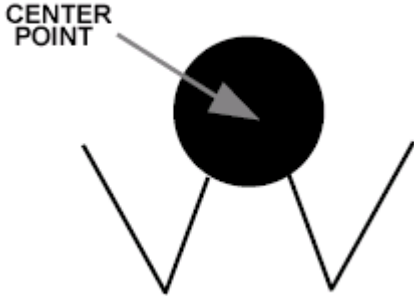
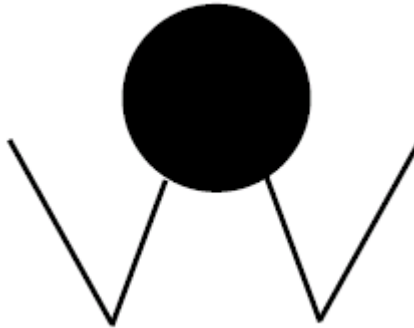
MIL-STD-2525C
APPENDIX B

TABLE B-IV. Military operations tactical graphics - Continued.

| GRAPHIC | IMAGES |
|---|---|
| <p>TACGRP.MOBSU.OBST.MNE.APMNE</p> <p>TACTICAL GRAPHICS MOBILITY/SURVIVABILITY OBSTACLES MINES ANTIPERSONNEL (AP) MINES</p> <p>Hierarchy: 2.X.3.1.5.5</p> <p><u>Parameters:</u></p> <p>1. Anchor Points. This graphic requires one anchor point. The center point defines the center of the circle.</p> <p>2. Size/Shape. Static.</p> <p>3. Orientation. The graphic's center point is typically centered over the desired location. The graphic will typically be oriented upright, as shown in the example to the right, but will be rotatable in 90 degree increments.</p> <p>Static/Dynamic: S</p> | <p>Template</p>  <p>G*MPOMP---****X</p> |
| | <p>Example</p>  <p>G*MPOMP---****X</p> |

MIL-STD-2525C
APPENDIX B

TABLE B-IV. Military operations tactical graphics - Continued.

| GRAPHIC | IMAGES |
|---|---|
| <p>TACGRP.MOBSU.OBST.MNE.WAMNE</p> <p>TACTICAL GRAPHICS MOBILITY/SURVIVABILITY OBSTACLES MINES WIDE AREA MINES</p> <p>Hierarchy: 2.X.3.1.5.6</p> <p><u>Parameters:</u></p> <p>1. Anchor Points. This graphic requires one anchor point. The center point defines the center of the circle.</p> <p>2. Size/Shape. Static. The diameter of the circle should be 1/2 the height of the symbol.</p> <p>3. Orientation. The graphic's center point is typically centered over the desired location. The graphic will typically be oriented upright, as shown in the example to the right, but will be rotatable in 90 degree increments.</p> <p>Static/Dynamic: S</p> | <p>Template</p>  <p>G*MPOMW---****X</p> |
| | <p>Example</p>  <p>G*MPOMW---****X</p> |

MIL-STD-2525C
APPENDIX B

TABLE B-IV. Military operations tactical graphics - Continued.

| GRAPHIC | IMAGES |
|--|--|
| <p>TACGRP.MOBSU.OBST.MNE.MCLST</p> <p>TACTICAL GRAPHICS MOBILITY/SURVIVABILITY OBSTACLES MINES MINE CLUSTER</p> <p>Hierarchy: 2.X.3.1.5.7</p> <p><u>Parameters:</u></p> <p>1. Anchor Points. This graphic requires at least two anchor points. Points 1 and 2 define the corners of the graphic.</p> <p>2. Size/Shape. Points 1 and 2 determine the length of the straight line. The radius of the semicircle is ½ the length of the straight line.</p> <p>3. Orientation. Not applicable.</p> <p>Static/Dynamic: D</p> <p>Note: The dashed lines in this graphic shall be displayed in present and anticipated status.</p> | <p>Template</p> <div data-bbox="844 441 1201 724" data-label="Image"> </div> <p>G*MPOMC---****X</p> <p>Example</p> <div data-bbox="812 1008 1234 1228" data-label="Image"> </div> <p>G*MPOMC---****X</p> |
| <p>TACGRP.MOBSU.OBST.MNEFLD</p> <p>TACTICAL GRAPHICS MOBILITY/SURVIVABILITY OBSTACLES MINEFIELDS</p> <p>Hierarchy: 2.X.3.1.6</p> <p>Static/Dynamic: N/A</p> | <p>N/A</p> |

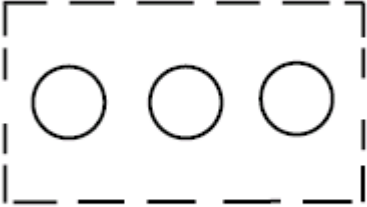
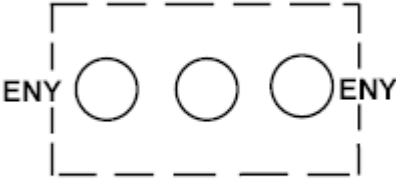
MIL-STD-2525C
APPENDIX B

TABLE B-IV. Military operations tactical graphics - Continued.

| GRAPHIC | IMAGES |
|--|---|
| <p>TACGRP.MOBSU.OBST.MNEFLD.STC</p> <p>TACTICAL GRAPHICS MOBILITY/SURVIVABILITY OBSTACLES MINEFIELDS STATIC DEPICTION</p> <p>Hierarchy: 2.X.3.1.6.1</p> <p><u>Parameters:</u></p> <p>1. Anchor Points. This graphic requires one anchor point. The center point defines the center of the graphic.</p> <p>2. Size/Shape. Static. The graphic will be filled with the type of mine(s) contained in the minefield (see mine types listed in this appendix). If scatterable mines are within the minefield, the H field will be filled with an "S" or a "+S" as appropriate, and a self-destruct time will be posted in the W field.</p> <p>3. Orientation. The graphic's center point is typically centered over the desired location. If an offset location indicator is used with this graphic, the indicator will point to the center of mass of the minefield.</p> <p>Static/Dynamic: S</p> | <p>Template</p> <div data-bbox="841 457 1198 695" style="text-align: center;"> </div> <p style="text-align: center;">G*MPOFS---****X</p> <hr/> <p>Example: Friendly Present</p> <div data-bbox="841 1020 1198 1220" style="text-align: center;"> </div> <p style="text-align: center;">GFMPQFS---****X</p> <hr/> <p>Example: Enemy Known</p> <div data-bbox="818 1566 1214 1734" style="text-align: center;"> </div> <p style="text-align: center;">GHMPOFS---****X</p> |

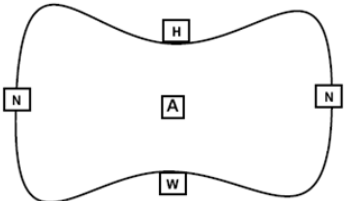
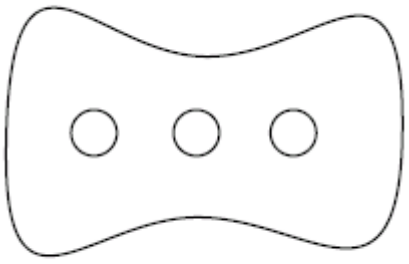
MIL-STD-2525C
APPENDIX B

TABLE B-IV. Military operations tactical graphics - Continued.

| GRAPHIC | IMAGES |
|---------|--|
| | <p data-bbox="626 323 860 348">Example: Friendly Planned</p>  <p data-bbox="932 831 1110 856">GFMAOFS---****X</p> |
| | <p data-bbox="626 863 867 888">Example: Enemy Suspected</p>  <p data-bbox="932 1365 1110 1390">GHMAOFS---****X</p> |

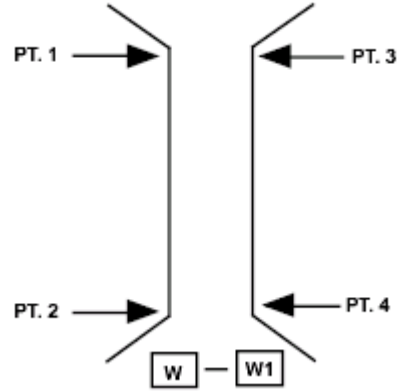
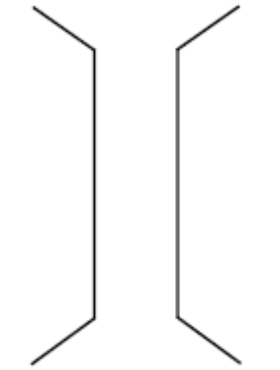
MIL-STD-2525C
APPENDIX B

TABLE B-IV. Military operations tactical graphics - Continued.

| GRAPHIC | IMAGES |
|---|--|
| <p>TACGRP.MOBSU.OBST.MNEFLD.DYN</p> <p>TACTICAL GRAPHICS MOBILITY/SURVIVABILITY OBSTACLES MINEFIELDS DYNAMIC DEPICTION</p> <p>Hierarchy: 2.X.3.1.6.2</p> <p><u>Parameters:</u></p> <p>1. Anchor Points. This graphic requires at least three anchor points to define the boundary of the area.</p> <p>2. Size/Shape. Determined by the anchor points. The graphic will be filled with the type of mine(s) contained in the minefield (see mine types listed in this appendix). If scatterable mines are within the minefield, the H field will be filled with an "S" or a "+S" as appropriate, and a self-destruct time will be posted in the W field.</p> <p>3. Orientation. Not applicable.</p> <p>Static/Dynamic: D</p> | <p>Template</p> <div style="text-align: center;">  </div> <p style="text-align: center;">G*MPOFD---****X</p> |
| | <p>Example</p> <div style="text-align: center;">  </div> <p style="text-align: center;">G*MPOFD---****X</p> |

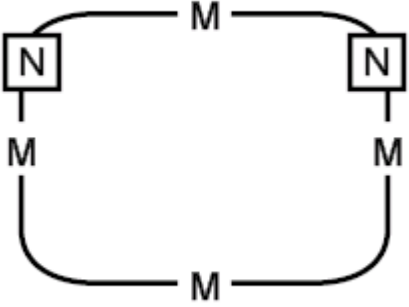
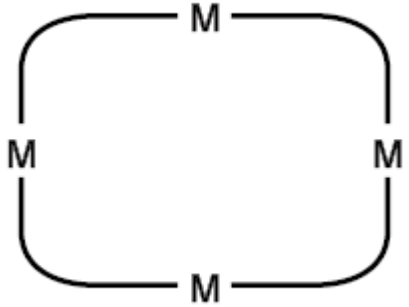
MIL-STD-2525C
APPENDIX B

TABLE B-IV. Military operations tactical graphics - Continued.

| GRAPHIC | IMAGES |
|---|---|
| <p>TACGRP.MOBSU.OBST.MNEFLD.GAP</p> <p>TACTICAL GRAPHICS MOBILITY/SURVIVABILITY OBSTACLES MINEFIELDS GAP</p> <p>Hierarchy: 2.X.3.1.6.3</p> <p><u>Parameters:</u></p> <p>1. Anchor Points. This graphic requires four points. Point 1 and 2 define one side of the gap and points 3 and 4 define the opposite side of the gap. The two sides must be parallel.</p> <p>2. Size/Shape. Determined by the anchor points.</p> <p>3. Orientation. Not applicable.</p> <p>Static/Dynamic: D</p> | <p>Template</p>  <p>G*MPOFG---****X</p> |
| | <p>Example</p>  <p>G*MPOFG---****X</p> |

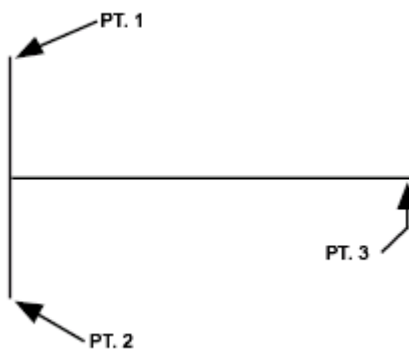

MIL-STD-2525C
APPENDIX B

TABLE B-IV. Military operations tactical graphics - Continued.

| GRAPHIC | IMAGES |
|--|---|
| <p>TACGRP.MOBSU.OBST.MNEFLD.MNDARA</p> <p>TACTICAL GRAPHICS MOBILITY/SURVIVABILITY OBSTACLES MINEFIELDS MINED AREA</p> <p>Hierarchy: 2.X.3.1.6.4</p> <p>Parameters:</p> <ol style="list-style-type: none"> 1. Anchor Points. This graphic requires at least three anchor points to define the boundary of the area. Add as many points as necessary to accurately reflect the area's size and shape. 2. Size/Shape. Determined by the anchor points. 3. Orientation. Not applicable. | <p>Template</p>  <p>G*MPOFA---****X</p> |
| <p>Static/Dynamic: D</p> | <p>Example</p>  <p>G*MPOFA---****X</p> |

MIL-STD-2525C
APPENDIX B

TABLE B-IV. Military operations tactical graphics - Continued.

| GRAPHIC | IMAGES |
|--|--|
| <p>TACGRP.MOBSU.OBST.OBSEFT</p> <p>TACTICAL GRAPHICS MOBILITY/SURVIVABILITY OBSTACLES OBSTACLE EFFECT</p> <p>Hierarchy: 2.X.3.1.7</p> <p>Static/Dynamic: N/A</p> | <p>N/A</p> |
| <p>TACGRP.MOBSU.OBST.OBSEFT.BLK</p> <p>TACTICAL GRAPHICS MOBILITY/SURVIVABILITY OBSTACLES OBSTACLE EFFECT BLOCK</p> <p>Hierarchy: 2.X.3.1.7.1</p> <p><u>Parameters:</u></p> <p>1. Anchor Points. This graphic requires three anchor points. Points 1 and 2 define the endpoints of the vertical line and point 3 defines the endpoint of the horizontal line.</p> <p>2. Size/Shape. The anchor points determine the length of the vertical line. The horizontal line will project perpendicularly from the midpoint of the vertical line.</p> <p>3. Orientation. The horizontal line's orientation must be selected. The "flat" side of the vertical line faces enemy forces, with the horizontal line projecting from the other side.</p> <p>Static/Dynamic: D</p> | <p>Template</p>  <p>G*MPOEB---****X</p> |
| | <p>Example</p>  <p>G*MPOEB---****X</p> |

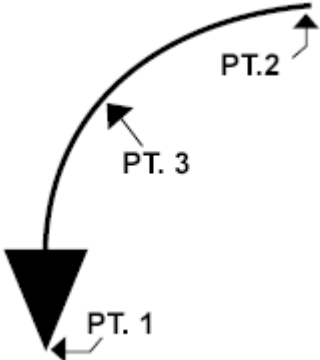
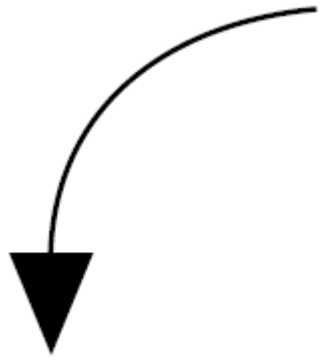
MIL-STD-2525C
APPENDIX B

TABLE B-IV. Military operations tactical graphics - Continued.

| GRAPHIC | IMAGES |
|--|--|
| <p>TACGRP.MOBSU.OBST.OBSEFT.FIX</p> <p>TACTICAL GRAPHICS MOBILITY/SURVIVABILITY OBSTACLES OBSTACLE EFFECT FIX</p> <p>Hierarchy: 2.X.3.1.7.2</p> <p>Parameters:</p> <p>1. Anchor Points. This graphic requires 2 anchor points. Point 1 defines the tip of the arrowhead, and point 2 defines the rear of the graphic.</p> <p>2. Size/Shape. Points 1 and 2 determine the length of the graphic, which varies only in length.</p> <p>3. Orientation. The arrow typically points away from enemy forces with the tip of the arrowhead indicating the location of the action.</p> <p>Static/Dynamic: D</p> | <p>Template</p> <div data-bbox="818 499 1227 663" data-label="Image"> </div> <p>G*MPOEF---****X</p> |
| | <p>Example</p> <div data-bbox="831 1066 1211 1171" data-label="Image"> </div> <p>G*MPOEF---****X</p> |

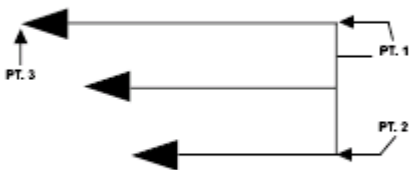
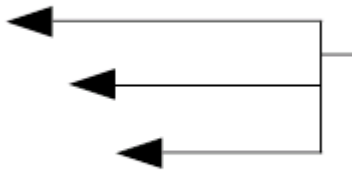
MIL-STD-2525C
APPENDIX B

TABLE B-IV. Military operations tactical graphics - Continued.

| GRAPHIC | IMAGES |
|---|---|
| <p>TACGRP.MOBSU.OBST.OBSEFT.TUR</p> <p>TACTICAL GRAPHICS MOBILITY/SURVIVABILITY OBSTACLES OBSTACLE EFFECT TURN</p> <p>Hierarchy: 2.X.3.1.7.3</p> <p><u>Parameters:</u></p> <p>1. Anchor Points. This symbol requires two anchor points. Point 1 defines the tip of the arrowhead. Point 2 defines the rear of the graphic. Point 3 defines the 90 degree arc.</p> <p>2. Size/Shape. Points 1 and 2 are connected by a 90 degree arc. Point 3 indicates on which side of the line the arc is placed.</p> <p>3. Orientation. The rear of the graphic identifies the enemy's location and the arrow points in the direction the obstacle should force the enemy to turn.</p> <p>Static/Dynamic: D</p> | <p>Template</p>  <p>G*MPOET---****X</p> |
| | <p>Example</p>  <p>G*MPOET---****X</p> |



MIL-STD-2525C
APPENDIX B

TABLE B-IV. Military operations tactical graphics - Continued.

| GRAPHIC | IMAGES |
|---|--|
| <p>TACGRP.MOBSU.OBST.OBSEFT.DRT</p> <p>TACTICAL GRAPHICS MOBILITY/SURVIVABILITY OBSTACLES OBSTACLE EFFECT DISRUPT</p> <p>Hierarchy: 2.X.3.1.7.4</p> <p><u>Parameters:</u></p> <p>1. Anchor Points. This graphic requires three anchor points. Points 1 and 2 define the end points of the graphic's vertical line. Point 3 defines the tip of the longest arrow.</p> <p>2. Size/Shape. Points 1 and 2 determine the height of the graphic and point 3 determines its length. The spacing between the graphic's arrows will stay proportional to the graphic's vertical line. The length of the short arrows will remain in proportion to the length of the longest arrow.</p> <p>3. Orientation. The arrows typically point away from enemy forces.</p> <p>Static/Dynamic: D</p> | <p>Template</p>  <p>G*MPOED---****X</p> |
| | <p>Example</p>  <p>G*MPOED---****X</p> |

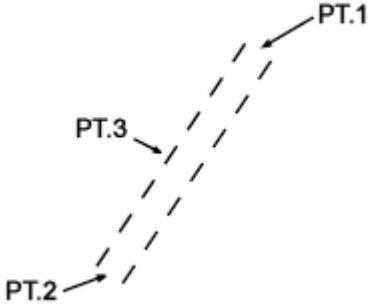
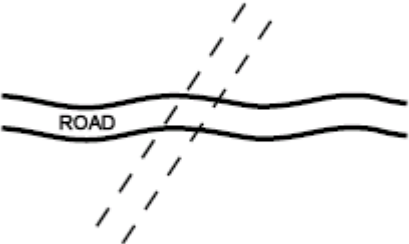
MIL-STD-2525C
APPENDIX B

TABLE B-IV. Military operations tactical graphics - Continued.

| GRAPHIC | IMAGES |
|---|---|
| <p>TACGRP.MOBSU.OBST.UXO</p> <p>TACTICAL GRAPHICS MOBILITY/SURVIVABILITY OBSTACLES UNEXPLODED ORDNANCE AREA (UXO)</p> <p>Hierarchy: 2.X.3.1.8</p> <p><u>Parameters:</u></p> <ol style="list-style-type: none"> 1. Anchor Points. This graphic requires at least three anchor points to define the boundary of the area. Add as many points as necessary to accurately reflect the area's size and shape. 2. Size/Shape. Determined by the anchor points. 3. Orientation. Not applicable. <p>Static/Dynamic: D</p> | <p>Template</p> <div style="text-align: center;">  </div> <p style="text-align: center;">G*MPOU-----*X</p> |
| | <p>Example</p> <div style="text-align: center;">  </div> <p style="text-align: center;">G*MPOU-----*X</p> |

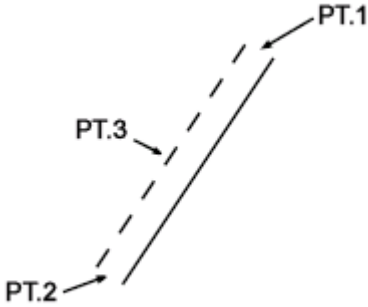
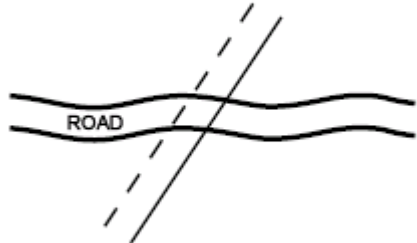
MIL-STD-2525C
APPENDIX B

TABLE B-IV. Military operations tactical graphics - Continued.

| GRAPHIC | IMAGES |
|---|--|
| <p>TACGRP.MOBSU.OBST.RCBB</p> <p>TACTICAL GRAPHICS MOBILITY/SURVIVABILITY OBSTACLES ROADBLOCKS, CRATERS, AND BLOWN BRIDGES</p> <p>Hierarchy: 2.X.3.1.9</p> <p>Static/Dynamic: N/A</p> | <p>N/A</p> |
| <p>TACGRP.MOBSU.OBST.RCBB.PLND</p> <p>TACTICAL GRAPHICS MOBILITY/SURVIVABILITY OBSTACLES ROADBLOCKS, CRATERS, AND BLOWN BRIDGES PLANNED</p> <p>Hierarchy: 2.X.3.1.9.1</p> <p><u>Parameters:</u></p> <p>1. Anchor Points. This graphic requires three anchor points. Points 1 and 2 define the endpoints of the graphic, and point 3 defines the location of one side of the graphic.</p> <p>2. Size/Shape. Points 1 and 2 determine the centerline of the graphic, and point 3 determines its width.</p> | <p>Template</p>  <p>G*MPORP---****X</p> |
| <p>3. Orientation. Orientation is determined by the anchor points.</p> <p>Static/Dynamic: D</p> <p>Note: The dashed lines in this graphic shall be displayed in present and anticipated status.</p> | <p>Example</p>  <p>G*MPORP---****X</p> |

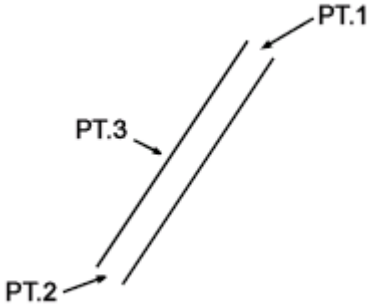
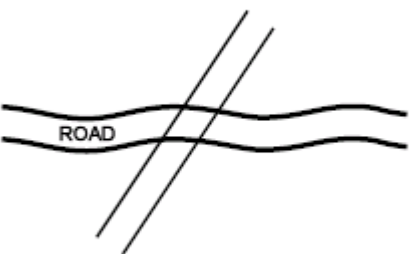
MIL-STD-2525C
APPENDIX B

TABLE B-IV. Military operations tactical graphics - Continued.

| GRAPHIC | IMAGES |
|---|--|
| <p>TACGRP.MOBSU.OBST.RCBB.SAFE</p> <p>TACTICAL GRAPHICS MOBILITY/SURVIVABILITY OBSTACLES ROADBLOCKS, CRATERS, AND BLOWN BRIDGES EXPLOSIVES, STATE OF READINESS 1 (SAFE)</p> <p>Hierarchy: 2.X.3.1.9.2</p> <p><u>Parameters:</u></p> <p>1. Anchor Points. This graphic requires three anchor points. Points 1 and 2 define the endpoints of the graphic, and point 3 defines the location of one side of the graphic.</p> <p>2. Size/Shape. Points 1 and 2 determine the centerline of the graphic, and point 3 determines its width.</p> <p>3. Orientation. Orientation is determined by the anchor points.</p> <p>Static/Dynamic: D</p> <p>Note: The dashed lines in this graphic shall be displayed in present and anticipated status.</p> | <p>Template</p>  <p>G*MPORS---****X</p> |
| | <p>Example</p>  <p>G*MPORS---****X</p> |

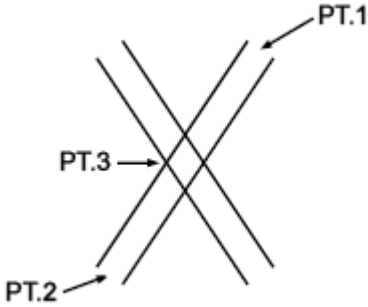
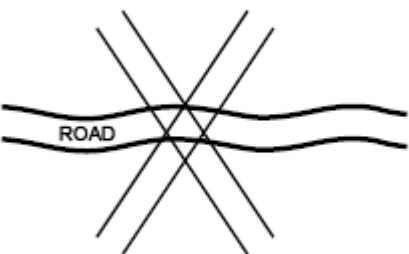
MIL-STD-2525C
APPENDIX B

TABLE B-IV. Military operations tactical graphics - Continued.

| GRAPHIC | IMAGES |
|---|---|
| <p>TACGRP.MOBSU.OBST.RCBB.ABP</p> <p>TACTICAL GRAPHICS MOBILITY/SURVIVABILITY OBSTACLES ROADBLOCKS, CRATERS, AND BLOWN BRIDGES EXPLOSIVES, STATE OF READINESS 2 (ARMED-BUT PASSABLE)</p> <p>Hierarchy: 2.X.3.1.9.3</p> <p>Parameters:</p> <p>1. Anchor Points. This graphic requires three anchor points. Points 1 and 2 define the endpoints of the graphic, and point 3 defines the location of one side of the graphic.</p> <p>2. Size/Shape. Points 1 and 2 determine the centerline of the graphic, and point 3 determines its width.</p> <p>3. Orientation. Orientation is determined by the anchor points.</p> <p>Static/Dynamic: D</p> | <p>Template</p>  <p>G*MPORA---****X</p> |
| | <p>Example</p>  <p>G*MPORA---****X</p> |

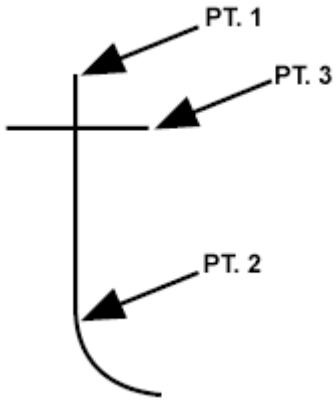

MIL-STD-2525C
APPENDIX B

TABLE B-IV. Military operations tactical graphics - Continued.

| GRAPHIC | IMAGES |
|--|---|
| <p>TACGRP.MOBSU.OBST.RCBB.EXCD</p> <p>TACTICAL GRAPHICS MOBILITY/SURVIVABILITY OBSTACLES ROADBLOCKS, CRATERS, AND BLOWN BRIDGES ROADBLOCK COMPLETE (EXECUTED)</p> <p>Hierarchy: 2.X.3.1.9.4</p> <p><u>Parameters:</u></p> <p>1. Anchor Points. This graphic requires three anchor points. Points 1 and 2 define the endpoints of the graphic, and point 3 defines the location of one side of the graphic.</p> <p>2. Size/Shape. Points 1 and 2 determine the centerline of one set of the graphic's parallel lines, and point 3 determines their width. The additional set of parallel lines stays proportional to the first set, and crosses the first set at the center point of the overall graphic, at an angle of 60 degrees.</p> <p>3. Orientation. Orientation is determined by the anchor points.</p> <p>Static/Dynamic: D</p> | <p>Template</p>  <p>G*MPORC---****X</p> |
| | <p>Example</p>  <p>G*MPORC---****X</p> |

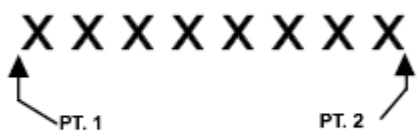

MIL-STD-2525C
APPENDIX B

TABLE B-IV. Military operations tactical graphics - Continued.

| GRAPHIC | IMAGES |
|---|---|
| <p>TACGRP.MOBSU.OBST.TRIPWR</p> <p>TACTICAL GRAPHICS MOBILITY/SURVIVABILITY OBSTACLES TRIP WIRE</p> <p>Hierarchy: 2.X.3.1.10</p> <p><u>Parameters:</u></p> <p>1. Anchor Points. This graphic requires three anchor points. Points 1 and 2 define the vertical straight line portion of the graphic. Point 3 defines an end of the horizontal line.</p> <p>2. Size/Shape. Points 1 and 2 determine the length of the vertical, straight-line portion of the graphic and point 3 determines its width. The distance between the line connecting points 1 and 2, and point 3 is the radius of the 90 degree arc at the bottom of the graphic.</p> <p>3. Orientation. Orientation is determined by the anchor points.</p> <p>Static/Dynamic: D</p> | <p>Template</p>  <p>G*MPOT----***X</p> |
| | <p>Example</p>  <p>G*MPOT----***X</p> |

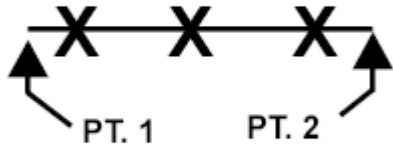
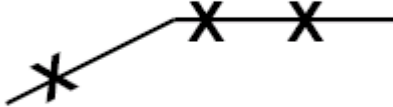
MIL-STD-2525C
APPENDIX B

TABLE B-IV. Military operations tactical graphics - Continued.

| GRAPHIC | IMAGES |
|--|--|
| <p>TACGRP.MOBSU.OBST.WREOBS</p> <p>TACTICAL GRAPHICS MOBILITY/SURVIVABILITY OBSTACLES WIRE OBSTACLE</p> <p>Hierarchy: 2.X.3.1.11</p> <p>Static/Dynamic: N/A</p> | <p>N/A</p> |
| <p>TACGRP.MOBSU.OBST.WREOBS.USP</p> <p>TACTICAL GRAPHICS MOBILITY/SURVIVABILITY OBSTACLES WIRE OBSTACLE UNSPECIFIED</p> <p>Hierarchy: 2.X.3.1.11.1</p> <p><u>Parameters:</u></p> <p>1. Anchor Points. This graphic requires at least two anchor points, points 1 and 2, to define the line. Additional points can be defined to extend the line.</p> <p>2. Size/Shape. The first and last anchor points determine the length of the line.</p> <p>3. Orientation. Orientation is determined by the anchor points.</p> <p>Static/Dynamic: D</p> | <p>Template</p> <div style="text-align: center;">  </div> <p style="text-align: center;">G*MPOWU---***X</p> |
| | <p>Example</p> <div style="text-align: center;">  </div> <p style="text-align: center;">G*MPOWU---***X</p> |

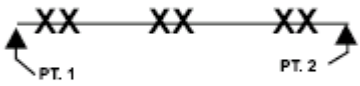
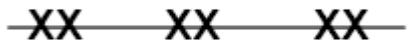
MIL-STD-2525C
APPENDIX B

TABLE B-IV. Military operations tactical graphics - Continued.

| GRAPHIC | IMAGES |
|--|--|
| <p>TACGRP.MOBSU.OBST.WREOBS.SNGFN C</p> <p>TACTICAL GRAPHICS MOBILITY/SURVIVABILITY OBSTACLES WIRE OBSTACLE SINGLE FENCE</p> <p>Hierarchy: 2.X.3.1.11.2</p> <p>Parameters:</p> <ol style="list-style-type: none"> 1. Anchor Points. This graphic requires at least two anchor points, points 1 and 2, to define the line. Additional points can be defined to extend the line. 2. Size/Shape. The first and last anchor points determine the length of the line. 3. Orientation. Orientation is determined by the anchor points. <p>Static/Dynamic: D</p> | <p>Template</p>  <p>G*MPOWS---****X</p> |
| | <p>Example</p>  <p>G*MPOWS---****X</p> |

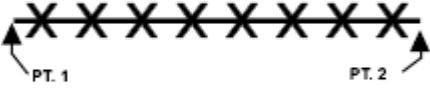

MIL-STD-2525C
APPENDIX B

TABLE B-IV. Military operations tactical graphics - Continued.

| GRAPHIC | IMAGES |
|---|--|
| <p>TACGRP.MOBSU.OBST.WREOBS.DBLFN C</p> <p>TACTICAL GRAPHICS MOBILITY/SURVIVABILITY OBSTACLES WIRE OBSTACLE DOUBLE FENCE</p> <p>Hierarchy: 2.X.3.1.11.3</p> <p>Parameters:</p> <ol style="list-style-type: none"> 1. Anchor Points. This graphic requires at least two anchor points, points 1 and 2, to define the line. Additional points can be defined to extend the line. 2. Size/Shape. The first and last anchor points determine the length of the line. 3. Orientation. Orientation is determined by the anchor points. <p>Static/Dynamic: D</p> | <p>Template</p>  <p>G*MPOWD---****X</p> |
| | <p>Example</p>  <p>G*MPOWD---****X</p> |

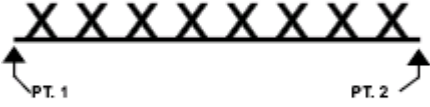
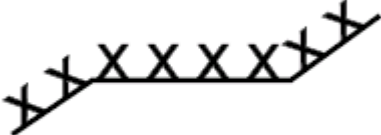
MIL-STD-2525C
APPENDIX B

TABLE B-IV. Military operations tactical graphics - Continued.

| GRAPHIC | IMAGES |
|--|---|
| <p>TACGRP.MOBSU.OBST.WREOBS.DAFNC</p> <p>TACTICAL GRAPHICS MOBILITY/SURVIVABILITY OBSTACLES WIRE OBSTACLE DOUBLE APRON FENCE</p> <p>Hierarchy: 2.X.3.1.11.4</p> <p>Parameters:</p> <p>1. Anchor Points. This graphic requires at least two anchor points, points 1 and 2, to define the line. Additional points can be defined to extend the line.</p> <p>2. Size/Shape. The first and last anchor points determine the length of the line.</p> <p>3. Orientation. Orientation is determined by the anchor points.</p> <p>Static/Dynamic: D</p> | <p>Template</p> <div style="text-align: center;">  </div> <p style="text-align: center;">G*MPOWA---****X</p> |
| | <p>Example</p> <div style="text-align: center;">  </div> <p style="text-align: center;">G*MPOWA---****X</p> |

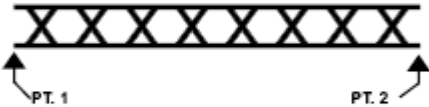

MIL-STD-2525C
APPENDIX B

TABLE B-IV. Military operations tactical graphics - Continued.

| GRAPHIC | IMAGES |
|---|--|
| <p>TACGRP.MOBSU.OBST.WREOBS.LWFN C</p> <p>TACTICAL GRAPHICS MOBILITY/SURVIVABILITY OBSTACLES WIRE OBSTACLE LOW WIRE FENCE</p> <p>Hierarchy: 2.X.3.1.11.5</p> <p>Parameters:</p> <ol style="list-style-type: none"> 1. Anchor Points. This graphic requires at least two anchor points, points 1 and 2, to define the line. Additional points can be defined to extend the line. 2. Size/Shape. The first and last anchor points determine the length of the line. 3. Orientation. Orientation is determined by the anchor points. <p>Static/Dynamic: D</p> | <p>Template</p>  <p style="text-align: center;">G*MPOWL---****X</p> |
| | <p>Example</p>  <p style="text-align: center;">G*MPOWL---****X</p> |

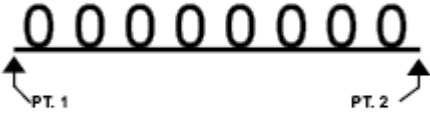
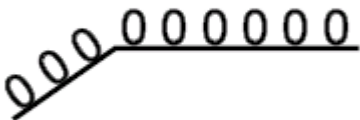
MIL-STD-2525C
APPENDIX B

TABLE B-IV. Military operations tactical graphics - Continued.

| GRAPHIC | IMAGES |
|--|--|
| <p>TACGRP.MOBSU.OBST.WREOBS.HWFN C</p> <p>TACTICAL GRAPHICS MOBILITY/SURVIVABILITY OBSTACLES WIRE OBSTACLE HIGH WIRE FENCE</p> <p>Hierarchy: 2.X.3.1.11.6</p> <p>Parameters:</p> <ol style="list-style-type: none"> 1. Anchor Points. This graphic requires at least two anchor points, points 1 and 2, to define the line. Additional points can be defined to extend the line. 2. Size/Shape. The first and last anchor points determine the length of the line. 3. Orientation. Orientation is determined by the anchor points. <p>Static/Dynamic: D</p> | <p>Template</p>  <p>G*MPOWH---****X</p> |
| | <p>Example</p>  <p>G*MPOWH---****X</p> |

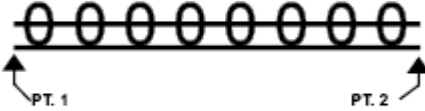
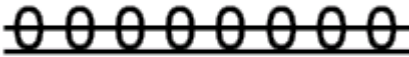
MIL-STD-2525C
APPENDIX B

TABLE B-IV. Military operations tactical graphics - Continued.

| GRAPHIC | IMAGES |
|--|--|
| <p>TACGRP.MOBSU.OBST.WREOBS.CCTA</p> <p>TACTICAL GRAPHICS MOBILITY/SURVIVABILITY OBSTACLES WIRE OBSTACLE CONCERTINA</p> <p>Hierarchy: 2.X.3.1.11.7</p> <p>Static/Dynamic: N/A</p> | <p>N/A</p> |
| <p>TACGRP.MOBSU.OBST.WREOBS.CCTA.S NG</p> <p>TACTICAL GRAPHICS MOBILITY/SURVIVABILITY OBSTACLES WIRE OBSTACLE CONCERTINA SINGLE CONCERTINA</p> <p>Hierarchy: 2.X.3.1.11.7.1</p> <p><u>Parameters:</u></p> <ol style="list-style-type: none"> 1. Anchor Points. This graphic requires at least two anchor points, points 1 and 2, to define the line. Additional points can be defined to extend the line. 2. Size/Shape. The first and last anchor points determine the length of the line. 3. Orientation. Orientation is determined by the anchor points. <p>Static/Dynamic: D</p> | <p>Template</p>  <p>G*MPOWCS--****X</p> |
| | <p>Example</p>  <p>G*MPOWCS--****X</p> |



MIL-STD-2525C
APPENDIX B

TABLE B-IV. Military operations tactical graphics - Continued.

| GRAPHIC | IMAGES |
|---|---|
| <p>TACGRP.MOBSU.OBST.WREOBS.CCTA. DBLSTD</p> <p>TACTICAL GRAPHICS MOBILITY/SURVIVABILITY OBSTACLES WIRE OBSTACLE CONCERTINA DOUBLE STRAND CONCERTINA</p> <p>Hierarchy: 2.X.3.1.11.7.2</p> <p><u>Parameters:</u></p> <p>1. Anchor Points. This graphic requires at least two anchor points, points 1 and 2, to define the line. Additional points can be defined to extend the line.</p> <p>2. Size/Shape. The first and last anchor points determine the length of the line.</p> <p>3. Orientation. Orientation is determined by the anchor points.</p> <p>Static/Dynamic: D</p> | <p>Template</p>  <p>G*MPOWCD--***X</p> |
| | <p>Example</p>  <p>G*MPOWCD--***X</p> |

MIL-STD-2525C
APPENDIX B

TABLE B-IV. Military operations tactical graphics - Continued.

| GRAPHIC | IMAGES |
|---|--|
| <p>TACGRP.MOBSU.OBST.WREOBS.CCTA. TRISTD</p> <p>TACTICAL GRAPHICS MOBILITY/SURVIVABILITY OBSTACLES WIRE OBSTACLE CONCERTINA TRIPLE STRAND CONCERTINA</p> <p>Hierarchy: 2.X.3.1.11.7.3</p> <p><u>Parameters:</u></p> <p>1. Anchor Points. This graphic requires at least two anchor points, points 1 and 2, to define the line. Additional points can be defined to extend the line.</p> <p>2. Size/Shape. The first and last anchor points determine the length of the line.</p> <p>3. Orientation. Orientation is determined by the anchor points.</p> <p>Static/Dynamic: D</p> | <p>Template</p>  <p>G*MPOWCT--****X</p> |
| | <p>Example</p>  <p>G*MPOWCT--****X</p> |

MIL-STD-2525C
APPENDIX B

TABLE B-IV. Military operations tactical graphics - Continued.

| GRAPHIC | IMAGES |
|--|--|
| <p>TACGRP.MOBSU.OBST.AVN</p> <p>TACTICAL GRAPHICS MOBILITY/SURVIVABILITY OBSTACLES AVIATION</p> <p>Hierarchy: N/A</p> <p>Static/Dynamic: N/A</p> | <p>N/A</p> |
| <p>TACGRP.MOBSU.OBST.AVN.TWR</p> <p>TACTICAL GRAPHICS MOBILITY/SURVIVABILITY OBSTACLES AVIATION TOWER</p> <p>Hierarchy: N/A</p> <p>Static/Dynamic: N/A</p> | <p>N/A</p> |
| <p>TACGRP.MOBSU.OBST.AVN.TWR.LOW</p> <p>TACTICAL GRAPHICS MOBILITY/SURVIVABILITY OBSTACLES AVIATION TOWER LOW</p> <p>Hierarchy: N/A</p> <p><u>Parameters:</u></p> <ol style="list-style-type: none"> 1. Anchor Points. This graphic requires one anchor point; the point defines the circle at the base of the tower. 2. Size/Shape. The graphic is a high-angle cone. 3. Orientation. The graphic will remain upright. <p>Static/Dynamic: D</p> <p>Note: Towers less than 1000 Ft AGL</p> | <p>Template</p> <div data-bbox="901 976 1177 1302" data-label="Image"> </div> <p>G*MPOHTL--****X</p> |
| | <p>Example</p> <div data-bbox="901 1522 1218 1837" data-label="Image"> </div> <p>G*MPOHTL--****X</p> |

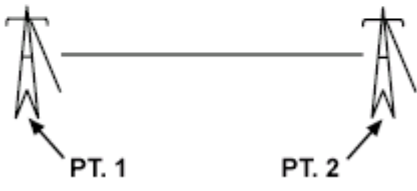
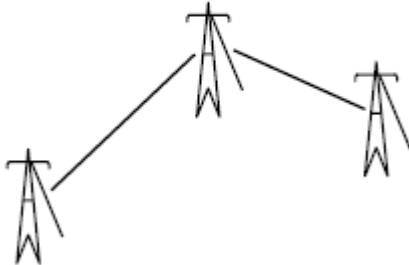

MIL-STD-2525C
APPENDIX B

TABLE B-IV. Military operations tactical graphics - Continued.

| GRAPHIC | IMAGES |
|--|---|
| <p>TACGRP.MOBSU.OBST.AVN.TWR.HIGH</p> <p>TACTICAL GRAPHICS MOBILITY/SURVIVABILITY OBSTACLES AVIATION TOWER HIGH</p> <p>Hierarchy: N/A</p> <p>Parameters:</p> <ol style="list-style-type: none"> 1. Anchor Points. This graphic requires one anchor point; the point defines the circle at the base of the tower. 2. Size/Shape. The graphic is a high-angle cone. 3. Orientation. The graphic will remain upright. <p>Static/Dynamic: D</p> <p>Note: Towers 1000 Ft and Higher AGL</p> | <p>Template</p> <div data-bbox="911 457 1175 758" data-label="Image"> </div> <p>G*MPOHTH-****X</p> |
| | <p>Example</p> <div data-bbox="911 1010 1230 1293" data-label="Image"> </div> <p>G*MPOHTH-****X</p> |


MIL-STD-2525C
APPENDIX B

TABLE B-IV. Military operations tactical graphics - Continued.

| GRAPHIC | IMAGES |
|---|--|
| <p>TACGRP.MOBSU.OBST.AVN.OHWIRE</p> <p>TACTICAL GRAPHICS MOBILITY/SURVIVABILITY OBSTACLES AVIATION OVERHEAD WIRE</p> <p>Hierarchy: N/A</p> <p>Parameters:</p> <ol style="list-style-type: none"> 1. Anchor Points. This graphic requires at least two anchor points, points 1 and 2, to define the line. Additional points can be defined to extend the line. 2. Size/Shape. The first and last anchor points determine the length of the line. 3. Orientation. Orientation is determined by the anchor points. | <p>Template1</p> <p style="text-align: center;">For use on maps of all scales</p>  <p style="text-align: center;">G*MPOHO---****X</p> |
| <p>Static/Dynamic: D</p> | <p>Example1</p>  <p style="text-align: center;">G*MPOHO---****X</p> |
| | <p>Template2</p> <p style="text-align: center;">For alternate use on maps that show a larger portion of the earth's surface (1:250,000, 1:500,000, 1:1,000,000, etc.)</p>  <p style="text-align: center;">G*MPOHO---****X</p> |

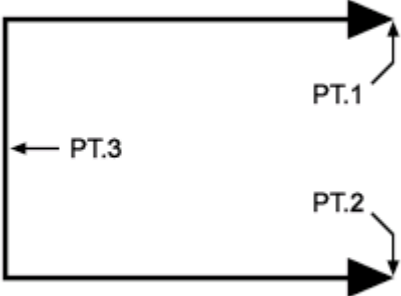

MIL-STD-2525C
APPENDIX B

TABLE B-IV. Military operations tactical graphics - Continued.

| GRAPHIC | IMAGES |
|---------|--|
| | <p data-bbox="626 321 716 352">Example2</p>  <p data-bbox="927 827 1114 850">G*MPOHO---****X</p> |

MIL-STD-2525C
APPENDIX B

TABLE B-IV. Military operations tactical graphics - Continued.

| GRAPHIC | IMAGES |
|--|--|
| <p>TACGRP.MOBSU.OBSTBP</p> <p>TACTICAL GRAPHICS MOBILITY/SURVIVABILITY OBSTACLE BYPASS</p> <p>Hierarchy: 2.X.3.2</p> <p>Static/Dynamic: N/A</p> | <p>N/A</p> |
| <p>TACGRP.MOBSU.OBSTBP.DFTY</p> <p>TACTICAL GRAPHICS MOBILITY/SURVIVABILITY OBSTACLE BYPASS OBSTACLE BYPASS DIFFICULTY</p> <p>Hierarchy: 2.X.3.2.1</p> <p>Static/Dynamic: N/A</p> | <p>N/A</p> |
| <p>TACGRP.MOBSU.OBSTBP.DFTY.ESY</p> <p>TACTICAL GRAPHICS MOBILITY/SURVIVABILITY OBSTACLE BYPASS OBSTACLE BYPASS DIFFICULTY BYPASS EASY</p> <p>Hierarchy: 2.X.3.2.1.1</p> <p><u>Parameters:</u></p> <p>1. Anchor Points. This graphic requires three anchor points. Points 1 and 2 define the tips of the arrowheads and point 3 defines the rear of the graphic.</p> <p>2. Size/Shape. Points 1 and 2 determine the graphic's height and point 3 determines its length. The vertical line at the rear of the graphic will be the same length as the opening and parallel to it.</p> | <p>Template</p>  <p>G*MPBDE---****X</p> |
| <p>3. Orientation. The opening typically faces enemy forces.</p> <p>Static/Dynamic: D</p> | <p>Example</p>  <p>G*MPBDE---****X</p> |

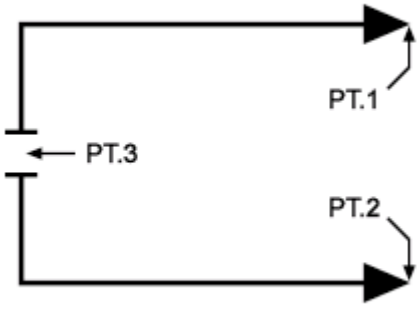

MIL-STD-2525C
APPENDIX B

TABLE B-IV. Military operations tactical graphics - Continued.

| GRAPHIC | IMAGES |
|---|---|
| <p>TACGRP.MOBSU.OBSTBP.DFTY.DFT</p> <p>TACTICAL GRAPHICS MOBILITY/SURVIVABILITY OBSTACLE BYPASS OBSTACLE BYPASS DIFFICULTY BYPASS DIFFICULT</p> <p>Hierarchy: 2.X.3.2.1.2</p> <p><u>Parameters:</u></p> <p>1. Anchor Points. This graphic requires three anchor points. Points 1 and 2 define the tips of the arrowheads and point 3 defines the rear of the graphic.</p> <p>2. Size/Shape. Points 1 and 2 determine the graphic's height and point 3 determines its length. The vertical line at the rear of the graphic will be the same length as the opening and parallel to it.</p> <p>3. Orientation. The opening typically faces enemy forces.</p> <p>Static/Dynamic: D</p> | <p>Template</p> <div data-bbox="828 436 1234 745" style="text-align: center;"> </div> <p style="text-align: center;">G*MPBDD---****X</p> <hr/> <p>Example</p> <div data-bbox="828 976 1234 1281" style="text-align: center;"> </div> <p style="text-align: center;">G*MPBDD---****X</p> |

MIL-STD-2525C
APPENDIX B

TABLE B-IV. Military operations tactical graphics - Continued.

| GRAPHIC | IMAGES |
|--|---|
| <p>TACGRP.MOBSU.OBSTBP.DFTY.IMP</p> <p>TACTICAL GRAPHICS MOBILITY/SURVIVABILITY OBSTACLE BYPASS OBSTACLE BYPASS DIFFICULTY BYPASS IMPOSSIBLE</p> <p>Hierarchy: 2.X.3.2.1.3</p> <p><u>Parameters:</u></p> <p>1. Anchor Points. This graphic requires three anchor points. Points 1 and 2 define the tips of the arrowheads and point 3 defines the rear of the graphic.</p> <p>2. Size/Shape. Points 1 and 2 determine the graphic's height and point 3 determines its length. The vertical line at the rear of the graphic will be the same length as the opening and parallel to it.</p> <p>3. Orientation. The opening typically faces enemy forces.</p> <p>Static/Dynamic: D</p> | <p>Template</p>  <p>G*MPBDI---****X</p> <p>Example</p>  <p>G*MPBDI---****X</p> |

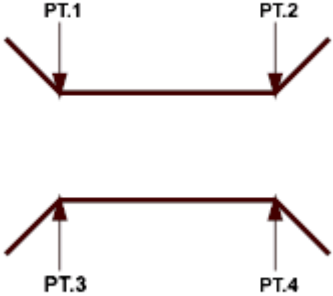

MIL-STD-2525C
APPENDIX B

TABLE B-IV. Military operations tactical graphics - Continued.

| GRAPHIC | IMAGES |
|---|---|
| <p>TACGRP.MOBSU.OBSTBP.CSGSTE</p> <p>TACTICAL GRAPHICS MOBILITY/SURVIVABILITY OBSTACLE BYPASS CROSSING SITE/WATER CROSSING</p> <p>Hierarchy: 2.X.3.2.2</p> <p>Static/Dynamic: N/A</p> | <p>N/A</p> |
| <p>TACGRP.MOBSU.OBSTBP.CSGSTE.ASTC A</p> <p>TACTICAL GRAPHICS MOBILITY/SURVIVABILITY OBSTACLE BYPASS CROSSING SITE/WATER CROSSING ASSAULT CROSSING AREA</p> <p>Hierarchy: 2.X.3.2.2.1</p> <p><u>Parameters:</u></p> <ol style="list-style-type: none"> 1. Anchor Points. This graphic requires four points. Point 1 and 2 define one side of the gap and points 3 and 4 define the opposite side of the gap. The two sides must be parallel. 2. Size/Shape. Determined by the anchor points. 3. Orientation. Orientation is determined by the anchor points. The graphic is typically parallel to a river. <p>Static/Dynamic: D</p> | <p>Template</p> <div data-bbox="836 682 1209 1018" style="text-align: center;"> </div> <p style="text-align: center;">G*MPBCA---****X</p> |
| | <p>Example</p> <div data-bbox="901 1207 1136 1564" style="text-align: center;"> </div> <p style="text-align: center;">G*MPBCA---****X</p> |



MIL-STD-2525C
APPENDIX B

TABLE B-IV. Military operations tactical graphics - Continued.

| GRAPHIC | IMAGES |
|---|--|
| <p>TACGRP.MOBSU.OBSTBP.CSGSTE.BRG</p> <p>TACTICAL GRAPHICS MOBILITY/SURVIVABILITY OBSTACLE BYPASS CROSSING SITE/WATER CROSSING BRIDGE OR GAP</p> <p>Hierarchy: 2.X.3.2.2.2</p> <p><u>Parameters:</u></p> <p>1. Anchor Points. This graphic requires four points. Point 1 and 2 define one side of the gap and points 3 and 4 define the opposite side of the gap. The two sides must be parallel.</p> <p>2. Size/Shape. Determined by the anchor points.</p> <p>3. Orientation. Orientation is determined by the anchor points. The graphic is typically perpendicular to a river.</p> | <p>Template</p>  <p>G*MPBCB---****X</p> |
| <p>Static/Dynamic: D</p> | <p>Example</p>  <p>G*MPBCB---****X</p> |

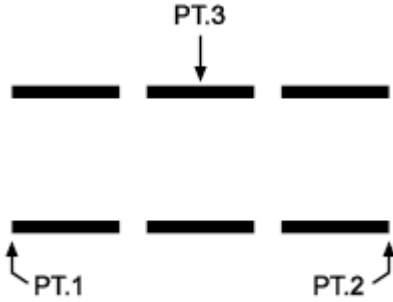

MIL-STD-2525C
APPENDIX B

TABLE B-IV. Military operations tactical graphics - Continued.

| GRAPHIC | IMAGES |
|--|---|
| <p>TACGRP.MOBSU.OBSTBP.CSGSTE.FRY</p> <p>TACTICAL GRAPHICS MOBILITY/SURVIVABILITY OBSTACLE BYPASS CROSSING SITE/WATER CROSSING FERRY</p> <p>Hierarchy: 2.X.3.2.2.3</p> <p><u>Parameters:</u></p> <p>1. Anchor Points. This graphic requires two anchor points. Points 1 and two define the tips of the arrowheads.</p> <p>2. Size/Shape. Points 1 and 2 determine the length of the graphic, which varies only in length. The arrowheads will be filled-in versions of a common arrowhead.</p> <p>3. Orientation. Orientation is determined by the anchor points. The graphic is typically perpendicular to a river.</p> <p>Static/Dynamic: D</p> | <p>Template</p> <div style="text-align: center;">  </div> <p style="text-align: center;">G*MPBCF---****X</p> |
| | <p>Example</p> <div style="text-align: center;">  </div> <p style="text-align: center;">G*MPBCF---****X</p> |

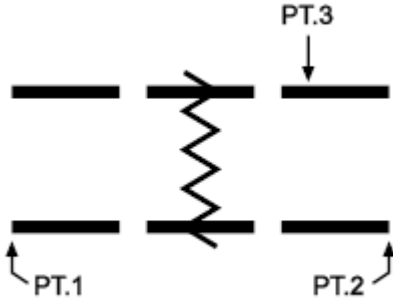
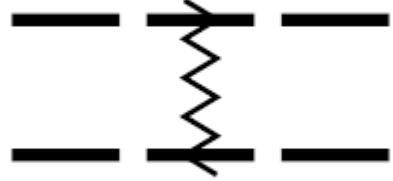
MIL-STD-2525C
APPENDIX B

TABLE B-IV. Military operations tactical graphics - Continued.

| GRAPHIC | IMAGES |
|---|--|
| <p>TACGRP.MOBSU.OBSTBP.CSGSTE.FRDE SY</p> <p>TACTICAL GRAPHICS MOBILITY/SURVIVABILITY OBSTACLE BYPASS CROSSING SITE/WATER CROSSING FORD EASY</p> <p>Hierarchy: 2.X.3.2.2.4</p> <p>Parameters:</p> <p>1. Anchor Points. This graphic requires three anchor points. Points 1 and 2 define the endpoints of the first line. Point 3 defines the location of the parallel line.</p> <p>2. Size/Shape. Points 1 and 2 determine the length of the graphic. Point 3 determines its width.</p> <p>3. Orientation. Orientation is determined by the anchor points. The graphic is typically perpendicular to a river.</p> <p>Static/Dynamic: D</p> | <p>Template</p>  <p>G*MPBCE---****X</p> |
| | <p>Example</p>  <p>G*MPBCE---****X</p> |

MIL-STD-2525C
APPENDIX B

TABLE B-IV. Military operations tactical graphics - Continued.

| GRAPHIC | IMAGES |
|---|--|
| <p>TACGRP.MOBSU.OBSTBP.CSGSTE.FRDD FT</p> <p>TACTICAL GRAPHICS MOBILITY/SURVIVABILITY OBSTACLE BYPASS CROSSING SITE/WATER CROSSING FORD DIFFICULT</p> <p>Hierarchy: 2.X.3.2.2.5</p> <p>Parameters:</p> <p>1. Anchor Points. This graphic requires three anchor points. Points 1 and 2 define the endpoints of the first line. Point 3 defines the location of the parallel line.</p> <p>2. Size/Shape. Points 1 and 2 determine the length of the graphic. Point 3 determines its width.</p> | <p>Template</p>  <p>G*MPBCD---****X</p> |
| <p>3. Orientation. Orientation is determined by the anchor points. The graphic is typically perpendicular to a river.</p> <p>Static/Dynamic: D</p> | <p>Example</p>  <p>G*MPBCD---****X</p> |


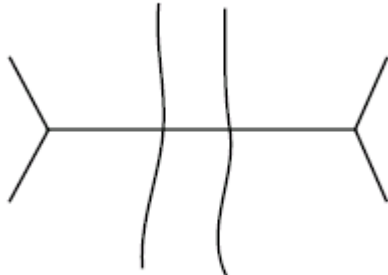
MIL-STD-2525C
APPENDIX B

TABLE B-IV. Military operations tactical graphics - Continued.

| GRAPHIC | IMAGES |
|--|--|
| <p>TACGRP.MOBSU.OBSTBP.CSGSTE.LANE</p> <p>TACTICAL GRAPHICS MOBILITY/SURVIVABILITY OBSTACLE BYPASS CROSSING SITE/WATER CROSSING LANE</p> <p>Hierarchy: 2.X.3.2.2.6</p> <p><u>Parameters:</u></p> <p>1. Anchor Points. This graphic requires two anchor points. Points 1 and 2 define the tips of the arrowheads.</p> <p>2. Size/Shape. Points 1 and 2 determine the length of the graphic, which varies only in length. The lines of the arrowhead will form an acute angle.</p> <p>3. Orientation. Orientation is determined by the anchor points. The graphic is typically perpendicular to a river.</p> <p>Static/Dynamic: D</p> | <p>Template</p> <div data-bbox="836 541 1201 651" data-label="Diagram"> </div> <p>G*MPBCL---****X</p> |
| | <p>Example</p> <div data-bbox="836 1003 1201 1234" data-label="Diagram"> </div> <p>G*MPBCL---****X</p> |

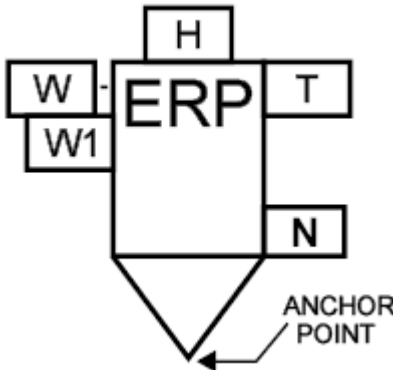

MIL-STD-2525C
APPENDIX B

TABLE B-IV. Military operations tactical graphics - Continued.

| GRAPHIC | IMAGES |
|--|---|
| <p>TACGRP.MOBSU.OBSTBP.CSGSTE.RFT</p> <p>TACTICAL GRAPHICS MOBILITY/SURVIVABILITY OBSTACLE BYPASS CROSSING SITE/WATER CROSSING RAFT SITE</p> <p>Hierarchy: 2.X.3.2.2.7</p> <p><u>Parameters:</u></p> <p>1. Anchor Points. This graphic requires two anchor points. Points 1 and two define the tips of the arrowheads.</p> <p>2. Size/Shape. Points 1 and 2 determine the length of the graphic, which varies only in length. The lines of the arrowheads will form an obtuse angle.</p> <p>3. Orientation. Orientation is determined by the anchor points. The graphic is typically perpendicular to a river.</p> <p>Static/Dynamic: D</p> | <p>Template</p>  <p>G*MPBCR---****X</p> |
| | <p>Example</p>  <p>G*MPBCR---****X</p> |

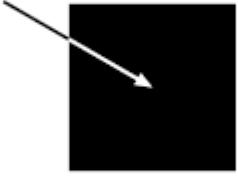

MIL-STD-2525C
APPENDIX B

TABLE B-IV. Military operations tactical graphics - Continued.

| GRAPHIC | IMAGES |
|--|--|
| <p>TACGRP.MOBSU.OBSTBP.CSGSTE.ERP</p> <p>TACTICAL GRAPHICS MOBILITY/SURVIVABILITY OBSTACLE BYPASS CROSSING SITE/WATER CROSSING ENGINEER REGULATING POINT</p> <p>Hierarchy: 2.X.3.2.2.8</p> <p><u>Parameters:</u></p> <ol style="list-style-type: none"> 1. Anchor Points. This graphic requires one anchor point. The point defines the tip of the inverted cone. 2. Size/Shape. Static. 3. Orientation. The symbol will typically be oriented upright, as shown in the example to the right, but will be rotatable in 90 degree increments <p>Static/Dynamic: S</p> | <p>Template</p>  <p>G*MPBCP---****X</p> |
| | <p>Example</p>  <p>G*MPBCP---****X</p> |

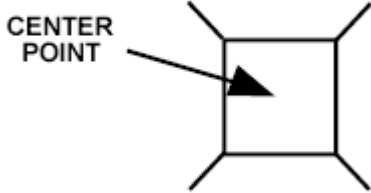
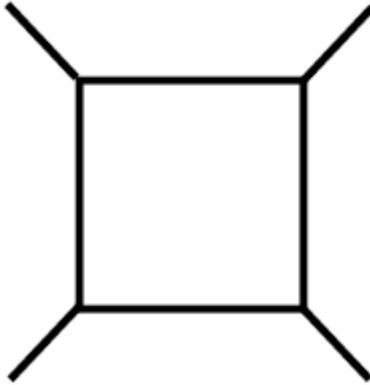
MIL-STD-2525C
APPENDIX B

TABLE B-IV. Military operations tactical graphics - Continued.

| GRAPHIC | IMAGES |
|--|--|
| <p>TACGRP.MOBSU.SU</p> <p>TACTICAL GRAPHICS MOBILITY/SURVIVABILITY SURVIVABILITY</p> <p>Hierarchy: 2.X.3.3</p> <p>Static/Dynamic: N/A</p> | <p>N/A</p> |
| <p>TACGRP.MOBSU.SU.ESTOF</p> <p>TACTICAL GRAPHICS MOBILITY/SURVIVABILITY SURVIVABILITY EARTHWORK, SMALL TRENCH OR FORTIFICATION</p> <p>Hierarchy: 2.X.3.3.1</p> <p><u>Parameters:</u></p> <p>1. Anchor Points. This graphic requires one anchor point. The center point defines the center of the graphic.</p> <p>2. Size/Shape. Static.</p> <p>3. Orientation. The graphic is typically centered over the desired location.</p> <p>Static/Dynamic: S</p> | <p>Template</p> <div data-bbox="820 703 1161 913" style="text-align: center;"> <p>CENTER POINT</p>  </div> <p>G*MPSE----***X</p> |
| | <p>Example</p> <div data-bbox="933 1270 1104 1438" style="text-align: center;">  </div> <p>G*MPSE----***X</p> |


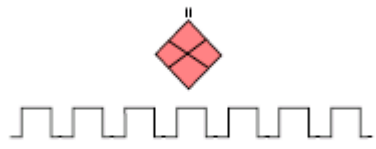
MIL-STD-2525C
APPENDIX B

TABLE B-IV. Military operations tactical graphics - Continued.

| GRAPHIC | IMAGES |
|---|---|
| <p>TACGRP.MOBSU.SU.FRT</p> <p>TACTICAL GRAPHICS MOBILITY/SURVIVABILITY SURVIVABILITY FORT</p> <p>Hierarchy: 2.X.3.3.2</p> <p><u>Parameters:</u></p> <p>1. Anchor Points. This graphic requires one anchor point. The center point defines the center of the graphic.</p> <p>2. Size/Shape. Static.</p> <p>3. Orientation. The graphic's center point is typically centered over the desired location.</p> <p>Static/Dynamic: S</p> | <p>Template</p> <div style="text-align: center;">  </div> <p style="text-align: center;">G*MPSF----***X</p> |
| | <p>Example</p> <div style="text-align: center;">  </div> <p style="text-align: center;">G*MPSF----***X</p> |

MIL-STD-2525C
APPENDIX B

TABLE B-IV. Military operations tactical graphics - Continued.

| GRAPHIC | IMAGES |
|--|---|
| <p>TACGRP.MOBSU.SU.FTFDLN</p> <p>TACTICAL GRAPHICS MOBILITY/SURVIVABILITY SURVIVABILITY FORTIFIED LINE</p> <p>Hierarchy: 2.X.3.3.3</p> <p><u>Parameters:</u></p> <p>1. Anchor Points. This graphic requires at least two anchor points, points 1 and 2, to define the line. Additional points can be defined to extend the line.</p> <p>2. Size/Shape. The first and last anchor points determine the length of the line.</p> <p>3. Orientation. Orientation is determined by the anchor points. The ramparts typically point toward enemy forces.</p> <p>Static/Dynamic: D</p> | <p>Template</p>  <p style="text-align: center;">G*MPSL----***X</p> |
| | <p>Example</p>  <p style="text-align: center;">G*MPSL----***X</p> |

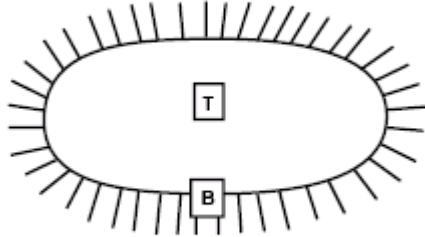
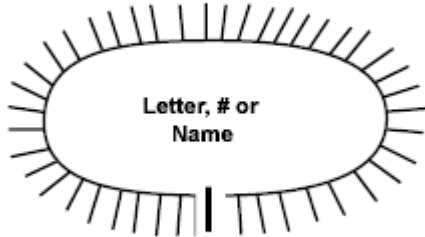
MIL-STD-2525C
APPENDIX B

TABLE B-IV. Military operations tactical graphics - Continued.

| GRAPHIC | IMAGES |
|--|---|
| <p>TACGRP.MOBSU.SU.FEWS</p> <p>TACTICAL GRAPHICS MOBILITY/SURVIVABILITY SURVIVABILITY FOXHOLE, EMBLACEMENT OR WEAPON SITE</p> <p>Hierarchy: 2.X.3.3.4</p> <p><u>Parameters:</u></p> <p>1. Anchor Points. This graphic requires two anchor points. Points 1 and two define the corners on the front of the graphic.</p> <p>2. Size/Shape. Points 1 and 2 determine the length of the graphic, which varies only in length.</p> <p>3. Orientation. Orientation is determined by the anchor points. The graphic typically faces enemy forces.</p> <p>Static/Dynamic: D</p> | <p>Template</p> <div data-bbox="824 510 1219 632" style="text-align: center;"> </div> <p style="text-align: center;">G*MPSW-----*X</p> |
| | <p>Example</p> <div data-bbox="824 1062 1219 1184" style="text-align: center;"> </div> <p style="text-align: center;">G*MPSW-----*X</p> |

MIL-STD-2525C
APPENDIX B

TABLE B-IV. Military operations tactical graphics - Continued.

| GRAPHIC | IMAGES |
|--|--|
| <p>TACGRP.MOBSU.SU.STRGPT</p> <p>TACTICAL GRAPHICS MOBILITY/SURVIVABILITY SURVIVABILITY STRONG POINT</p> <p>Hierarchy: 2.X.3.3.5</p> <p><u>Parameters:</u></p> <p>1. Anchor Points. This graphic requires at least three anchor points to define the boundary of the area. Add as many points as necessary to accurately reflect the area's size and shape.</p> <p>2. Size/Shape. Determined by the anchor points. The information field should be moveable within the area.</p> <p>3. Orientation. Not applicable.</p> | <p>Template</p>  <p>G*MPSP----****X</p> |
| <p>Static/Dynamic: D</p> | <p>Example</p>  <p>G*MPSP----****X</p> |

MIL-STD-2525C
APPENDIX B

TABLE B-IV. Military operations tactical graphics - Continued.

| GRAPHIC | IMAGES |
|---|--|
| <p>TACGRP.MOBSU.SU.SUFSHL</p> <p>TACTICAL GRAPHICS MOBILITY/SURVIVABILITY SURVIVABILITY SURFACE SHELTER</p> <p>Hierarchy: 2.X.3.3.6</p> <p><u>Parameters:</u></p> <p>1. Anchor Points. This graphic requires one anchor point. The center point defines the center of the graphic.</p> <p>2. Size/Shape. Static.</p> <p>3. Orientation. The graphic's center point is typically centered over the desired location.</p> <p>Static/Dynamic: S</p> | <p>Template</p> <div data-bbox="824 470 1182 674" style="text-align: center;"> </div> <p style="text-align: center;">G*MPSS----***X</p> |
| | <p>Example</p> <div data-bbox="914 1041 1130 1209" style="text-align: center;"> </div> <p style="text-align: center;">G*MPSS----***X</p> |

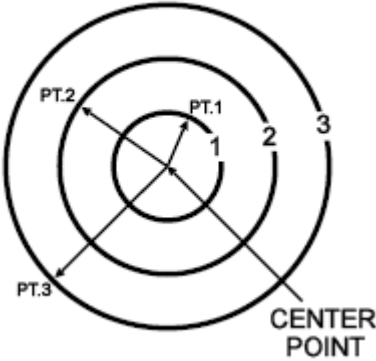
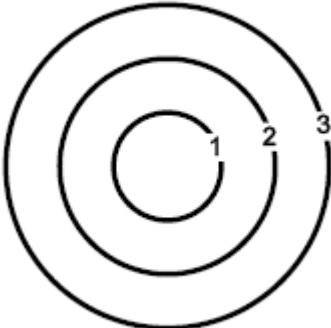
MIL-STD-2525C
APPENDIX B

TABLE B-IV. Military operations tactical graphics - Continued.

| GRAPHIC | IMAGES |
|---|---|
| <p>TACGRP.MOBSU.SU.UGDSHL</p> <p>TACTICAL GRAPHICS MOBILITY/SURVIVABILITY SURVIVABILITY UNDERGROUND SHELTER</p> <p>Hierarchy: 2.X.3.3.7</p> <p><u>Parameters:</u></p> <p>1. Anchor Points. This graphic requires one anchor point. The center point defines the center of the graphic.</p> <p>2. Size/Shape. Static.</p> <p>3. Orientation. The graphic's center point is typically centered over the desired location.</p> <p>Static/Dynamic: S</p> | <p>Template</p> <div data-bbox="820 499 1182 730" style="text-align: center;"> </div> <p style="text-align: right;">G*MPSU----***X</p> |
| | <p>Example</p> <div data-bbox="912 1039 1128 1213" style="text-align: center;"> </div> <p style="text-align: right;">G*MPSU----***X</p> |

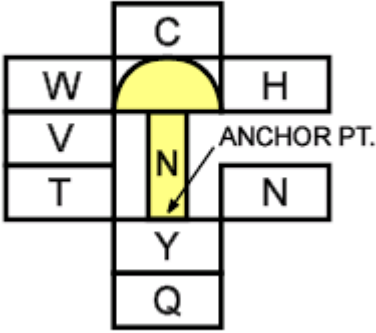
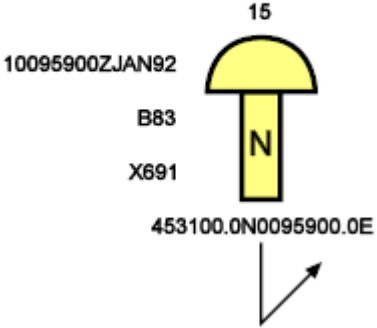
MIL-STD-2525C
APPENDIX B

TABLE B-IV. Military operations tactical graphics - Continued.

| GRAPHIC | IMAGES |
|---|---|
| <p>TACGRP.MOBSU.CBRN</p> <p>TACTICAL GRAPHICS MOBILITY/SURVIVABILITY CHEMICAL, BIOLOGICAL, RADIOLOGICAL, AND NUCLEAR</p> <p>Hierarchy: 2.X.3.4</p> <p>Static/Dynamic: N/A</p> | <p>N/A</p> |
| <p>TACGRP.MOBSU.CBRN.MSDZ</p> <p>TACTICAL GRAPHICS MOBILITY/SURVIVABILITY CHEMICAL, BIOLOGICAL, RADIOLOGICAL, AND NUCLEAR MINIMUM SAFE DISTANCE ZONES</p> <p>Hierarchy: 2.X.3.4.1</p> <p><u>Parameters:</u></p> <p>1. Anchor Points. This graphic requires four anchor points. The centerpoint defines the center of the graphic. Points 1, 2, and 3 define the radii of circles 1, 2, and 3.</p> <p>2. Size/Shape. As defined by the operator.</p> <p>3. Orientation. The centerpoint is typically centered over the known/suspected source location of a CBRN event.</p> | <p>Template</p>  <p>G*MPNM----***X</p> |
| <p>Static/Dynamic: D</p> | <p>Example</p>  <p>G*MPNM----***X</p> |

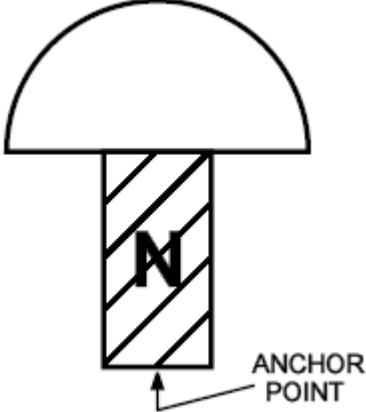

MIL-STD-2525C
APPENDIX B

TABLE B-IV. Military operations tactical graphics - Continued.

| GRAPHIC | IMAGES |
|---|---|
| <p>TACGRP.MOBSU.CBRN.NDGZ</p> <p>TACTICAL GRAPHICS MOBILITY/SURVIVABILITY CHEMICAL, BIOLOGICAL, RADIOLOGICAL, AND NUCLEAR NUCLEAR DETONATIONS GROUND ZERO</p> <p>Hierarchy: 2.X.3.4.2</p> <p>Parameters:</p> <ol style="list-style-type: none"> 1. Anchor Points. This graphic requires one anchor point. The anchor point defines the midpoint of the graphic's base. 2. Size/Shape. Static. 3. Orientation. The graphic will typically be oriented upright, as shown in the example to the right, but will be rotatable in 90 degree increments. <p>Static/Dynamic: S</p> | <p>Template</p>  <p>G*MPNZ----***X</p> |
| | <p>Example</p>  <p>G*MPNZ----***X</p> |

MIL-STD-2525C
APPENDIX B

TABLE B-IV. Military operations tactical graphics - Continued.

| GRAPHIC | IMAGES |
|---|--|
| <p>TACGRP.MOBSU.CBRN.FAOTP</p> <p>TACTICAL GRAPHICS MOBILITY/SURVIVABILITY CHEMICAL, BIOLOGICAL, RADIOLOGICAL, AND NUCLEAR FALLOUT PRODUCING</p> <p>Hierarchy: 2.X.3.4.3</p> <p>Parameters:</p> <ol style="list-style-type: none"> 1. Anchor Points. This graphic requires one anchor point. The anchor point defines the midpoint of the graphic's base. 2. Size/Shape. Static. 3. Orientation. The graphic will typically be oriented upright, as shown in the example to the right, but will be rotatable in 90 degree increments. | <p>Template</p>  <p>G*MPNF----***X</p> |
| <p>Static/Dynamic: S</p> | <p>Example</p>  <p>G*MPNF----***X</p> |

MIL-STD-2525C
APPENDIX B

TABLE B-IV. Military operations tactical graphics - Continued.

| GRAPHIC | IMAGES |
|--|---|
| <p>TACGRP.MOBSU.CBRN.RADA</p> <p>TACTICAL GRAPHICS MOBILITY/SURVIVABILITY CHEMICAL, BIOLOGICAL, RADIOLOGICAL, AND NUCLEAR RADIOACTIVE AREA</p> <p>Hierarchy: 2.X.3.4.4</p> <p><u>Parameters:</u></p> <p>1. Anchor Points. This graphic requires at least three anchor points to define the boundary of the area. Add as many points as necessary to accurately reflect the area's size and shape.</p> <p>2. Size/Shape. Determined by the anchor points. The nuclear graphic, hierarchy number 2.X.3.4.2, should be moveable within the area.</p> <p>3. Orientation. Not applicable.</p> <p>Static/Dynamic: D</p> | <p>Template</p> <div data-bbox="820 472 1209 745" data-label="Image"> </div> <p>G*MPNR----***X</p> |
| | <p>Example</p> <div data-bbox="820 1008 1209 1281" data-label="Image"> </div> <p>G*MPNR----***X</p> |

MIL-STD-2525C
APPENDIX B

TABLE B-IV. Military operations tactical graphics - Continued.

| GRAPHIC | IMAGES |
|---|---|
| <p>TACGRP.MOBSU.CBRN.BIOCA</p> <p>TACTICAL GRAPHICS MOBILITY/SURVIVABILITY CHEMICAL, BIOLOGICAL, RADIOLOGICAL, AND NUCLEAR BIOLOGICALLY CONTAMINATED AREA</p> <p>Hierarchy: 2.X.3.4.5</p> <p>Parameters:</p> <p>1. Anchor Points. This graphic requires at least three anchor points to define the boundary of the area. Add as many points as necessary to accurately reflect the area's size and shape.</p> <p>2. Size/Shape. Determined by the anchor points. The biological graphic, hierarchy number 2.X.3.4.7.1, should be moveable within the area.</p> <p>3. Orientation. Not applicable.</p> <p>Static/Dynamic: D</p> | <p>Template</p> <div data-bbox="820 472 1214 751" data-label="Image"> </div> <p>G*MPNB----***X</p> |
| | <p>Example</p> <div data-bbox="820 1008 1214 1287" data-label="Image"> </div> <p>G*MPNB----***X</p> |

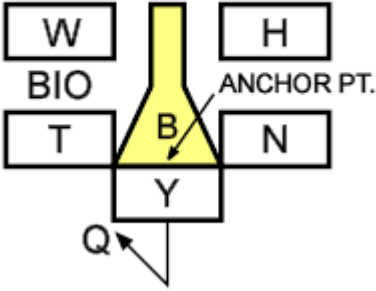

MIL-STD-2525C
APPENDIX B

TABLE B-IV. Military operations tactical graphics - Continued.

| GRAPHIC | IMAGES |
|---|---|
| <p>TACGRP.MOBSU.CBRN.CMLCA</p> <p>TACTICAL GRAPHICS MOBILITY/SURVIVABILITY CHEMICAL, BIOLOGICAL, RADIOLOGICAL, AND NUCLEAR CHEMICALLY CONTAMINATED AREA</p> <p>Hierarchy: 2.X.3.4.6</p> <p>Parameters:</p> <p>1. Anchor Points. This graphic requires at least three anchor points to define the boundary of the area. Add as many points as necessary to accurately reflect the area's size and shape.</p> <p>2. Size/Shape. Determined by the anchor points. The chemical graphic, hierarchy number 2.X.3.4.7.2, should be moveable within the area.</p> <p>3. Orientation. Not applicable.</p> <p>Static/Dynamic: D</p> | <p>Template</p> <div data-bbox="820 472 1214 751" data-label="Image"> </div> <p>G*MPNC----***X</p> |
| | <p>Example</p> <div data-bbox="820 1008 1214 1287" data-label="Image"> </div> <p>G*MPNC----***X</p> |

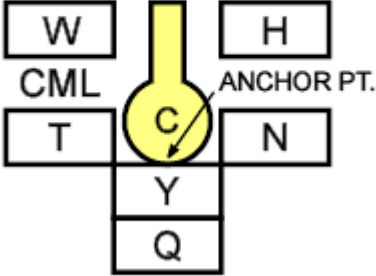
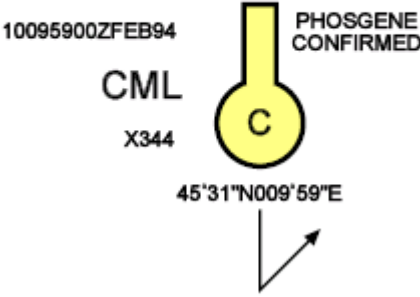
MIL-STD-2525C
APPENDIX B

TABLE B-IV. Military operations tactical graphics - Continued.

| GRAPHIC | IMAGES |
|--|--|
| <p>TACGRP.MOBSU.CBRN.REEVNT</p> <p>TACTICAL GRAPHICS MOBILITY/SURVIVABILITY CHEMICAL, BIOLOGICAL, RADIOLOGICAL, AND NUCLEAR RELEASE EVENTS</p> <p>Hierarchy: 2.X.3.4.7</p> <p>Static/Dynamic: N/A</p> | <p>N/A</p> |
| <p>TACGRP.MOBSU.CBRN.REEVNT.BIO</p> <p>TACTICAL GRAPHICS MOBILITY/SURVIVABILITY CHEMICAL, BIOLOGICAL, RADIOLOGICAL, AND NUCLEAR RELEASE EVENTS BIOLOGICAL</p> <p>Hierarchy: 2.X.3.4.7.1</p> <p><u>Parameters:</u></p> <ol style="list-style-type: none"> 1. Anchor Points. This graphic requires one anchor point. The anchor point defines the midpoint of the graphic's base. 2. Size/Shape. Static. 3. Orientation. The graphic will typically be oriented upright, as shown in the example to the right, but will be rotatable in 90 degree increments. <p>Static/Dynamic: S</p> | <p>Template</p>  <p>G*MPNEB---****X</p> |
| | <p>Example</p>  <p>G*MPNEB---****X</p> |

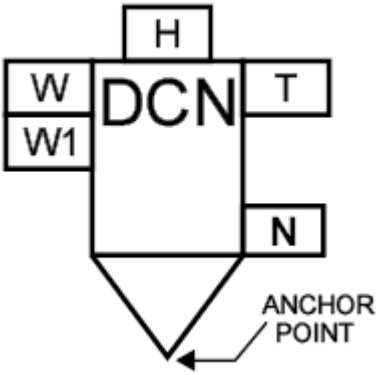

MIL-STD-2525C
APPENDIX B

TABLE B-IV. Military operations tactical graphics - Continued.

| GRAPHIC | IMAGES |
|---|--|
| <p>TACGRP.MOBSU.CBRN.REEVNT.CML</p> <p>TACTICAL GRAPHICS MOBILITY/SURVIVABILITY CHEMICAL, BIOLOGICAL, RADIOLOGICAL, AND NUCLEAR RELEASE EVENTS CHEMICAL</p> <p>Hierarchy: 2.X.3.4.7.2</p> <p>Parameters:</p> <ol style="list-style-type: none"> 1. Anchor Points. This graphic requires one anchor point. The anchor point defines the midpoint of the graphic's base. 2. Size/Shape. Static. 3. Orientation. The graphic will typically be oriented upright, as shown in the example to the right, but will be rotatable in 90 degree increments. <p>Static/Dynamic: S</p> | <p>Template</p>  <p>G*MPNEC---****X</p> |
| | <p>Example</p>  <p>G*MPNEC---****X</p> |

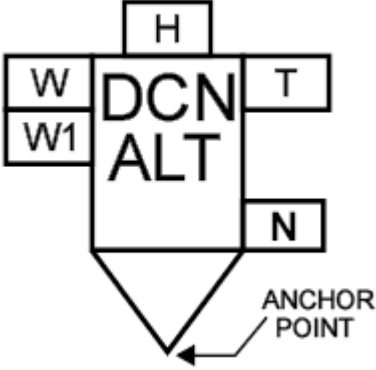

MIL-STD-2525C
APPENDIX B

TABLE B-IV. Military operations tactical graphics - Continued.

| GRAPHIC | IMAGES |
|--|--|
| <p>TACGRP.MOBSU.CBRN.DECONP</p> <p>TACTICAL GRAPHICS MOBILITY/SURVIVABILITY CHEMICAL, BIOLOGICAL, RADIOLOGICAL, AND NUCLEAR DECONTAMINATION (DECON) POINTS</p> <p>Hierarchy: 2.X.3.4.8</p> <p>Static/Dynamic: N/A</p> | <p>N/A</p> |
| <p>TACGRP.MOBSU.CBRN.DECONP.USP</p> <p>TACTICAL GRAPHICS MOBILITY/SURVIVABILITY CHEMICAL, BIOLOGICAL, RADIOLOGICAL, AND NUCLEAR DECONTAMINATION (DECON) POINTS DECON SITE/POINT (UNSPECIFIED)</p> <p>Hierarchy: 2.X.3.4.8.1</p> <p><u>Parameters:</u></p> <ol style="list-style-type: none"> 1. Anchor Points. This graphic requires one anchor point. The point defines the tip of the inverted cone. 2. Size/Shape. Static. 3. Orientation. The graphic will typically be oriented upright, as shown in the example to the right, but will be rotatable in 90 degree increments . <p>Static/Dynamic: S</p> | <p>Template</p>  <p>G*MPNDP---****X</p> |
| | <p>Example</p>  <p>G*MPNDP---****X</p> |

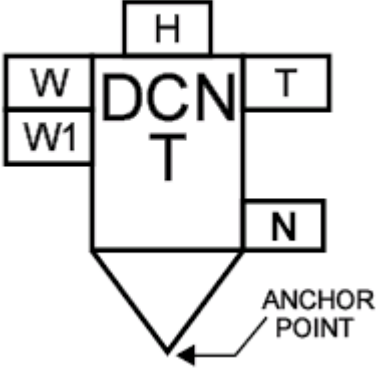

MIL-STD-2525C
APPENDIX B

TABLE B-IV. Military operations tactical graphics - Continued.

| GRAPHIC | IMAGES |
|--|--|
| <p>TACGRP.MOBSU.CBRN.DECONP.ALTUS P</p> <p>TACTICAL GRAPHICS MOBILITY/SURVIVABILITY CHEMICAL, BIOLOGICAL, RADIOLOGICAL, AND NUCLEAR DECONTAMINATION (DECON) POINTS ALTERNATE DECON SITE/POINT (UNSPECIFIED)</p> <p>Hierarchy: 2.X.3.4.8.2</p> <p><u>Parameters:</u></p> <p>1. Anchor Points. This graphic requires one anchor point. The point defines the tip of the inverted cone.</p> <p>2. Size/Shape. Static.</p> <p>3. Orientation. The graphic will typically be oriented upright, as shown in the example to the right, but will be rotatable in 90 degree increments .</p> <p>Static/Dynamic: S</p> | <p>Template</p>  <p>G*MPNDA---****X</p> |
| | <p>Example</p>  <p>G*MPNDA---****X</p> |

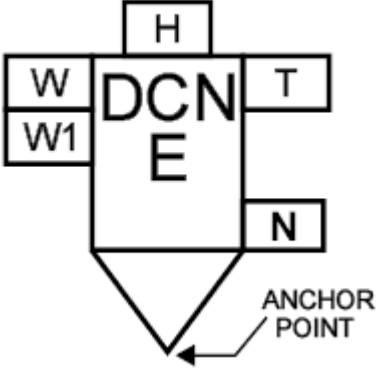

MIL-STD-2525C
APPENDIX B

TABLE B-IV. Military operations tactical graphics - Continued.

| GRAPHIC | IMAGES |
|---|--|
| <p>TACGRP.MOBSU.CBRN.DECONP.TRP</p> <p>TACTICAL GRAPHICS MOBILITY/SURVIVABILITY CHEMICAL, BIOLOGICAL, RADIOLOGICAL, AND NUCLEAR DECONTAMINATION (DECON) POINTS DECON SITE/POINT (TROOPS)</p> <p>Hierarchy: 2.X.3.4.8.3</p> <p><u>Parameters:</u></p> <ol style="list-style-type: none"> 1. Anchor Points. This graphic requires one anchor point. The point defines the tip of the inverted cone. 2. Size/Shape. Static. 3. Orientation. The graphic will typically be oriented upright, as shown in the example to the right, but will be rotatable in 90 degree increments . <p>Static/Dynamic: S</p> | <p>Template</p>  <p>G*MPNDT---****X</p> |
| | <p>Example</p>  <p>G*MPNDT---****X</p> |

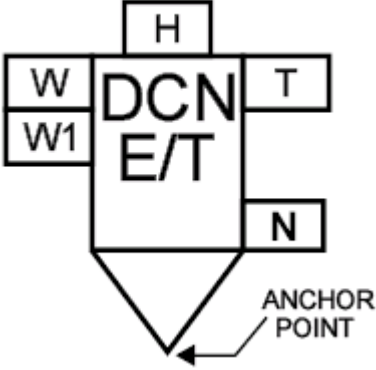

MIL-STD-2525C
APPENDIX B

TABLE B-IV. Military operations tactical graphics - Continued.

| GRAPHIC | IMAGES |
|--|--|
| <p>TACGRP.MOBSU.CBRN.DECONP.EQT</p> <p>TACTICAL GRAPHICS MOBILITY/SURVIVABILITY CHEMICAL, BIOLOGICAL, RADIOLOGICAL, AND NUCLEAR DECONTAMINATION (DECON) POINTS DECON SITE/POINT (EQUIPMENT)</p> <p>Hierarchy: 2.X.3.4.8.4</p> <p><u>Parameters:</u></p> <ol style="list-style-type: none"> 1. Anchor Points. This graphic requires one anchor point. The point defines the tip of the inverted cone. 2. Size/Shape. Static. 3. Orientation. The graphic will typically be oriented upright, as shown in the example to the right, but will be rotatable in 90 degree increments . <p>Static/Dynamic: S</p> | <p>Template</p>  <p>G*MPNDE---****X</p> |
| | <p>Example</p>  <p>G*MPNDE---****X</p> |

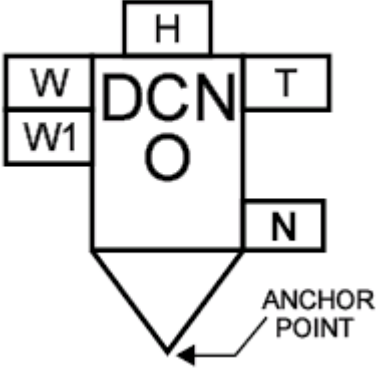

MIL-STD-2525C
APPENDIX B

TABLE B-IV. Military operations tactical graphics - Continued.

| GRAPHIC | IMAGES |
|--|--|
| <p>TACGRP.MOBSU.CBRN.DECONP.EQTTR</p> <p>P</p> <p>TACTICAL GRAPHICS MOBILITY/SURVIVABILITY CHEMICAL, BIOLOGICAL, RADIOLOGICAL, AND NUCLEAR DECONTAMINATION (DECON) POINTS DECON SITE/POINT (EQUIPMENT AND TROOPS)</p> <p>Hierarchy: 2.X.3.4.8.5</p> <p><u>Parameters:</u></p> <p>1. Anchor Points. This graphic requires one anchor point. The point defines the tip of the inverted cone.</p> <p>2. Size/Shape. Static.</p> <p>3. Orientation. The graphic will typically be oriented upright, as shown in the example to the right, but will be rotatable in 90 degree increments .</p> <p>Static/Dynamic: S</p> | <p>Template</p>  <p>G*MPNDB---****X</p> |
| | <p>Example</p>  <p>G*MPNDB---****X</p> |

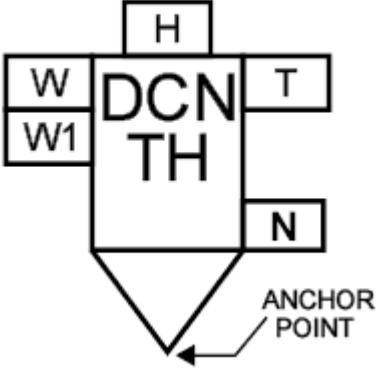

MIL-STD-2525C
APPENDIX B

TABLE B-IV. Military operations tactical graphics - Continued.

| GRAPHIC | IMAGES |
|---|--|
| <p>TACGRP.MOBSU.CBRN.DECONP.OPDEC N</p> <p>TACTICAL GRAPHICS MOBILITY/SURVIVABILITY CHEMICAL, BIOLOGICAL, RADIOLOGICAL, AND NUCLEAR DECONTAMINATION (DECON) POINTS DECON SITE/POINT (OPERATIONAL DECONTAMINATION)</p> <p>Hierarchy: 2.X.3.4.8.6</p> <p><u>Parameters:</u></p> <p>1. Anchor Points. This graphic requires one anchor point. The point defines the tip of the inverted cone.</p> <p>2. Size/Shape. Static.</p> <p>3. Orientation. The graphic will typically be oriented upright, as shown in the example to the right, but will be rotatable in 90 degree increments .</p> <p>Static/Dynamic: S</p> | <p>Template</p>  <p>G*MPNDO---****X</p> |
| | <p>Example</p>  <p>G*MPNDO---****X</p> |

MIL-STD-2525C
APPENDIX B

TABLE B-IV. Military operations tactical graphics - Continued.

| GRAPHIC | IMAGES |
|--|--|
| <p>TACGRP.MOBSU.CBRN.DECONP.TRGH</p> <p>TACTICAL GRAPHICS MOBILITY/SURVIVABILITY CHEMICAL, BIOLOGICAL, RADIOLOGICAL, AND NUCLEAR DECONTAMINATION (DECON) POINTS DECON SITE/POINT (THOROUGH DECONTAMINATION)</p> <p>Hierarchy: 2.X.3.4.8.7</p> <p>Parameters:</p> <p>1. Anchor Points. This graphic requires one anchor point. The point defines the tip of the inverted cone.</p> <p>2. Size/Shape. Static.</p> <p>3. Orientation. The graphic will typically be oriented upright, as shown in the example to the right, but will be rotatable in 90 degree increments .</p> <p>Static/Dynamic: S</p> | <p>Template</p>  <p>G*MPNDD---****X</p> |
| | <p>Example</p>  <p>G*MPNDD---****X</p> |

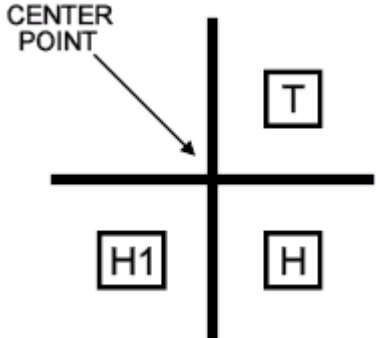

MIL-STD-2525C
APPENDIX B

TABLE B-IV. Military operations tactical graphics - Continued.

| GRAPHIC | IMAGES |
|---|---|
| <p>TACGRP.MOBSU.CBRN.DRCL</p> <p>TACTICAL GRAPHICS MOBILITY/SURVIVABILITY CHEMICAL, BIOLOGICAL, RADIOLOGICAL, AND NUCLEAR DOSE RATE CONTOUR LINES</p> <p>Hierarchy: 2.X.3.4.9</p> <p><u>Parameters:</u></p> <ol style="list-style-type: none"> 1. Anchor Points. This graphic requires at least three anchor points to define the boundary of the area. Add as many points as necessary to accurately reflect the area's size and shape. 2. Size/Shape. Determined by the anchor points. 3. Orientation. Not applicable. <p>Static/Dynamic: D</p> | <p>Template</p> <div data-bbox="824 451 1224 724" data-label="Image"> </div> <p>G*MPNL----***X</p> <p>Example</p> <div data-bbox="820 997 1218 1270" data-label="Image"> </div> <p>G*MPNL----***X</p> |
| <p>TACGRP.FSUPP</p> <p>TACTICAL GRAPHICS FIRE SUPPORT</p> <p>Hierarchy: 2.X.4</p> <p>Static/Dynamic: N/A</p> | <p>N/A</p> |

MIL-STD-2525C
APPENDIX B

TABLE B-IV. Military operations tactical graphics - Continued.

| GRAPHIC | IMAGES |
|--|--|
| <p>TACGRP.FSUPP.PNT</p> <p>TACTICAL GRAPHICS FIRE SUPPORT POINT</p> <p>Hierarchy: 2.X.4.1</p> <p>Static/Dynamic: N/A</p> | <p>N/A</p> |
| <p>TACGRP.FSUPP.PNT.TGT</p> <p>TACTICAL GRAPHICS FIRE SUPPORT POINT TARGET</p> <p>Hierarchy: 2.X.4.1.1</p> <p>Static/Dynamic: N/A</p> | <p>N/A</p> |
| <p>TACGRP.FSUPP.PNT.TGT.PTGT</p> <p>TACTICAL GRAPHICS FIRE SUPPORT POINT TARGET POINT/SINGLE TARGET</p> <p>Hierarchy: 2.X.4.1.1.1</p> <p>Parameters:</p> <ol style="list-style-type: none"> 1. Anchor Points. This graphic requires one anchor point. The center point defines the center of the graphic. 2. Size/Shape. Static. 3. Orientation. The graphic is typically centered over the desired location. <p>Static/Dynamic: S</p> | <p>Template</p>  <p>G*FPPTS---****X</p> |
| | <p>Example</p>  <p>G*FPPTS---****X</p> |

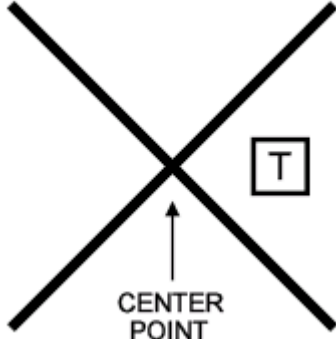

MIL-STD-2525C
APPENDIX B

TABLE B-IV. Military operations tactical graphics - Continued.

| GRAPHIC | IMAGES |
|---|--|
| <p>TACGRP.FSUPP.PNT.TGT.NUCTGT</p> <p>TACTICAL GRAPHICS FIRE SUPPORT POINT TARGET NUCLEAR TARGET</p> <p>Hierarchy: 2.X.4.1.1.2</p> <p>Parameters:</p> <ol style="list-style-type: none"> 1. Anchor Points. This graphic requires one anchor point. The center point defines the center of the graphic. 2. Size/Shape. Static. 3. Orientation. The graphic is typically centered over the desired location. <p>Static/Dynamic: S</p> | <p>Template</p> <div data-bbox="812 409 1185 756" style="text-align: center;"> </div> <p style="text-align: center;">G*FPPTN---****X</p> |
| | <p>Example</p> <div data-bbox="852 955 1185 1291" style="text-align: center;"> </div> <p style="text-align: center;">G*FPPTN---****X</p> |

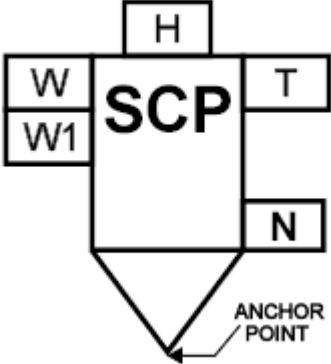

MIL-STD-2525C
APPENDIX B

TABLE B-IV. Military operations tactical graphics - Continued.

| GRAPHIC | IMAGES |
|---|---|
| <p>TACGRP.FSUPP.PNT.C2PNT</p> <p>TACTICAL GRAPHICS FIRE SUPPORT POINT COMMAND & CONTROL POINTS</p> <p>Hierarchy: 2.X.4.1.2</p> <p>Static/Dynamic: N/A</p> | <p>N/A</p> |
| <p>TACGRP.FSUPP.PNT.C2PNT.FSS</p> <p>TACTICAL GRAPHICS FIRE SUPPORT POINT COMMAND & CONTROL POINTS FIRE SUPPORT STATION</p> <p>Hierarchy: 2.X.4.1.2.1</p> <p><u>Parameters:</u></p> <ol style="list-style-type: none"> 1. Anchor Points. This graphic requires one anchor point. The center point defines the center of the graphic. 2. Size/Shape. Static. 3. Orientation. The graphic is typically centered over the desired location. <p>Static/Dynamic: S</p> | <p>Template</p>  <p>G*FPPCF--****X</p> |
| | <p>Example</p>  <p>G*FPPCF--****X</p> |

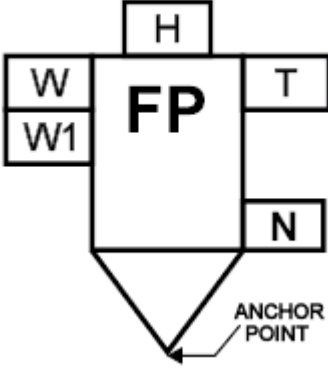
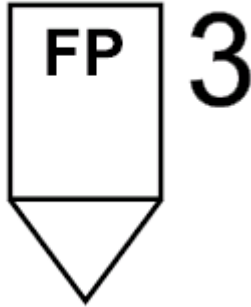
MIL-STD-2525C
APPENDIX B

TABLE B-IV. Military operations tactical graphics - Continued.

| GRAPHIC | IMAGES |
|---|--|
| <p>TACGRP.FSUPP.PNT.C2PNT.SCP</p> <p>TACTICAL GRAPHICS FIRE SUPPORT POINT COMMAND & CONTROL POINTS SURVEY CONTROL POINT</p> <p>Hierarchy: 2.X.4.1.2.2</p> <p><u>Parameters:</u></p> <ol style="list-style-type: none"> 1. Anchor Points. This graphic requires one anchor point. The point defines the tip of the inverted cone. 2. Size/Shape. Static. 3. Orientation. The graphic will typically be oriented upright, as shown in the example, but will be rotatable. | <p>Template</p>  <p>The template diagram shows a central inverted cone with the letters 'SCP' inside. Above the cone is a box labeled 'H'. To the left of the cone are two stacked boxes labeled 'W' and 'W1'. To the right of the cone are two stacked boxes labeled 'T' and 'N'. An arrow points to the tip of the inverted cone, labeled 'ANCHOR POINT'.</p> <p>G*FPPCS---****X</p> |
| <p>Static/Dynamic: S</p> | <p>Example</p>  <p>The example diagram shows a single upright inverted cone with the letters 'SCP' inside. To the right of the cone is a large number '3'.</p> <p>G*FPPCS---****X</p> |



MIL-STD-2525C
APPENDIX B

TABLE B-IV. Military operations tactical graphics - Continued.

| GRAPHIC | IMAGES |
|--|---|
| <p>TACGRP.FSUPP.PNT.C2PNT.FP</p> <p>TACTICAL GRAPHICS FIRE SUPPORT POINT COMMAND & CONTROL POINTS FIRING POINT</p> <p>Hierarchy: 2.X.4.1.2.3</p> <p><u>Parameters:</u></p> <ol style="list-style-type: none"> 1. Anchor Points. This graphic requires one anchor point. The point defines the tip of the inverted cone. 2. Size/Shape. Static. 3. Orientation. The graphic will typically be oriented upright, as shown in the example, but will be rotatable. | <p>Template</p>  <p>G*FPPCB---***X</p> |
| <p>Static/Dynamic: S</p> | <p>Example</p>  <p>G*FPPCB---***X</p> |

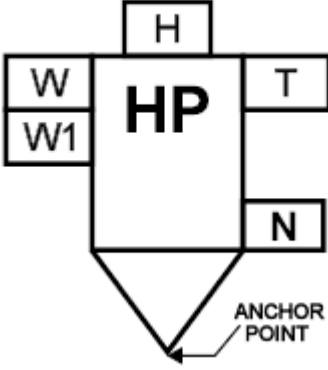
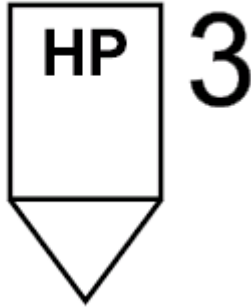
MIL-STD-2525C
APPENDIX B

TABLE B-IV. Military operations tactical graphics - Continued.

| GRAPHIC | IMAGES |
|--|--|
| <p>TACGRP.FSUPP.PNT.C2PNT.RP</p> <p>TACTICAL GRAPHICS FIRE SUPPORT POINT COMMAND & CONTROL POINTS RELOAD POINT</p> <p>Hierarchy: 2.X.4.1.2.4</p> <p><u>Parameters:</u></p> <ol style="list-style-type: none"> 1. Anchor Points. This graphic requires one anchor point. The point defines the tip of the inverted cone. 2. Size/Shape. Static. 3. Orientation. The graphic will typically be oriented upright, as shown in the example, but will be rotatable. | <p>Template</p>  <p>G*FPPCR---****X</p> |
| <p>Static/Dynamic: S</p> | <p>Example</p>  <p>G*FPPCR---****X</p> |

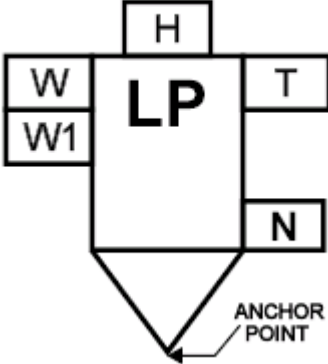

MIL-STD-2525C
APPENDIX B

TABLE B-IV. Military operations tactical graphics - Continued.

| GRAPHIC | IMAGES |
|---|--|
| <p>TACGRP.FSUPP.PNT.C2PNT.HP</p> <p>TACTICAL GRAPHICS FIRE SUPPORT POINT COMMAND & CONTROL POINTS HIDE POINT</p> <p>Hierarchy: 2.X.4.1.2.5</p> <p><u>Parameters:</u></p> <ol style="list-style-type: none"> 1. Anchor Points. This graphic requires one anchor point. The point defines the tip of the inverted cone. 2. Size/Shape. Static. 3. Orientation. The graphic will typically be oriented upright, as shown in the example, but will be rotatable. <p>Static/Dynamic: S</p> | <p>Template</p>  <p>G*FPPCH---****X</p> |
| | <p>Example</p>  <p>G*FPPCH---****X</p> |

MIL-STD-2525C
APPENDIX B

TABLE B-IV. Military operations tactical graphics - Continued.

| GRAPHIC | IMAGES |
|--|--|
| <p>TACGRP.FSUPP.PNT.C2PNT.LP</p> <p>TACTICAL GRAPHICS FIRE SUPPORT POINT COMMAND & CONTROL POINTS LAUNCH POINT</p> <p>Hierarchy: 2.X.4.1.2.6</p> <p><u>Parameters:</u></p> <ol style="list-style-type: none"> 1. Anchor Points. This graphic requires one anchor point. The point defines the tip of the inverted cone. 2. Size/Shape. Static. 3. Orientation. The graphic will typically be oriented upright, as shown in the example, but will be rotatable. | <p>Template</p>  <p>G*FPPCL---****X</p> |
| <p>Static/Dynamic: S</p> | <p>Example</p>  <p>G*FPPCL---****X</p> |

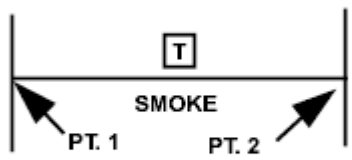
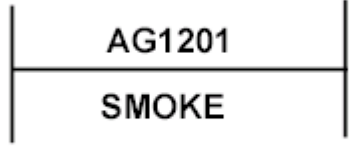
MIL-STD-2525C
APPENDIX B

TABLE B-IV. Military operations tactical graphics - Continued.

| GRAPHIC | IMAGES |
|---|---|
| <p>TACGRP.FSUPP.LNE</p> <p>TACTICAL GRAPHICS FIRE SUPPORT LINES</p> <p>Hierarchy: 2.X.4.2</p> <p>Static/Dynamic: N/A</p> | <p>N/A</p> |
| <p>TACGRP.FSUPP.LNE.LNRTGT</p> <p>TACTICAL GRAPHICS FIRE SUPPORT LINES LINEAR TARGET</p> <p>Hierarchy: 2.X.4.2.1</p> <p><u>Parameters:</u></p> <ol style="list-style-type: none"> 1. Anchor Points. This graphic requires two (2) anchor points. Point 1 defines the start of the graphic. Point 2 defines the end of the graphic. 2. Size/Shape. The anchor points define the size. 3. Orientation. As determined by the anchor points. <p>Static/Dynamic: D</p> | <p>Template</p> <div data-bbox="844 730 1193 882" data-label="Diagram"> </div> <p>G*FPLT----***X</p> |
| | <p>Example</p> <div data-bbox="844 1270 1193 1417" data-label="Diagram"> </div> <p>G*FPLT----***X</p> |

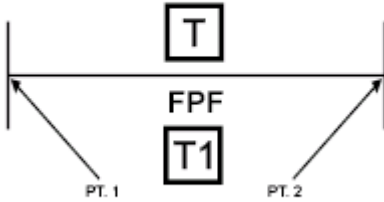
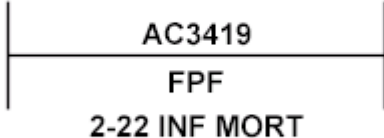
MIL-STD-2525C
APPENDIX B

TABLE B-IV. Military operations tactical graphics - Continued.

| GRAPHIC | IMAGES |
|---|--|
| <p>TACGRP.FSUPP.LNE.LNRTGT.LSTGT</p> <p>TACTICAL GRAPHICS FIRE SUPPORT LINES LINEAR TARGET LINEAR SMOKE TARGET</p> <p>Hierarchy: 2.X.4.2.1.1</p> <p>Parameters:</p> <p>1. Anchor Points. This graphic requires two (2) anchor points. Point 1 defines the start of the graphic. Point 2 defines the end of the graphic.</p> <p>2. Size/Shape. The anchor points define the size.</p> <p>3. Orientation. As determined by the anchor points.</p> <p>Static/Dynamic: D</p> | <p>Template</p>  <p>G*FPLTS---****X</p> |
| | <p>Example</p>  <p>G*FPLTS---****X</p> |

MIL-STD-2525C
APPENDIX B

TABLE B-IV. Military operations tactical graphics - Continued.

| GRAPHIC | IMAGES |
|---|--|
| <p>TACGRP.FSUPP.LNE.LNRTGT.FPF</p> <p>TACTICAL GRAPHICS FIRE SUPPORT LINES LINEAR TARGET FINAL PROTECTIVE FIRE (FPF)</p> <p>Hierarchy: 2.X.4.2.1.2</p> <p><u>Parameters:</u></p> <p>1. Anchor Points. This graphic requires two (2) anchor points. Point 1 defines the start point of the graphic. Point 2 defines the end point of the graphic.</p> <p>2. Size/Shape. Size: The anchor points define the size.</p> <p>Shape: Line. The information fields should be scaleable and movable along the line.</p> <p>3. Orientation. As determined by the anchor points.</p> <p>Static/Dynamic: D</p> | <p>Template</p>  <p>G*FPLTF---****X</p> |
| | <p>Example</p>  <p>G*FPLTF---****X</p> |

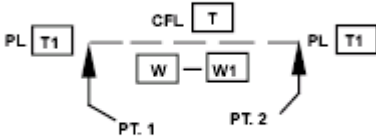
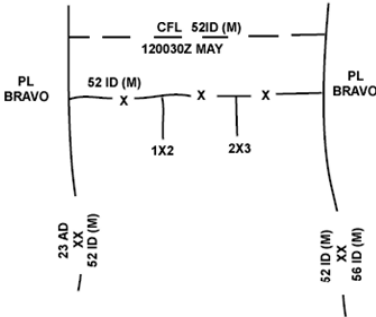
MIL-STD-2525C
APPENDIX B

TABLE B-IV. Military operations tactical graphics - Continued.

| GRAPHIC | IMAGES |
|--|---|
| <p>TACGRP.FSUPP.LNE.C2LNE</p> <p>TACTICAL GRAPHICS FIRE SUPPORT LINES COMMAND & CONTROL LINES</p> <p>Hierarchy: 2.X.4.2.2</p> <p>Static/Dynamic: N/A</p> | <p>N/A</p> |
| <p>TACGRP.FSUPP.LNE.C2LNE.FSCL</p> <p>TACTICAL GRAPHICS FIRE SUPPORT LINES COMMAND & CONTROL LINES FIRE SUPPORT COORDINATION LINE (FSCL)</p> <p>Hierarchy: 2.X.4.2.2.1</p> <p><u>Parameters:</u></p> <ol style="list-style-type: none"> 1. Anchor Points. This graphic requires at least two points, points 1 and 2, to define the line. Additional points can be defined to extend the line . 2. Size/Shape. The first and last anchor points determine the length of the line. The end-of line information will typically be posted at the ends of the line as it is displayed on the screen. 3. Orientation. Orientation is determined by the anchor points. <p>Static/Dynamic: D</p> | <p>Template</p> <div data-bbox="852 777 1201 892" data-label="Diagram"> </div> <p>G*FPLCF---***X</p> |
| | <p>Example</p> <div data-bbox="828 1218 1209 1554" data-label="Diagram"> </div> <p>G*FPLCF---***X</p> |

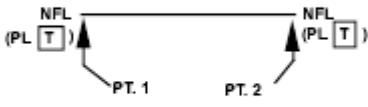
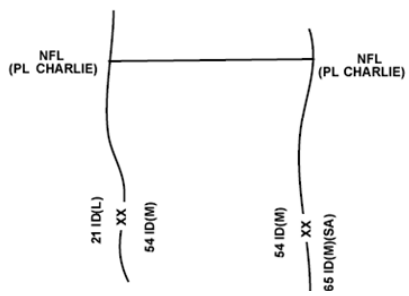
MIL-STD-2525C
APPENDIX B

TABLE B-IV. Military operations tactical graphics - Continued.

| GRAPHIC | IMAGES |
|--|--|
| <p>TACGRP.FSUPP.LNE.C2LNE.CFL</p> <p>TACTICAL GRAPHICS FIRE SUPPORT LINES COMMAND & CONTROL LINES COORDINATED FIRE LINE (CFL)</p> <p>Hierarchy: 2.X.4.2.2.2</p> <p>Parameters:</p> <ol style="list-style-type: none"> 1. Anchor Points. This graphic requires at least two points, points 1 and 2, to define the line. Additional points can be defined to extend the line . 2. Size/Shape. The first and last anchor points determine the length of the line. The end-of line information will typically be posted at the ends of the line as it is displayed on the screen. 3. Orientation. Orientation is determined by the anchor points. <p>Static/Dynamic: D</p> <p>Note: The dashed lines in this graphic shall be displayed in present and anticipated status.</p> | <p>Template</p>  <p>G*FPLCC---***X</p> |
| | <p>Example</p>  <p>G*FPLCC---***X</p> |

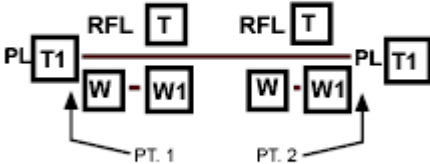
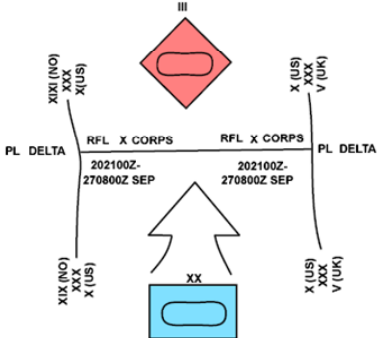
MIL-STD-2525C
APPENDIX B

TABLE B-IV. Military operations tactical graphics - Continued.

| GRAPHIC | IMAGES |
|--|--|
| <p>TACGRP.FSUPP.LNE.C2LNE.NFL</p> <p>TACTICAL GRAPHICS FIRE SUPPORT LINES COMMAND & CONTROL LINES NO-FIRE LINE (NFL)</p> <p>Hierarchy: 2.X.4.2.2.3</p> <p>Parameters:</p> <p>1. Anchor Points. This graphic requires at least two points, points 1 and 2, to define the line. Additional points can be defined to extend the line .</p> <p>2. Size/Shape. The first and last anchor points determine the length of the line. The end-of line information will typically be posted at the ends of the line as it is displayed on the screen.</p> <p>3. Orientation. Orientation is determined by the anchor points.</p> <p>Static/Dynamic: D</p> | <p>Template</p>  <p style="text-align: center;">G*FPLCN---***X</p> |
| | <p>Example</p>  <p style="text-align: center;">G*FPLCN---***X</p> |

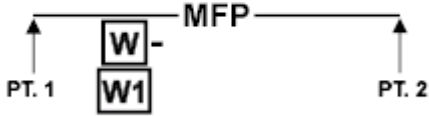

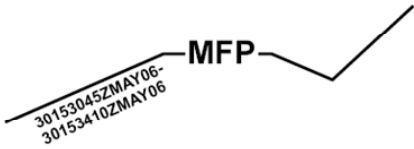
MIL-STD-2525C
APPENDIX B

TABLE B-IV. Military operations tactical graphics - Continued.

| GRAPHIC | IMAGES |
|--|--|
| <p>TACGRP.FSUPP.LNE.C2LNE.RFL</p> <p>TACTICAL GRAPHICS FIRE SUPPORT LINES COMMAND & CONTROL LINES RESTRICTIVE FIRE LINE (RFL)</p> <p>Hierarchy: 2.X.4.2.2.4</p> <p>Parameters:</p> <ol style="list-style-type: none"> 1. Anchor Points. This graphic requires at least two points, points 1 and 2, to define the line. Additional points can be defined to extend the line . 2. Size/Shape. The first and last anchor points determine the length of the line. The end-of line information will typically be posted at the ends of the line as it is displayed on the screen. 3. Orientation. Orientation is determined by the anchor points. <p>Static/Dynamic: D</p> | <p>Template</p>  <p>G*FPLCR---***X</p> |
| | <p>Example</p>  <p>G*FPLCR---***X</p> |


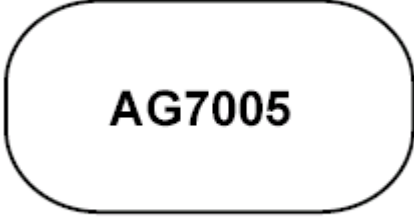
MIL-STD-2525C
APPENDIX B

TABLE B-IV. Military operations tactical graphics - Continued.

| GRAPHIC | IMAGES |
|---|---|
| <p>TACGRP.FSUPP.LNE.C2LNE.MFP</p> <p>TACTICAL GRAPHICS FIRE SUPPORT LINES COMMAND & CONTROL LINES MUNITION FLIGHT PATH (MFP)</p> <p>Hierarchy: N/A</p> <p>Parameters:</p> <p>1. Anchor Points. This graphic requires a minimum of two (2) and a maximum of one hundred twenty-seven (127) anchor points. The first point (point 1) defines the start point. The last point defines the endpoint. The points are numbered sequentially beginning with point one (1), in increments of one.</p> <p>2. Size/Shape. The anchor points define the size and shape.</p> <p>3. Orientation. The orientation is determined by the anchor points.</p> <p>Static/Dynamic: D</p> <p>NOTE 1. "MFP" shall be displayed once at the approximate center of the overall length of the Munition Flight Path.</p> <p>NOTE 2. The MFP begins at a weapon system/surface-to-surface fires unit, and terminates at a target.</p> <p>NOTE 3. The effective DTG of the MFP is the shot/launch time of the projectile. The expiration DTG of the MFP is the splash/time of impact of the projectile. DTGs are not required to be displayed. If the DTG is displayed, it shall be displayed one time mid way between Point 1 and mid point of the graphic.</p> <p>NOTE 4. The 3D display of a MFP requires a height value for each anchor point.</p> | <p>Template</p>  <p>G*FPLCM---****X</p> |
| <p>Example1</p>  <p>G*FPLCM---****X</p> | <p>Example2</p>  <p>G*FPLCM---****X</p> |

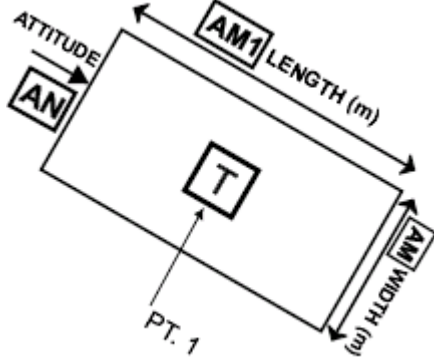

MIL-STD-2525C
APPENDIX B

TABLE B-IV. Military operations tactical graphics - Continued.

| GRAPHIC | IMAGES |
|---|---|
| <p>TACGRP.FSUPP.ARS</p> <p>TACTICAL GRAPHICS FIRE SUPPORT AREAS</p> <p>Hierarchy: 2.X.4.3</p> <p>Static/Dynamic: N/A</p> | <p>N/A</p> |
| <p>TACGRP.FSUPP.ARS.ARATGT</p> <p>TACTICAL GRAPHICS FIRE SUPPORT AREAS AREA TARGET</p> <p>Hierarchy: 2.X.4.3.1</p> <p><u>Parameters:</u></p> <p>1. Anchor Points. This graphic requires at least three anchor points to define the boundary of the area. Add as many points as necessary to accurately reflect the area's size and shape.</p> <p>2. Size/Shape. Determined by the anchor points. The information field should be moveable within the area.</p> <p>3. Orientation. Not applicable.</p> <p>Static/Dynamic: D</p> | <p>Template</p> <div data-bbox="846 737 1198 919" style="text-align: center;">  </div> <p>G*FPAT----***X</p> |
| | <p>Example</p> <div data-bbox="813 1245 1224 1461" style="text-align: center;">  </div> <p>G*FPAT----***X</p> |

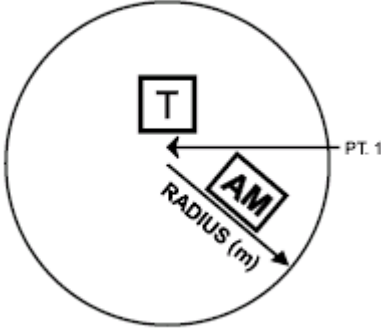

MIL-STD-2525C
APPENDIX B

TABLE B-IV. Military operations tactical graphics - Continued.

| GRAPHIC | IMAGES |
|---|--|
| <p>TACGRP.FSUPP.ARS.ARATGT.RTGTGT</p> <p>TACTICAL GRAPHICS FIRE SUPPORT AREAS AREA TARGET RECTANGULAR TARGET</p> <p>Hierarchy: 2.X.4.3.1.1</p> <p><u>Parameters:</u></p> <p>1. Anchor Points. This graphic requires one (1) anchor point to define the center of the area.</p> <p>2. Size/Shape. Size: as determined by the anchor point, the target length (in meters), and target width (in meters). A rectangular target is wider and longer than 200 meters. The information fields should be moveable and scaleable within the area. Shape: Rectangle.</p> <p>3. Orientation. As determined by the Target Attitude (modifier "AN") in degrees.</p> <p>Static/Dynamic: D</p> | <p>Template</p>  <p>G*FPATR---****X</p> |
| | <p>Example</p>  <p>G*FPATR---****X</p> |

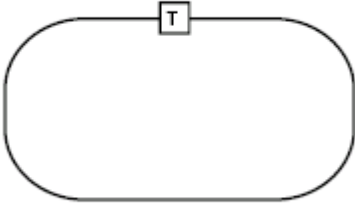
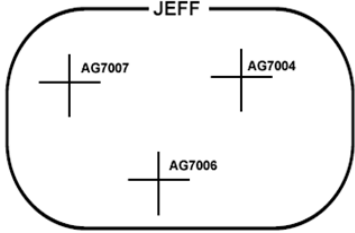
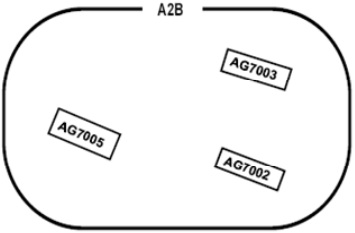
MIL-STD-2525C
APPENDIX B

TABLE B-IV. Military operations tactical graphics - Continued.

| GRAPHIC | IMAGES |
|--|---|
| <p>TACGRP.FSUPP.ARS.ARATGT.CIRGTGT</p> <p>TACTICAL GRAPHICS FIRE SUPPORT AREAS AREA TARGET CIRCULAR TARGET</p> <p>Hierarchy: 2.X.4.3.1.2</p> <p>Parameters:</p> <p>1. Anchor Points. This graphic requires one (1) anchor point. Point 1 defines the center point of the graphic.</p> <p>2. Size/Shape. Size: The radius, defined in meters, determines the size of the Circular Target. Shape: Circle. The information fields should be movable and scaleable within the circle.</p> | <p>Template</p>  <p>G*FPATC---****X</p> |
| <p>3. Orientation. Not applicable.</p> <p>Static/Dynamic: D</p> | <p>Example</p>  <p>G*FPATC---****X</p> |

MIL-STD-2525C
APPENDIX B

TABLE B-IV. Military operations tactical graphics - Continued.

| GRAPHIC | IMAGES |
|--|--|
| <p>TACGRP.FSUPP.ARS.ARATGT.SGTGT</p> <p>TACTICAL GRAPHICS FIRE SUPPORT AREAS AREA TARGET SERIES OR GROUP OF TARGETS</p> <p>Hierarchy: 2.X.4.3.1.3</p> <p><u>Parameters:</u></p> <p>1. Anchor Points. This graphic requires at least three anchor points to define the boundary of the area. Add as many points as necessary to accurately reflect the area's size and shape.</p> <p>2. Size/Shape. Determined by the anchor points.</p> <p>3. Orientation. Not applicable. The area will encompass two or more fire support graphics (point/single target, nuclear target, circular target, or rectangular target).</p> <p>The naming convention determines whether the area describes a series or group of targets.</p> <p>Static/Dynamic: D</p> | <p>Template</p>  <p>G*FPATG---****X</p> |
| <p>Example: Series of targets</p> <p>The naming convention determines whether the area describes a series or group of targets.</p> <p>Static/Dynamic: D</p> |  <p>G*FPATG---****X</p> |
| | <p>Example: Group of targets</p>  <p>G*FPATG---****X</p> |

MIL-STD-2525C
APPENDIX B

TABLE B-IV. Military operations tactical graphics - Continued.

| GRAPHIC | IMAGES |
|--|---|
| <p>TACGRP.FSUPP.ARS.ARATGT.SMK</p> <p>TACTICAL GRAPHICS FIRE SUPPORT AREAS AREA TARGET SMOKE</p> <p>Hierarchy: 2.X.4.3.1.4</p> <p>Parameters:</p> <p>1. Anchor Points. This graphic requires at least three anchor points to define the boundary of the area. Add as many points as necessary to accurately reflect the area's size and shape.</p> <p>2. Size/Shape. Determined by the anchor points. The information fields should be moveable and scalable as a block within the area.</p> <p>3. Orientation. Not applicable</p> <p>Static/Dynamic: D</p> | <p>Template</p> <div data-bbox="841 489 1195 674" style="text-align: center;"> </div> <p style="text-align: center;">G*FPATS---****X</p> |
| | <p>Example</p> <div data-bbox="841 1024 1195 1209" style="text-align: center;"> </div> <p style="text-align: center;">G*FPATS---****X</p> |

MIL-STD-2525C
APPENDIX B

TABLE B-IV. Military operations tactical graphics - Continued.

| GRAPHIC | IMAGES |
|---|---|
| <p>TACGRP.FSUPP.ARS.ARATGT.BMARA</p> <p>TACTICAL GRAPHICS FIRE SUPPORT AREAS AREA TARGET BOMB AREA</p> <p>Hierarchy: 2.X.4.3.1.5</p> <p><u>Parameters:</u></p> <p>1. Anchor Points. This graphic requires at least three anchor points to define the boundary of the area. Add as many points as necessary to accurately reflect the area's size and shape.</p> <p>2. Size/Shape. Determined by the anchor points. The information field should be moveable within the area.</p> <p>3. Orientation. Not applicable.</p> <p>Static/Dynamic: D</p> | <p>Template</p> <div data-bbox="846 489 1198 674" style="text-align: center;"> </div> <p style="text-align: center;">G*FPATB---****X</p> |
| | <p>Example</p> <div data-bbox="846 1024 1198 1209" style="text-align: center;"> </div> <p style="text-align: center;">G*FPATB---****X</p> |

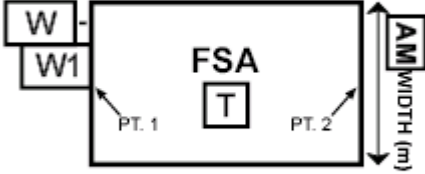

MIL-STD-2525C
APPENDIX B

TABLE B-IV. Military operations tactical graphics - Continued.

| GRAPHIC | IMAGES |
|---|---|
| <p>TACGRP.FSUPP.ARS.C2ARS</p> <p>TACTICAL GRAPHICS FIRE SUPPORT AREAS COMMAND & CONTROL AREAS</p> <p>Hierarchy: 2.X.4.3.2</p> <p>Static/Dynamic: N/A</p> | <p>N/A</p> |
| <p>TACGRP.FSUPP.ARS.C2ARS.FSA</p> <p>TACTICAL GRAPHICS FIRE SUPPORT AREAS COMMAND & CONTROL AREAS FIRE SUPPORT AREA (FSA)</p> <p>Hierarchy: 2.X.4.3.2.1</p> <p>Static/Dynamic: N/A</p> | <p>N/A</p> |
| <p>TACGRP.FSUPP.ARS.C2ARS.FSA.IRR</p> <p>TACTICAL GRAPHICS FIRE SUPPORT AREAS COMMAND & CONTROL AREAS FIRE SUPPORT AREA (FSA) IRREGULAR</p> <p>Hierarchy: 2.X.4.3.2.1.1</p> <p><u>Parameters:</u></p> <p>1. Anchor Points. The graphic requires at least three anchor points to define the boundary of the area. Add as many points as necessary to accurately reflect the area's size and shape.</p> <p>2. Size/Shape. Determined by the anchor points. The information field should be moveable within the area.</p> <p>3. Orientation. Not applicable.</p> <p>Static/Dynamic: D</p> | <p>Template</p> <div data-bbox="824 968 1230 1283" data-label="Image"> <p>The diagram shows an irregular polygon representing a Fire Support Area (FSA). Three anchor points are marked with boxes: 'W' at the top-left, 'W1' at the bottom-left, and 'T' at the right side. The text 'FSA' is centered within the polygon.</p> </div> <p>G*FPACSL--****X</p> |
| | <p>Example</p> <div data-bbox="850 1503 1230 1818" data-label="Image"> <p>The diagram shows an irregular polygon representing a Fire Support Area (FSA VII). The text 'FSA VII' is centered within the polygon.</p> </div> <p>G*FPACSL--****X</p> |

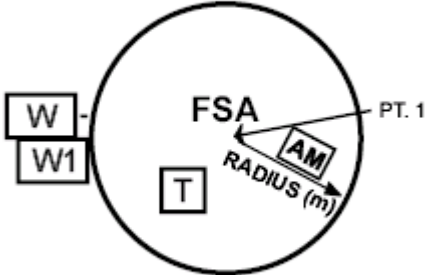

MIL-STD-2525C
APPENDIX B

TABLE B-IV. Military operations tactical graphics - Continued.

| GRAPHIC | IMAGES |
|--|--|
| <p>TACGRP.FSUPP.ARS.C2ARS.FSA.RTG</p> <p>TACTICAL GRAPHICS FIRE SUPPORT AREAS COMMAND & CONTROL AREAS FIRE SUPPORT AREA (FSA) RECTANGULAR</p> <p>Hierarchy: 2.X.4.3.2.1.2</p> <p>Parameters:</p> <p>1. Anchor Points. This graphic requires two anchor points and a width, defined in meters, to define the boundary of the area. Points 1 and 2 will be located in the center of two opposing sides of the rectangle.</p> <p>2. Size/Shape. Size: As determined by the anchor points. The anchor points determine the length of the rectangle. The width, defined in meters, will determine the width of the rectangle. Shape: Rectangle. The information fields should be moveable and scaleable.</p> <p>3. Orientation. As determined by the anchor points.</p> <p>Static/Dynamic: D</p> | <p>Template</p>  <p>G*FPACSR--****X</p> |
| | <p>Example</p>  <p>G*FPACSR--****X</p> |

MIL-STD-2525C
APPENDIX B

TABLE B-IV. Military operations tactical graphics - Continued.

| GRAPHIC | IMAGES |
|--|---|
| <p>TACGRP.FSUPP.ARS.C2ARS.FSA.CIRCLR</p> <p>TACTICAL GRAPHICS FIRE SUPPORT AREAS COMMAND & CONTROL AREAS FIRE SUPPORT AREA (FSA) CIRCULAR</p> <p>Hierarchy: 2.X.4.3.2.1.3</p> <p>Parameters:</p> <p>1. Anchor Points. This graphic requires one (1) anchor point and a radius. Point 1 defines the center point of the graphic.</p> <p>2. Size/Shape. Size: The radius, defined in meters, defines the size. Shape: Circle. The information fields should be scaleable within the circle.</p> <p>3. Orientation. Not applicable.</p> <p>Static/Dynamic: D</p> | <p>Template</p>  <p>G*FPACSC--****X</p> |
| | <p>Example</p>  <p>G*FPACSC--****X</p> |

MIL-STD-2525C
APPENDIX B

TABLE B-IV. Military operations tactical graphics - Continued.

| GRAPHIC | IMAGES |
|--|---|
| <p>TACGRP.FSUPP.ARS.C2ARS.ACA</p> <p>TACTICAL GRAPHICS FIRE SUPPORT AREAS COMMAND & CONTROL AREAS AIRSPACE COORDINATION AREA (ACA)</p> <p>Hierarchy: 2.X.4.3.2.2</p> <p>Static/Dynamic: N/A</p> | <p>N/A</p> |
| <p>TACGRP.FSUPP.ARS.C2ARS.ACA.IRR</p> <p>TACTICAL GRAPHICS FIRE SUPPORT AREAS COMMAND & CONTROL AREAS AIRSPACE COORDINATION AREA (ACA) IRREGULAR</p> <p>Hierarchy: 2.X.4.3.2.2.1</p> <p><u>Parameters:</u></p> <ol style="list-style-type: none"> Anchor Points. This graphic requires at least three anchor points to define the boundary of the area. Add as many points as necessary to accurately reflect the area's size and shape. Size/Shape. Determined by the anchor points. The information fields should be moveable and scalable as a block within the area. Orientation. Not applicable. <p>Static/Dynamic: D</p> | <p>Template</p> <div data-bbox="829 705 1211 1052" data-label="Image"> </div> <p>G*FPACAL--***X</p> |
| | <p>Example</p> <div data-bbox="829 1241 1211 1587" data-label="Image"> </div> <p>G*FPACAL--***X</p> |

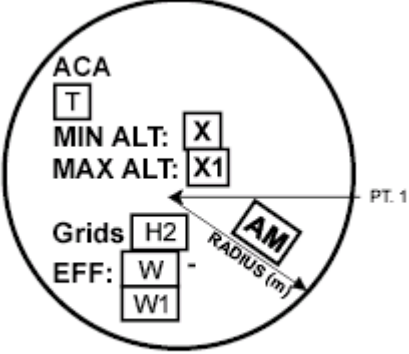

MIL-STD-2525C
APPENDIX B

TABLE B-IV. Military operations tactical graphics - Continued.

| GRAPHIC | IMAGES |
|--|--|
| <p>TACGRP.FSUPP.ARS.C2ARS.ACA.RTG</p> <p>TACTICAL GRAPHICS FIRE SUPPORT AREAS COMMAND & CONTROL AREAS AIRSPACE COORDINATION AREA (ACA) RECTANGULAR</p> <p>Hierarchy: 2.X.4.3.2.2.2</p> <p><u>Parameters:</u></p> <p>1. Anchor Points. This graphic requires two anchor points and a width, defined in meters, to define the boundary of the area. Points 1 and 2 will be located in the center of two opposing sides of the rectangle.</p> <p>2. Size/Shape. Size: As determined by the anchor points. The anchor points determine the length of the rectangle. The width, defined in meters, will determine the width of the rectangle. Shape: Rectangle. The information fields should be moveable and scaleable.</p> <p>3. Orientation. As determined by the anchor points.</p> <p>Static/Dynamic: D</p> | <p>Template</p> <div data-bbox="829 451 1235 724" style="text-align: center;"> <p>The diagram shows a rectangular box representing the ACA. Inside the box, the text is arranged as follows: 'ACA' at the top left, 'T' in a box below it, 'MIN ALT: X' and 'MAX ALT: X1' to the right of 'T', 'Grids H2' to the right of 'MAX ALT', and 'EFF: W -' and 'W1' at the bottom. Two anchor points are indicated: 'PT. 1' at the left side and 'PT. 2' at the right side. A vertical double-headed arrow on the right side is labeled 'AM WIDTH (m)'.</p> </div> <p style="text-align: center;">G*FPACAR--****X</p> |
| | <p>Example</p> <div data-bbox="829 989 1211 1262" style="text-align: center;"> <p>The diagram shows a rectangular box containing the following text: 'ACA', '53ID (M)', 'MIN ALT: 500 FT AGL', 'MAX ALT: 3000 FT AGL', 'GridsNK2313 to NK3013', 'EFF: 281400ZAPR-', and '281530ZAPR'.</p> </div> <p style="text-align: center;">G*FPACAR--****X</p> |

MIL-STD-2525C
APPENDIX B

TABLE B-IV. Military operations tactical graphics - Continued.

| GRAPHIC | IMAGES |
|--|---|
| <p>TACGRP.FSUPP.ARS.C2ARS.ACA.CIRCL R</p> <p>TACTICAL GRAPHICS FIRE SUPPORT AREAS COMMAND & CONTROL AREAS AIRSPACE COORDINATION AREA (ACA) CIRCULAR</p> <p>Hierarchy: 2.X.4.3.2.2.3</p> <p>Parameters:</p> <p>1. Anchor Points. This graphic requires one (1) anchor point and a radius. Point 1 defines the center point of the graphic.</p> <p>2. Size/Shape. Size: The radius, defined in meters, defines the size. Shape: Circle. The information fields should be scaleable within the circle.</p> <p>3. Orientation. Not applicable.</p> <p>Static/Dynamic: D</p> | <p>Template</p>  <p>G*FPACAC--****X</p> |
| | <p>Example</p>  <p>G*FPACAC--****X</p> |

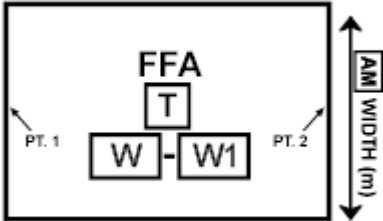
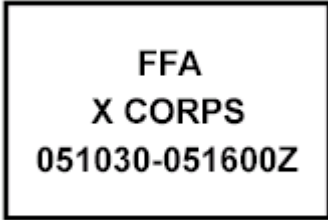
MIL-STD-2525C
APPENDIX B

TABLE B-IV. Military operations tactical graphics - Continued.

| GRAPHIC | IMAGES |
|--|---|
| <p>TACGRP.FSUPP.ARS.C2ARS.FFA</p> <p>TACTICAL GRAPHICS FIRE SUPPORT AREAS COMMAND & CONTROL AREAS FREE FIRE AREA (FFA)</p> <p>Hierarchy: 2.X.4.3.2.3</p> <p>Static/Dynamic: N/A</p> | <p>N/A</p> |
| <p>TACGRP.FSUPP.ARS.C2ARS.FFA.IRR</p> <p>TACTICAL GRAPHICS FIRE SUPPORT AREAS COMMAND & CONTROL AREAS FREE FIRE AREA (FFA) IRREGULAR</p> <p>Hierarchy: 2.X.4.3.2.3.1</p> <p><u>Parameters:</u></p> <p>1. Anchor Points. This graphic requires at least three anchor points to define the boundary of the area. Add as many points as necessary to accurately reflect the area's size and shape.</p> <p>2. Size/Shape. Determined by the anchor points. The information fields should be moveable and scalable as a block within the area.</p> | <p>Template</p> <div data-bbox="852 703 1230 1018" data-label="Image"> <p>The diagram shows an irregular polygon representing a Free Fire Area (FFA). Inside the polygon, there is a small square containing the letter 'T' (target). Below the target, there are two rectangular boxes, one containing 'W' and the other containing 'W1', representing weapon positions.</p> </div> <p>G*FPACFI--****X</p> |
| <p>3. Orientation. Not applicable.</p> <p>Static/Dynamic: D</p> | <p>Example</p> <div data-bbox="852 1239 1230 1554" data-label="Image"> <p>The diagram shows an irregular polygon representing a Free Fire Area (FFA). Inside the polygon, the text 'FFA' is at the top, followed by 'X CORPS' and the coordinates '051030-051600Z'.</p> </div> <p>G*FPACFI--****X</p> |

MIL-STD-2525C
APPENDIX B

TABLE B-IV. Military operations tactical graphics - Continued.

| GRAPHIC | IMAGES |
|---|--|
| <p>TACGRP.FSUPP.ARS.C2ARS.FFA.RTG</p> <p>TACTICAL GRAPHICS FIRE SUPPORT AREAS COMMAND & CONTROL AREAS FREE FIRE AREA (FFA) RECTANGULAR</p> <p>Hierarchy: 2.X.4.3.2.3.2</p> <p>Parameters:</p> <p>1. Anchor Points. This graphic requires two anchor points and a width, defined in meters, to define the boundary of the area. Points 1 and 2 will be located in the center of two opposing sides of the rectangle.</p> <p>2. Size/Shape. Size: As determined by the anchor points. The anchor points determine the length of the rectangle. The width, defined in meters, will determine the width of the rectangle. Shape: Rectangle. The information fields should be moveable and scaleable.</p> <p>3. Orientation. As determined by the anchor points.</p> <p>Static/Dynamic: D</p> | <p>Template</p>  <p>G*FPACFR--****X</p> |
| | <p>Example</p>  <p>G*FPACFR--****X</p> |

MIL-STD-2525C
APPENDIX B

TABLE B-IV. Military operations tactical graphics - Continued.

| GRAPHIC | IMAGES |
|---|---|
| <p>TACGRP.FSUPP.ARS.C2ARS.FFA.CIRCL R</p> <p>TACTICAL GRAPHICS FIRE SUPPORT AREAS COMMAND & CONTROL AREAS FREE FIRE AREA (FFA) CIRCULAR</p> <p>Hierarchy: 2.X.4.3.2.3.3</p> <p><u>Parameters:</u></p> <p>1. Anchor Points. This graphic requires one (1) anchor point and a radius. Point 1 defines the center point of the graphic.</p> <p>2. Size/Shape. Size: The radius, defined in meters, defines the size. Shape: Circle. The information fields should be scaleable within the circle.</p> <p>3. Orientation. Not applicable.</p> <p>Static/Dynamic: D</p> | <p>Template</p> <div data-bbox="883 453 1218 726" data-label="Diagram"> </div> <p>G*FPACFC--****X</p> |
| | <p>Example</p> <div data-bbox="883 989 1159 1262" data-label="Diagram"> </div> <p>G*FPACFC--****X</p> |

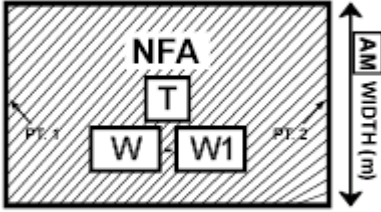

MIL-STD-2525C
APPENDIX B

TABLE B-IV. Military operations tactical graphics - Continued.

| GRAPHIC | IMAGES |
|---|--|
| <p>TACGRP.FSUPP.ARS.C2ARS.NFA</p> <p>TACTICAL GRAPHICS FIRE SUPPORT AREAS COMMAND & CONTROL AREAS NO-FIRE AREA (NFA)</p> <p>Hierarchy: 2.X.4.3.2.4</p> <p>Static/Dynamic: N/A</p> | <p>N/A</p> |
| <p>TACGRP.FSUPP.ARS.C2ARS.NFA.IRR</p> <p>TACTICAL GRAPHICS FIRE SUPPORT AREAS COMMAND & CONTROL AREAS NO-FIRE AREA (NFA) IRREGULAR</p> <p>Hierarchy: 2.X.4.3.2.4.1</p> <p><u>Parameters:</u></p> <p>1. Anchor Points. This graphic requires at least three anchor points to define the boundary of the area. Add as many points as necessary to accurately reflect the area's size and shape.</p> <p>2. Size/Shape. Determined by the anchor points. The information fields should be movable and scalable as a block within the area.</p> | <p>Template</p> <div data-bbox="852 703 1230 1018" data-label="Image"> </div> <p>G*FPACNI--****X</p> |
| <p>3. Orientation. Not applicable.</p> <p>Static/Dynamic: D</p> | <p>Example</p> <div data-bbox="852 1239 1230 1554" data-label="Image"> </div> <p>G*FPACNI--****X</p> |

MIL-STD-2525C
APPENDIX B

TABLE B-IV. Military operations tactical graphics - Continued.

| GRAPHIC | IMAGES |
|--|--|
| <p>TACGRP.FSUPP.ARS.C2ARS.NFA.RTG</p> <p>TACTICAL GRAPHICS FIRE SUPPORT AREAS COMMAND & CONTROL AREAS NO-FIRE AREA (NFA) RECTANGULAR</p> <p>Hierarchy: 2.X.4.3.2.4.2</p> <p>Parameters:</p> <p>1. Anchor Points. This graphic requires two anchor points and a width, defined in meters, to define the boundary of the area. Points 1 and 2 will be located in the center of two opposing sides of the rectangle.</p> <p>2. Size/Shape. Size: As determined by the anchor points. The anchor points determine the length of the rectangle. The width, defined in meters, will determine the width of the rectangle. Shape: Rectangle. The information fields should be moveable and scaleable within the rectangle.</p> <p>3. Orientation. As determined by the anchor points.</p> <p>Static/Dynamic: D</p> | <p>Template</p>  <p>G*FPACNR--****X</p> |
| | <p>Example</p>  <p>G*FPACNR--****X</p> |

MIL-STD-2525C
APPENDIX B

TABLE B-IV. Military operations tactical graphics - Continued.

| GRAPHIC | IMAGES |
|---|---|
| <p>TACGRP.FSUPP.ARS.C2ARS.NFA.CIRCL R</p> <p>TACTICAL GRAPHICS FIRE SUPPORT AREAS COMMAND & CONTROL AREAS NO-FIRE AREA (NFA) CIRCULAR</p> <p>Hierarchy: 2.X.4.3.2.4.3</p> <p><u>Parameters:</u></p> <p>1. Anchor Points. This graphic requires one (1) anchor point and a radius. Point 1 defines the center point of the graphic.</p> <p>2. Size/Shape. Size: The radius, defined in meters, defines the size. Shape: Circle. The information fields should be scaleable within the circle.</p> <p>3. Orientation. Not applicable.</p> <p>Static/Dynamic: D</p> | <p>Template</p> <div data-bbox="883 453 1214 726" data-label="Image"> </div> <p>G*FPACNC--****X</p> |
| | <p>Example</p> <div data-bbox="883 989 1159 1262" data-label="Image"> </div> <p>G*FPACNC--****X</p> |

MIL-STD-2525C
APPENDIX B

TABLE B-IV. Military operations tactical graphics - Continued.

| GRAPHIC | IMAGES |
|---|---|
| <p>TACGRP.FSUPP.ARS.C2ARS.RFA</p> <p>TACTICAL GRAPHICS FIRE SUPPORT AREAS COMMAND & CONTROL AREAS RESTRICTIVE FIRE AREA (RFA)</p> <p>Hierarchy: 2.X.4.3.2.5</p> <p>Static/Dynamic: N/A</p> | <p>N/A</p> |
| <p>TACGRP.FSUPP.ARS.C2ARS.RFA.IRR</p> <p>TACTICAL GRAPHICS FIRE SUPPORT AREAS COMMAND & CONTROL AREAS RESTRICTIVE FIRE AREA (RFA) IRREGULAR</p> <p>Hierarchy: 2.X.4.3.2.5.1</p> <p><u>Parameters:</u></p> <p>1. Anchor Points. This graphic requires at least three anchor points to define the boundary of the area. Add as many points as necessary to accurately reflect the area's size and shape.</p> <p>2. Size/Shape. Determined by the anchor points. The information fields should be moveable and scalable as a block within the area.</p> | <p>Template</p> <div data-bbox="852 709 1230 1024" data-label="Image"> <p>The diagram shows an irregular polygon representing a Restrictive Fire Area (RFA). Inside the polygon, the text 'RFA' is centered at the top. Below it is a small square containing the letter 'T'. At the bottom, there are two rectangular boxes, the left one containing 'W' and the right one containing 'W1', separated by a hyphen.</p> </div> <p>G*FPACRI--****X</p> |
| <p>3. Orientation. Not applicable.</p> <p>Static/Dynamic: D</p> | <p>Example</p> <div data-bbox="852 1245 1230 1560" data-label="Image"> <p>The diagram shows an irregular polygon representing a Restrictive Fire Area (RFA). Inside the polygon, the text 'RFA' is centered at the top. Below it is 'X CORPS' and at the bottom is the alphanumeric string '051030-051600Z'.</p> </div> <p>G*FPACRI--****X</p> |

MIL-STD-2525C
APPENDIX B

TABLE B-IV. Military operations tactical graphics - Continued.

| GRAPHIC | IMAGES |
|--|---|
| <p>TACGRP.FSUPP.ARS.C2ARS.RFA.RTG</p> <p>TACTICAL GRAPHICS FIRE SUPPORT AREAS COMMAND & CONTROL AREAS RESTRICTIVE FIRE AREA (RFA) RECTANGULAR</p> <p>Hierarchy: 2.X.4.3.2.5.2</p> <p>Parameters:</p> <p>1. Anchor Points. This graphic requires two anchor points and a width, defined in meters, to define the boundary of the area. Points 1 and 2 will be located in the center of two opposing sides of the rectangle.</p> <p>2. Size/Shape. Size: As determined by the anchor points. The anchor points determine the length of the rectangle. The width, defined in meters, will determine the width of the rectangle. Shape: Rectangle. The information fields should be moveable and scaleable.</p> <p>3. Orientation. As determined by the anchor points.</p> <p>Static/Dynamic: D</p> | <p>Template</p> <div data-bbox="857 478 1235 699" style="text-align: center;"> </div> <p style="text-align: center;">G*FPACRR--****X</p> |
| | <p>Example</p> <div data-bbox="857 1016 1183 1234" style="text-align: center;"> </div> <p style="text-align: center;">G*FPACRR--****X</p> |

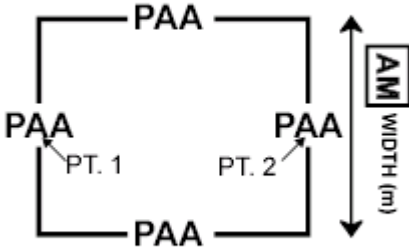
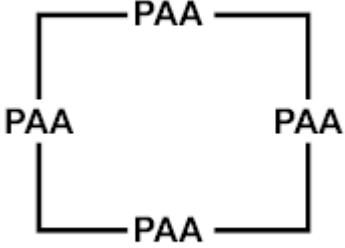
MIL-STD-2525C
APPENDIX B

TABLE B-IV. Military operations tactical graphics - Continued.

| GRAPHIC | IMAGES |
|--|---|
| <p>TACGRP.FSUPP.ARS.C2ARS.RFA.CIRCL R</p> <p>TACTICAL GRAPHICS FIRE SUPPORT AREAS COMMAND & CONTROL AREAS RESTRICTIVE FIRE AREA (RFA) CIRCULAR</p> <p>Hierarchy: 2.X.4.3.2.5.3</p> <p><u>Parameters:</u></p> <p>1. Anchor Points. This graphic requires one (1) anchor point and a radius. Point 1 defines the center point of the graphic.</p> <p>2. Size/Shape. Size: The radius, defined in meters, defines the size. Shape: Circle. The information fields should be scaleable within the circle.</p> <p>3. Orientation. Not applicable.</p> <p>Static/Dynamic: D</p> | <p>Template</p> <div data-bbox="883 449 1214 726" data-label="Image"> </div> <p>G*FPACRC--****X</p> |
| | <p>Example</p> <div data-bbox="883 989 1159 1266" data-label="Image"> </div> <p>G*FPACRC--****X</p> |

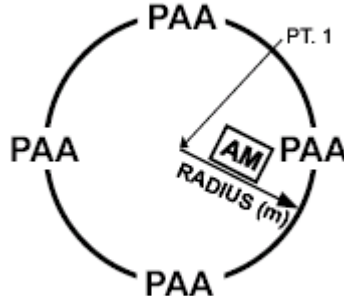
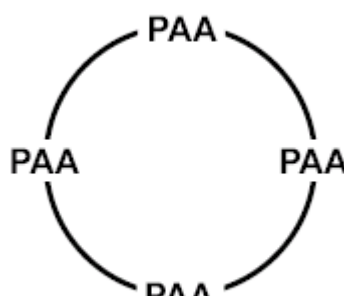
MIL-STD-2525C
APPENDIX B

TABLE B-IV. Military operations tactical graphics - Continued.

| GRAPHIC | IMAGES |
|---|--|
| <p>TACGRP.FSUPP.ARS.C2ARS.PAA</p> <p>TACTICAL GRAPHICS FIRE SUPPORT AREAS COMMAND & CONTROL AREAS POSITION AREA FOR ARTILLERY (PAA)</p> <p>Hierarchy: 2.X.4.3.2.6</p> <p>Static/Dynamic: N/A</p> | <p>N/A</p> |
| <p>TACGRP.FSUPP.ARS.C2ARS.PAA.RTG</p> <p>TACTICAL GRAPHICS FIRE SUPPORT AREAS COMMAND & CONTROL AREAS POSITION AREA FOR ARTILLERY (PAA) RECTANGULAR</p> <p>Hierarchy: 2.X.4.3.2.6.1</p> <p><u>Parameters:</u></p> <p>1. Anchor Points. This graphic requires two anchor points and a width, defined in meters, to define the boundary of the area. Points 1 and 2 will be located in the center of two opposing sides of the rectangle.</p> <p>2. Size/Shape. Determined by the anchor points.</p> <p>3. Orientation. Not applicable.</p> <p>Static/Dynamic: D</p> | <p>Template</p>  <p>G*FPACPR--****X</p> |
| | <p>Example</p>  <p>G*FPACPR--****X</p> |

MIL-STD-2525C
APPENDIX B

TABLE B-IV. Military operations tactical graphics - Continued.

| GRAPHIC | IMAGES |
|---|---|
| <p>TACGRP.FSUPP.ARS.C2ARS.PAA.CIRCLER</p> <p>TACTICAL GRAPHICS FIRE SUPPORT AREAS COMMAND & CONTROL AREAS POSITION AREA FOR ARTILLERY (PAA) CIRCULAR</p> <p>Hierarchy: 2.X.4.3.2.6.2</p> <p>Parameters:</p> <p>1. Anchor Points. This graphic requires one (1) anchor point and a radius. Point 1 defines the center point of the graphic.</p> <p>2. Size/Shape. Size: The radius, defined in meters, defines the size. Shape: Circle. The information fields should be scaleable within the circle.</p> <p>3. Orientation. Not applicable.</p> <p>Static/Dynamic: D</p> | <p>Template</p>  <p style="text-align: center;">G*FPACPC--****X</p> |
| | <p>Example</p>  <p style="text-align: center;">G*FPACPC--****X</p> |

MIL-STD-2525C
APPENDIX B

TABLE B-IV. Military operations tactical graphics - Continued.

| GRAPHIC | IMAGES |
|--|--|
| <p>TACGRP.FSUPP.ARS.C2ARS.SNSZ</p> <p>TACTICAL GRAPHICS FIRE SUPPORT AREAS COMMAND & CONTROL AREAS SENSOR ZONE</p> <p>Hierarchy: N/A</p> <p>Static/Dynamic: N/A</p> | <p>N/A</p> |
| <p>TACGRP.FSUPP.ARS.C2ARS.SNSZ.IRR</p> <p>TACTICAL GRAPHICS FIRE SUPPORT AREAS COMMAND & CONTROL AREAS SENSOR ZONE IRREGULAR</p> <p>Hierarchy: N/A</p> <p><u>Parameters:</u></p> <p>1. Anchor Points. This graphic requires a minimum of three anchor points to define the boundary of the area. Add as many points as necessary to accurately reflect the area's size and shape.</p> <p>2. Size/Shape. Determined by the anchor points. The information fields should be moveable and scaleable within the area.</p> | <p>Template</p> <div data-bbox="850 709 1230 1024" data-label="Image"> </div> <p>G*FPACEL--****X</p> |
| <p>3. Orientation. Not applicable.</p> <p>Static/Dynamic: D</p> | <p>Example</p> <div data-bbox="850 1247 1230 1562" data-label="Image"> </div> <p>G*FPACEL--****X</p> |

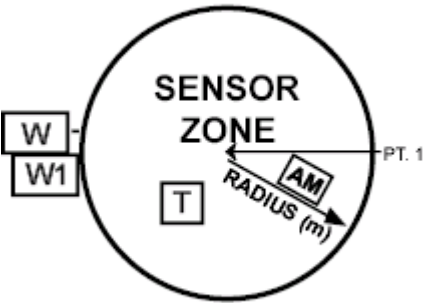

MIL-STD-2525C
APPENDIX B

TABLE B-IV. Military operations tactical graphics - Continued.

| GRAPHIC | IMAGES |
|---|---|
| <p>TACGRP.FSUPP.ARS.C2ARS.SNSZ.RTG</p> <p>TACTICAL GRAPHICS FIRE SUPPORT AREAS COMMAND & CONTROL AREAS SENSOR ZONE RECTANGULAR</p> <p>Hierarchy: N/A</p> <p>Parameters:</p> <p>1. Anchor Points. This graphic requires two anchor points and a width, defined in meters, to define the boundary of the area. Points 1 and 2 will be located in the center of two opposing sides of the rectangle.</p> <p>2. Size/Shape. Size: As determined by the anchor points. The anchor points determine the length of the rectangle. The width, defined in meters, will determine the width of the rectangle. Shape: Rectangle. The information fields should be moveable and scaleable.</p> <p>3. Orientation. As determined by the anchor points.</p> <p>Static/Dynamic: D</p> | <p>Template</p> <div data-bbox="808 491 1235 684" style="text-align: center;"> </div> <p style="text-align: center;">G*FPACER--****X</p> |
| | <p>Example</p> <div data-bbox="873 1031 1172 1224" style="text-align: center;"> </div> <p style="text-align: center;">G*FPACER--****X</p> |

MIL-STD-2525C
APPENDIX B

TABLE B-IV. Military operations tactical graphics - Continued.

| GRAPHIC | IMAGES |
|--|---|
| <p>TACGRP.FSUPP.ARS.C2ARS.SNSZ.CIRCLR</p> <p>TACTICAL GRAPHICS FIRE SUPPORT AREAS COMMAND & CONTROL AREAS SENSOR ZONE CIRCULAR</p> <p>Hierarchy: N/A</p> <p><u>Parameters:</u></p> <p>1. Anchor Points. This graphic requires one (1) anchor point and a radius. Point 1 defines the center point of the graphic.</p> <p>2. Size/Shape. Size: The radius, defined in meters, defines the size. Shape: Circle. The information fields should be scaleable within the circle.</p> <p>3. Orientation. Not applicable.</p> <p>Static/Dynamic: D</p> | <p>Template</p>  <p>G*FPACEC--****X</p> |
| | <p>Example</p>  <p>G*FPACEC--****X</p> |

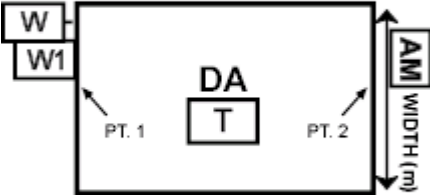
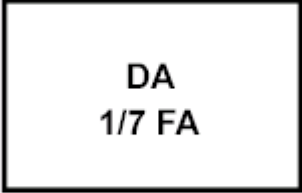
MIL-STD-2525C
APPENDIX B

TABLE B-IV. Military operations tactical graphics - Continued.

| GRAPHIC | IMAGES |
|---|---|
| <p>TACGRP.FSUPP.ARS.C2ARS.DA</p> <p>TACTICAL GRAPHICS FIRE SUPPORT AREAS COMMAND & CONTROL AREAS DEAD SPACE AREA (DA)</p> <p>Hierarchy: N/A</p> <p>Static/Dynamic: N/A</p> | <p>N/A</p> |
| <p>TACGRP.FSUPP.ARS.C2ARS.DA.IRR</p> <p>TACTICAL GRAPHICS FIRE SUPPORT AREAS COMMAND & CONTROL AREAS DEAD SPACE AREA (DA) IRREGULAR</p> <p>Hierarchy: N/A</p> <p><u>Parameters:</u></p> <p>1. Anchor Points. This graphic requires a minimum of three anchor points to define the boundary of the area. Add as many points as necessary to accurately reflect the area's size and shape.</p> <p>2. Size/Shape. Determined by the anchor points. The information fields should be moveable and scaleable within the area.</p> | <p>Template</p> <div data-bbox="852 703 1230 1018" data-label="Image"> <p>The diagram shows an irregular polygon representing a dead space area. Inside the polygon, the letters 'DA' are centered. Below 'DA' is a small square box containing the letter 'T'. To the left of the polygon, there are two stacked rectangular boxes: the top one contains 'W' and the bottom one contains 'W1'. A short horizontal line segment connects the right side of the 'W' box to the top-left corner of the polygon.</p> </div> <p>G*FPACDI--****X</p> |
| <p>3. Orientation. Not applicable.</p> <p>Static/Dynamic: D</p> | <p>Example</p> <div data-bbox="852 1239 1230 1554" data-label="Image"> <p>The diagram shows an irregular polygon representing a dead space area. Inside the polygon, the letters 'DA' are centered, with '1/7 FA' centered below them.</p> </div> <p>G*FPACDI--****X</p> |

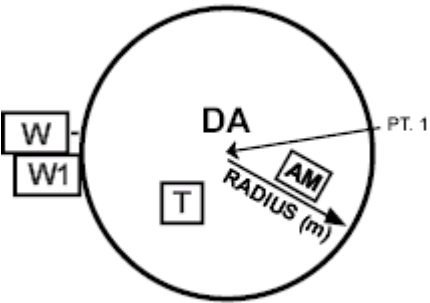
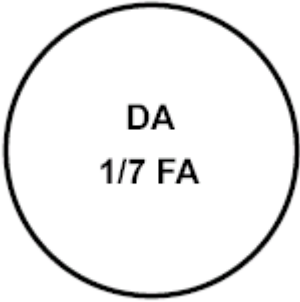
MIL-STD-2525C
APPENDIX B

TABLE B-IV. Military operations tactical graphics - Continued.

| GRAPHIC | IMAGES |
|--|--|
| <p>TACGRP.FSUPP.ARS.C2ARS.DA.RTG</p> <p>TACTICAL GRAPHICS FIRE SUPPORT AREAS COMMAND & CONTROL AREAS DEAD SPACE AREA (DA) RECTANGULAR</p> <p>Hierarchy: N/A</p> <p>Parameters:</p> <p>1. Anchor Points. This graphic requires two anchor points and a width, defined in meters, to define the boundary of the area. Points 1 and 2 will be located in the center of two opposing sides of the rectangle.</p> <p>2. Size/Shape. Size: As determined by the anchor points. The anchor points determine the length of the rectangle. The width, defined in meters, will determine the width of the rectangle. Shape: Rectangle. The information fields should be moveable and scaleable.</p> <p>3. Orientation. As determined by the anchor points.</p> <p>Static/Dynamic: D</p> | <p>Template</p>  <p>G*FPACDR--****X</p> |
| | <p>Example</p>  <p>G*FPACDR--****X</p> |

MIL-STD-2525C
APPENDIX B

TABLE B-IV. Military operations tactical graphics - Continued.

| GRAPHIC | IMAGES |
|--|---|
| <p>TACGRP.FSUPP.ARS.C2ARS.DA.CIRCLR</p> <p>TACTICAL GRAPHICS FIRE SUPPORT AREAS COMMAND & CONTROL AREAS DEAD SPACE AREA (DA) CIRCULAR</p> <p>Hierarchy: N/A</p> <p>Parameters:</p> <p>1. Anchor Points. This graphic requires one (1) anchor point and a radius. Point 1 defines the center point of the graphic.</p> <p>2. Size/Shape. Size: The radius, defined in meters, defines the size. Shape: Circle. The information fields should be scaleable within the circle.</p> | <p>Template</p>  <p>G*FPACDC--****X</p> |
| <p>3. Orientation. Not applicable.</p> <p>Static/Dynamic: D</p> | <p>Example</p>  <p>G*FPACDC--****X</p> |

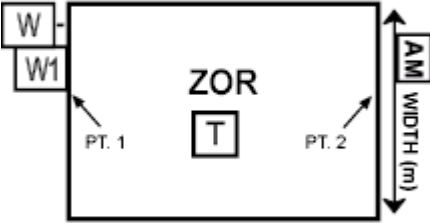

MIL-STD-2525C
APPENDIX B

TABLE B-IV. Military operations tactical graphics - Continued.

| GRAPHIC | IMAGES |
|--|--|
| <p>TACGRP.FSUPP.ARS.C2ARS.ZOR</p> <p>TACTICAL GRAPHICS FIRE SUPPORT AREAS COMMAND & CONTROL AREAS ZONE OF RESPONSIBILITY (ZOR)</p> <p>Hierarchy: N/A</p> <p>Static/Dynamic: N/A</p> | <p>N/A</p> |
| <p>TACGRP.FSUPP.ARS.C2ARS.ZOR.IRR</p> <p>TACTICAL GRAPHICS FIRE SUPPORT AREAS COMMAND & CONTROL AREAS ZONE OF RESPONSIBILITY (ZOR) IRREGULAR</p> <p>Hierarchy: N/A</p> <p><u>Parameters:</u></p> <p>1. Anchor Points. This graphic requires a minimum of three anchor points to define the boundary of the area. Add as many points as necessary to accurately reflect the area's size and shape.</p> <p>2. Size/Shape. Determined by the anchor points. The information fields should be moveable and scaleable within the area.</p> <p>3. Orientation. Not applicable.</p> <p>Static/Dynamic: D</p> | <p>Template</p> <div data-bbox="852 703 1226 1018" data-label="Image"> </div> <p>G*FPACZI--****X</p> |
| | <p>Example</p> <div data-bbox="852 1239 1226 1554" data-label="Image"> </div> <p>G*FPACZI--****X</p> |

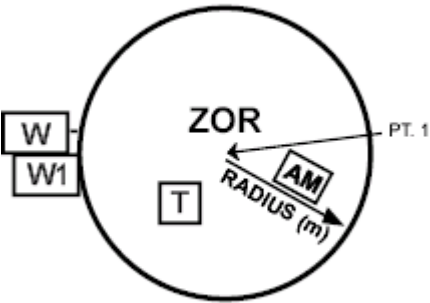
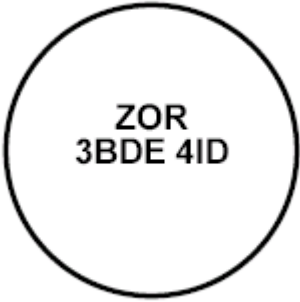
MIL-STD-2525C
APPENDIX B

TABLE B-IV. Military operations tactical graphics - Continued.

| GRAPHIC | IMAGES |
|---|--|
| <p>TACGRP.FSUPP.ARS.C2ARS.ZOR.RTG</p> <p>TACTICAL GRAPHICS FIRE SUPPORT AREAS COMMAND & CONTROL AREAS ZONE OF RESPONSIBILITY (ZOR) RECTANGULAR</p> <p>Hierarchy: N/A</p> <p>Parameters:</p> <p>1. Anchor Points. This graphic requires two anchor points and a width, defined in meters, to define the boundary of the area. Points 1 and 2 will be located in the center of two opposing sides of the rectangle.</p> <p>2. Size/Shape. Size: As determined by the anchor points. The anchor points determine the length of the rectangle. The width, defined in meters, will determine the width of the rectangle. Shape: Rectangle. The information fields should be moveable and scaleable.</p> <p>3. Orientation. As determined by the anchor points.</p> <p>Static/Dynamic: D</p> | <p>Template</p>  <p>G*FPACZR--****X</p> |
| | <p>Example</p>  <p>G*FPACZR--****X</p> |

MIL-STD-2525C
APPENDIX B

TABLE B-IV. Military operations tactical graphics - Continued.

| GRAPHIC | IMAGES |
|---|---|
| <p>TACGRP.FSUPP.ARS.C2ARS.ZOR.CIRCL R</p> <p>TACTICAL GRAPHICS FIRE SUPPORT AREAS COMMAND & CONTROL AREAS ZONE OF RESPONSIBILITY (ZOR) CIRCULAR</p> <p>Hierarchy: N/A</p> <p><u>Parameters:</u></p> <p>1. Anchor Points. This graphic requires one (1) anchor point and a radius. Point 1 defines the center point of the graphic.</p> <p>2. Size/Shape. Size: The radius, defined in meters, defines the size. Shape: Circle. The information fields should be scaleable within the circle.</p> <p>3. Orientation. Not applicable.</p> <p>Static/Dynamic: D</p> | <p>Template</p>  <p>G*FPACZC--****X</p> |
| | <p>Example</p>  <p>G*FPACZC--****X</p> |

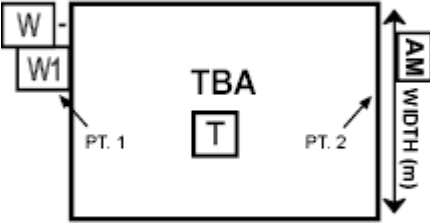

MIL-STD-2525C
APPENDIX B

TABLE B-IV. Military operations tactical graphics - Continued.

| GRAPHIC | IMAGES |
|--|--|
| <p>TACGRP.FSUPP.ARS.C2ARS.TBA</p> <p>TACTICAL GRAPHICS FIRE SUPPORT AREAS COMMAND & CONTROL AREAS TARGET BUILD-UP AREA (TBA)</p> <p>Hierarchy: N/A</p> <p>Static/Dynamic: N/A</p> | <p>N/A</p> |
| <p>TACGRP.FSUPP.ARS.C2ARS.TBA.IRR</p> <p>TACTICAL GRAPHICS FIRE SUPPORT AREAS COMMAND & CONTROL AREAS TARGET BUILD-UP AREA (TBA) IRREGULAR</p> <p>Hierarchy: N/A</p> <p><u>Parameters:</u></p> <p>1. Anchor Points. This graphic requires at least three anchor points to define the boundary of the area. Add as many points as necessary to accurately reflect the area's size and shape.</p> <p>2. Size/Shape. Determined by the anchor points. The information fields should be moveable and scaleable within the area.</p> | <p>Template</p> <div data-bbox="852 703 1230 1018" data-label="Image"> </div> <p>G*FPACBI--****X</p> |
| <p>3. Orientation. Not applicable.</p> <p>Static/Dynamic: D</p> | <p>Example</p> <div data-bbox="852 1239 1230 1554" data-label="Image"> </div> <p>G*FPACBI--****X</p> |

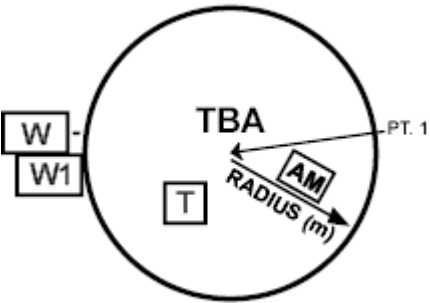
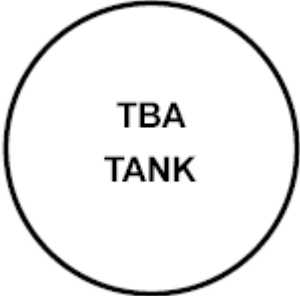
MIL-STD-2525C
APPENDIX B

TABLE B-IV. Military operations tactical graphics - Continued.

| GRAPHIC | IMAGES |
|---|--|
| <p>TACGRP.FSUPP.ARS.C2ARS.TBA.RTG</p> <p>TACTICAL GRAPHICS FIRE SUPPORT AREAS COMMAND & CONTROL AREAS TARGET BUILD-UP AREA (TBA) RECTANGULAR</p> <p>Hierarchy: N/A</p> <p>Parameters:</p> <p>1. Anchor Points. This graphic requires two anchor points and a width, defined in meters, to define the boundary of the area. Points 1 and 2 will be located in the center of two opposing sides of the rectangle.</p> <p>2. Size/Shape. Size: As determined by the anchor points. The anchor points determine the length of the rectangle. The width, defined in meters, will determine the width of the rectangle. Shape: Rectangle. The information fields should be moveable and scaleable.</p> <p>3. Orientation. As determined by the anchor points.</p> <p>Static/Dynamic: D</p> | <p>Template</p>  <p>G*FPACBR--****X</p> |
| | <p>Example</p>  <p>G*FPACBR--****X</p> |

MIL-STD-2525C
APPENDIX B

TABLE B-IV. Military operations tactical graphics - Continued.

| GRAPHIC | IMAGES |
|---|---|
| <p>TACGRP.FSUPP.ARS.C2ARS.TBA.CIRCLER</p> <p>TACTICAL GRAPHICS FIRE SUPPORT AREAS COMMAND & CONTROL AREAS TARGET BUILD-UP AREA (TBA) CIRCULAR</p> <p>Hierarchy: N/A</p> <p><u>Parameters:</u></p> <p>1. Anchor Points. This graphic requires one (1) anchor point and a radius. Point 1 defines the center point of the graphic.</p> <p>2. Size/Shape. Size: The radius, defined in meters, defines the size. Shape: Circle. The information fields should be scaleable within the circle.</p> <p>3. Orientation. Not applicable.</p> <p>Static/Dynamic: D</p> | <p>Template</p>  <p>G*FPACBC--****X</p> |
| | <p>Example</p>  <p>G*FPACBC--****X</p> |

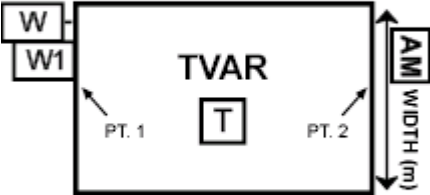

MIL-STD-2525C
APPENDIX B

TABLE B-IV. Military operations tactical graphics - Continued.

| GRAPHIC | IMAGES |
|---|--|
| <p>TACGRP.FSUPP.ARS.C2ARS.TVAR</p> <p>TACTICAL GRAPHICS FIRE SUPPORT AREAS COMMAND & CONTROL AREAS TARGET VALUE AREA (TVAR)</p> <p>Hierarchy: N/A</p> <p>Static/Dynamic: N/A</p> | <p>N/A</p> |
| <p>TACGRP.FSUPP.ARS.C2ARS.TVAR.IRR</p> <p>TACTICAL GRAPHICS FIRE SUPPORT AREAS COMMAND & CONTROL AREAS TARGET VALUE AREA (TVAR) IRREGULAR</p> <p>Hierarchy: N/A</p> <p><u>Parameters:</u></p> <p>1. Anchor Points. This graphic requires at least three anchor points to define the boundary of the area. Add as many points as necessary to accurately reflect the area's size and shape.</p> <p>2. Size/Shape. Determined by the anchor points. The information fields should be moveable and scaleable within the area.</p> | <p>Template</p> <div data-bbox="850 709 1230 1024" data-label="Image"> </div> <p>G*FPACVI--****X</p> |
| <p>3. Orientation. Not applicable.</p> <p>Static/Dynamic: D</p> | <p>Example</p> <div data-bbox="850 1247 1230 1562" data-label="Image"> </div> <p>G*FPACVI--****X</p> |

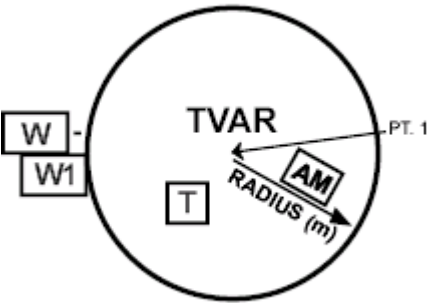
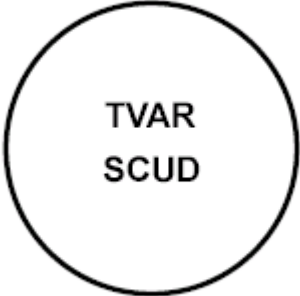
MIL-STD-2525C
APPENDIX B

TABLE B-IV. Military operations tactical graphics - Continued.

| GRAPHIC | IMAGES |
|--|--|
| <p>TACGRP.FSUPP.ARS.C2ARS.TVAR.RTG</p> <p>TACTICAL GRAPHICS FIRE SUPPORT AREAS COMMAND & CONTROL AREAS TARGET VALUE AREA (TVAR) RECTANGULAR</p> <p>Hierarchy: N/A</p> <p>Parameters:</p> <p>1. Anchor Points. This graphic requires two anchor points and a width, defined in meters, to define the boundary of the area. Points 1 and 2 will be located in the center of two opposing sides of the rectangle.</p> <p>2. Size/Shape. Size: As determined by the anchor points. The anchor points determine the length of the rectangle. The width, defined in meters, will determine the width of the rectangle. Shape: Rectangle. The information fields should be moveable and scaleable.</p> <p>3. Orientation. As determined by the anchor points.</p> <p>Static/Dynamic: D</p> | <p>Template</p>  <p>G*FPACVR--****X</p> |
| | <p>Example</p>  <p>G*FPACVR--****X</p> |

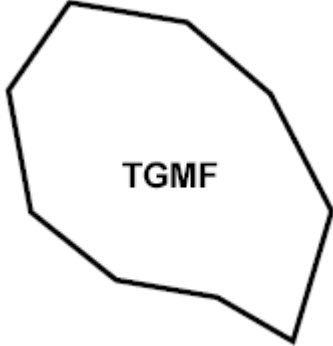
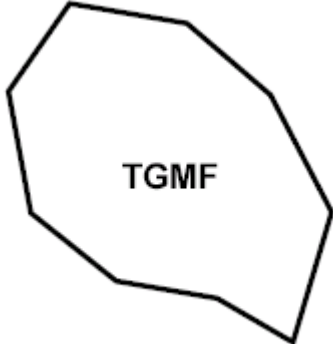
MIL-STD-2525C
APPENDIX B

TABLE B-IV. Military operations tactical graphics - Continued.

| GRAPHIC | IMAGES |
|--|---|
| <p>TACGRP.FSUPP.ARS.C2ARS.TVAR.CIRC LR</p> <p>TACTICAL GRAPHICS FIRE SUPPORT AREAS COMMAND & CONTROL AREAS TARGET VALUE AREA (TVAR) CIRCULAR</p> <p>Hierarchy: N/A</p> <p><u>Parameters:</u></p> <p>1. Anchor Points. This graphic requires one (1) anchor point and a radius. Point 1 defines the center point of the graphic.</p> <p>2. Size/Shape. Size: The radius, defined in meters, defines the size. Shape: Circle. The information fields should be scaleable within the circle.</p> <p>3. Orientation. Not applicable.</p> <p>Static/Dynamic: D</p> | <p>Template</p>  <p>G*FPACVC--****X</p> |
| | <p>Example</p>  <p>G*FPACVC--****X</p> |

MIL-STD-2525C
APPENDIX B

TABLE B-IV. Military operations tactical graphics - Continued.

| GRAPHIC | IMAGES |
|--|---|
| <p>TACGRP.FSUPP.ARS.C2ARS.TGMF</p> <p>TACTICAL GRAPHICS FIRE SUPPORT AREAS COMMAND & CONTROL AREAS TERMINALLY GUIDED MUNITION FOOTPRINT (TGMF)</p> <p>Hierarchy: N/A</p> <p>Parameters:</p> <ol style="list-style-type: none"> 1. Anchor Points. This graphic requires at least three anchor points to define the boundary of the area. Add as many points as necessary to accurately reflect the area's size and shape. 2. Size/Shape. Determined by the anchor points. 3. Orientation. Not applicable. | <p>Template</p>  <p>G*FPACT---****X</p> |
| <p>Static/Dynamic: D</p> | <p>Example</p>  <p>G*FPACT---****X</p> |

MIL-STD-2525C
APPENDIX B

TABLE B-IV. Military operations tactical graphics - Continued.

| GRAPHIC | IMAGES |
|---|--|
| <p>TACGRP.FSUPP.ARS.TGTAQZ</p> <p>TACTICAL GRAPHICS FIRE SUPPORT AREAS TARGET ACQUISITION ZONES</p> <p>Hierarchy: 2.X.4.3.3</p> <p>Static/Dynamic: N/A</p> | <p>N/A</p> |
| <p>TACGRP.FSUPP.ARS.TGTAQZ.ATIZ</p> <p>TACTICAL GRAPHICS FIRE SUPPORT AREAS TARGET ACQUISITION ZONES ARTILLERY TARGET INTELLIGENCE (ATI) ZONE</p> <p>Hierarchy: 2.X.4.3.3.1</p> <p>Static/Dynamic: N/A</p> | <p>N/A</p> |
| <p>TACGRP.FSUPP.ARS.TGTAQZ.ATIZ.IRR</p> <p>TACTICAL GRAPHICS FIRE SUPPORT AREAS TARGET ACQUISITION ZONES ARTILLERY TARGET INTELLIGENCE (ATI) ZONE IRREGULAR</p> <p>Hierarchy: 2.X.4.3.3.1.1</p> <p><u>Parameters:</u></p> <p>1. Anchor Points. This graphic requires a minimum of three (3) and a maximum of six (6) anchor points to define the boundary of the area. The anchor points shall be sequentially numbered, in increments of one (1), beginning with point one (1).</p> <p>2. Size/Shape. Determined by the anchor points. The information fields should be moveable and scaleable within the area.</p> <p>3. Orientation. Not applicable.</p> <p>Static/Dynamic: D</p> | <p>Template</p> <div data-bbox="836 997 1201 1312" data-label="Diagram"> </div> <p>G*FPAZII--****X</p> |
| | <p>Example</p> <div data-bbox="836 1533 1201 1848" data-label="Diagram"> </div> <p>G*FPAZII--****X</p> |

MIL-STD-2525C
APPENDIX B

TABLE B-IV. Military operations tactical graphics - Continued.

| GRAPHIC | IMAGES |
|---|---|
| <p>TACGRP.FSUPP.ARS.TGTAQZ.ATIZ.RTG</p> <p>TACTICAL GRAPHICS FIRE SUPPORT AREAS TARGET ACQUISITION ZONES ARTILLERY TARGET INTELLIGENCE (ATI) ZONE RECTANGULAR</p> <p>Hierarchy: 2.X.4.3.3.1.2</p> <p><u>Parameters:</u></p> <p>1. Anchor Points. This graphic requires two anchor points and a width, defined in meters, to define the boundary of the area. Points 1 and 2 will be located in the center of two opposing sides of the rectangle.</p> <p>2. Size/Shape. Size: As determined by the anchor points. The anchor points determine the length of the rectangle. The width, defined in meters, will determine the width of the rectangle. Shape: Rectangle. The information fields should be moveable and scaleable.</p> <p>3. Orientation. As determined by the anchor points.</p> <p>Static/Dynamic: D</p> | <p>Template</p> <div data-bbox="808 489 1235 684" style="text-align: center;"> </div> <p style="text-align: center;">G*FPAZIR--****X</p> |
| | <p>Example</p> <div data-bbox="873 1031 1170 1224" style="text-align: center;"> </div> <p style="text-align: center;">G*FPAZIR--****X</p> |



MIL-STD-2525C
APPENDIX B

TABLE B-IV. Military operations tactical graphics - Continued.

| GRAPHIC | IMAGES |
|--|--|
| <p>TACGRP.FSUPP.ARS.TGTAQZ.CFFZ</p> <p>TACTICAL GRAPHICS FIRE SUPPORT AREAS TARGET ACQUISITION ZONES CALL FOR FIRE ZONE (CFFZ)</p> <p>Hierarchy: 2.X.4.3.3.2</p> <p>Static/Dynamic: N/A</p> | <p>N/A</p> |
| <p>TACGRP.FSUPP.ARS.TGTAQZ.CFFZ.IRR</p> <p>TACTICAL GRAPHICS FIRE SUPPORT AREAS TARGET ACQUISITION ZONES CALL FOR FIRE ZONE (CFFZ) IRREGULAR</p> <p>Hierarchy: 2.X.4.3.3.2.1</p> <p><u>Parameters:</u></p> <p>1. Anchor Points. This graphic requires a minimum of three (3) and a maximum of six (6) anchor points to define the boundary of the area. The anchor points shall be sequentially numbered, in increments of one (1), beginning with point one (1).</p> <p>2. Size/Shape. Determined by the anchor points. The information fields should be moveable and scaleable within the area.</p> <p>3. Orientation. Not applicable.</p> <p>Static/Dynamic: D</p> | <p>Template</p> <div data-bbox="836 709 1203 1024" data-label="Image"> </div> <p>G*FPAZXI--****X</p> |
| | <p>Example</p> <div data-bbox="836 1247 1203 1562" data-label="Image"> </div> <p>G*FPAZXI--****X</p> |

MIL-STD-2525C
APPENDIX B

TABLE B-IV. Military operations tactical graphics - Continued.

| GRAPHIC | IMAGES |
|---|--|
| <p>TACGRP.FSUPP.ARS.TGTAQZ.CFFZ.RTG</p> <p>TACTICAL GRAPHICS FIRE SUPPORT AREAS TARGET ACQUISITION ZONES CALL FOR FIRE ZONE (CFFZ) RECTANGULAR</p> <p>Hierarchy: 2.X.4.3.3.2.2</p> <p>Parameters:</p> <p>1. Anchor Points. This graphic requires two anchor points and a width, defined in meters, to define the boundary of the area. Points 1 and 2 will be located in the center of two opposing sides of the rectangle.</p> <p>2. Size/Shape. Size: As determined by the anchor points. The anchor points determine the length of the rectangle. The width, defined in meters, will determine the width of the rectangle. Shape: Rectangle. The information fields should be moveable and scaleable.</p> <p>3. Orientation. As determined by the anchor points.</p> <p>Static/Dynamic: D</p> | <p>Template</p>  <p>G*FPAZXR--****X</p> |
| | <p>Example</p>  <p>G*FPAZXR--****X</p> |

MIL-STD-2525C
APPENDIX B

TABLE B-IV. Military operations tactical graphics - Continued.

| GRAPHIC | IMAGES |
|---|--|
| <p>TACGRP.FSUPP.ARS.TGTAQZ.CNS</p> <p>TACTICAL GRAPHICS FIRE SUPPORT AREAS TARGET ACQUISITION ZONES CENSOR ZONE</p> <p>Hierarchy: 2.X.4.3.3.4</p> <p>Static/Dynamic: N/A</p> | <p>N/A</p> |
| <p>TACGRP.FSUPP.ARS.TGTAQZ.CNS.IRR</p> <p>TACTICAL GRAPHICS FIRE SUPPORT AREAS TARGET ACQUISITION ZONES CENSOR ZONE IRREGULAR</p> <p>Hierarchy: 2.X.4.3.3.4.1</p> <p><u>Parameters:</u></p> <p>1. Anchor Points. This graphic requires a minimum of three (3) and a maximum of six (6) anchor points to define the boundary of the area. The anchor points shall be sequentially numbered, in increments of one (1), beginning with point one (1).</p> <p>2. Size/Shape. Determined by the anchor points. The information fields should be moveable and scaleable within the area.</p> <p>3. Orientation. Not applicable.</p> <p>Static/Dynamic: D</p> | <p>Template</p> <div data-bbox="836 709 1203 1024" data-label="Image"> </div> <p>G*FPAZCI--****X</p> |
| | <p>Example</p> <div data-bbox="836 1245 1203 1560" data-label="Image"> </div> <p>G*FPAZCI--****X</p> |

MIL-STD-2525C
APPENDIX B

TABLE B-IV. Military operations tactical graphics - Continued.

| GRAPHIC | IMAGES |
|--|---|
| <p>TACGRP.FSUPP.ARS.TGTAQZ.CNS.RTG</p> <p>TACTICAL GRAPHICS FIRE SUPPORT AREAS TARGET ACQUISITION ZONES CENSOR ZONE RECTANGULAR</p> <p>Hierarchy: 2.X.4.3.3.4.2</p> <p>Parameters:</p> <p>1. Anchor Points. This graphic requires two anchor points and a width, defined in meters, to define the boundary of the area. Points 1 and 2 will be located in the center of two opposing sides of the rectangle.</p> <p>2. Size/Shape. Size: As determined by the anchor points. The anchor points determine the length of the rectangle. The width, defined in meters, will determine the width of the rectangle. Shape: Rectangle. The information fields should be moveable and scaleable.</p> <p>3. Orientation. As determined by the anchor points.</p> <p>Static/Dynamic: D</p> | <p>Template</p> <div data-bbox="808 491 1235 684" style="text-align: center;"> </div> <p style="text-align: center;">G*FPAZCR--****X</p> |
| | <p>Example</p> <div data-bbox="873 1031 1172 1224" style="text-align: center;"> </div> <p style="text-align: center;">G*FPAZCR--****X</p> |

MIL-STD-2525C
APPENDIX B

TABLE B-IV. Military operations tactical graphics - Continued.

| GRAPHIC | IMAGES |
|--|--|
| <p>TACGRP.FSUPP.ARS.TGTAQZ.CFZ</p> <p>TACTICAL GRAPHICS FIRE SUPPORT AREAS TARGET ACQUISITION ZONES CRITICAL FRIENDLY ZONE (CFZ)</p> <p>Hierarchy: 2.X.4.3.3.6</p> <p>Static/Dynamic: N/A</p> | <p>N/A</p> |
| <p>TACGRP.FSUPP.ARS.TGTAQZ.CFZ.IRR</p> <p>TACTICAL GRAPHICS FIRE SUPPORT AREAS TARGET ACQUISITION ZONES CRITICAL FRIENDLY ZONE (CFZ) IRREGULAR</p> <p>Hierarchy: 2.X.4.3.3.6.1</p> <p><u>Parameters:</u></p> <p>1. Anchor Points. This graphic requires a minimum of three (3) and a maximum of six (6) anchor points to define the boundary of the area. The anchor points shall be sequentially numbered, in increments of one (1), beginning with point one (1).</p> <p>2. Size/Shape. Determined by the anchor points. The information fields should be moveable and scaleable within the area.</p> <p>3. Orientation. Not applicable.</p> <p>Static/Dynamic: D</p> | <p>Template</p> <div data-bbox="836 709 1203 1024" data-label="Image"> </div> <p>G*FPAZFI--****X</p> |
| | <p>Example</p> <div data-bbox="836 1247 1203 1562" data-label="Image"> </div> <p>G*FPAZFI--****X</p> |

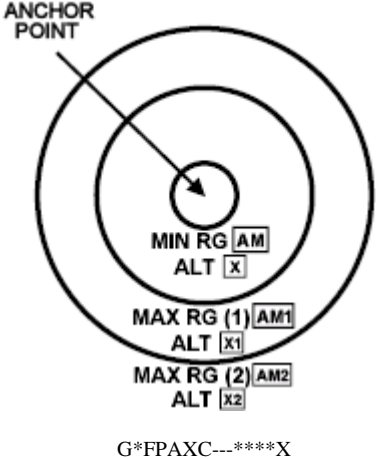
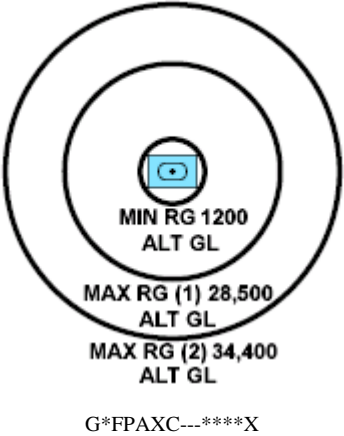
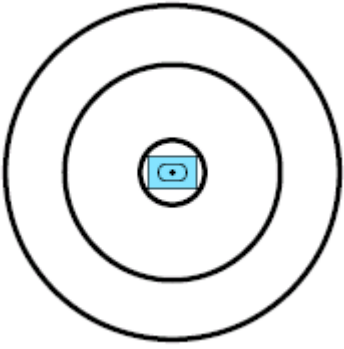
MIL-STD-2525C
APPENDIX B

TABLE B-IV. Military operations tactical graphics - Continued.

| GRAPHIC | IMAGES |
|---|--|
| <p>TACGRP.FSUPP.ARS.TGTAQZ.CFZ.RTG</p> <p>TACTICAL GRAPHICS FIRE SUPPORT AREAS TARGET ACQUISITION ZONES CRITICAL FRIENDLY ZONE (CFZ) RECTANGULAR</p> <p>Hierarchy: 2.X.4.3.3.6.2</p> <p>Parameters:</p> <p>1. Anchor Points. This graphic requires two anchor points and a width, defined in meters, to define the boundary of the area. Points 1 and 2 will be located in the center of two opposing sides of the rectangle.</p> <p>2. Size/Shape. Size: As determined by the anchor points. The anchor points determine the length of the rectangle. The width, defined in meters, will determine the width of the rectangle. Shape: Rectangle. The information fields should be moveable and scaleable.</p> <p>3. Orientation. As determined by the anchor points.</p> <p>Static/Dynamic: D</p> | <p>Template</p> <div data-bbox="808 491 1235 684" style="text-align: center;"> </div> <p style="text-align: center;">G*FPAZFR--****X</p> <p>Example</p> <div data-bbox="873 1031 1172 1224" style="text-align: center;"> </div> <p style="text-align: center;">G*FPAZFR--****X</p> |
| <p>TACGRP.FSUPP.ARS.WPNRF</p> <p>TACTICAL GRAPHICS FIRE SUPPORT AREAS WEAPON/SENSOR RANGE FANS</p> <p>Hierarchy: 2.X.4.3.4</p> <p>Static/Dynamic: N/A</p> | <p style="text-align: center;">N/A</p> |

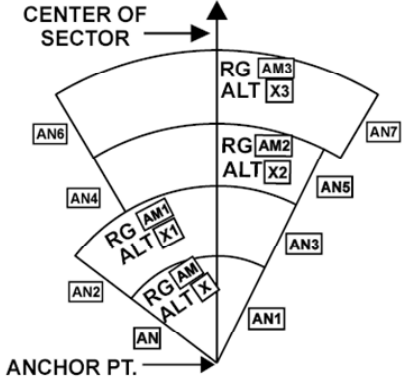
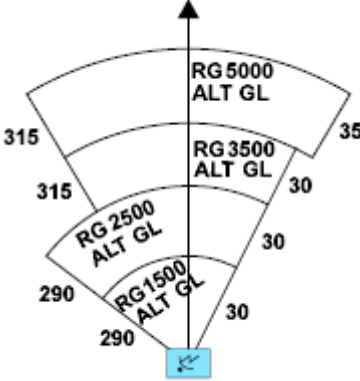
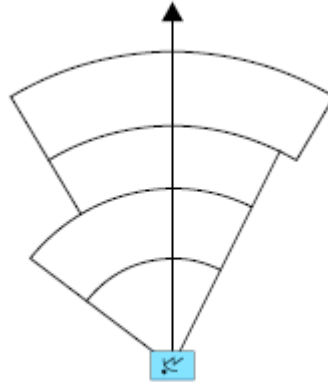
MIL-STD-2525C
APPENDIX B

TABLE B-IV. Military operations tactical graphics - Continued.

| GRAPHIC | IMAGES |
|--|--|
| <p>TACGRP.FSUPP.ARS.WPNRF.CIRCLR</p> <p>TACTICAL GRAPHICS FIRE SUPPORT AREAS WEAPON/SENSOR RANGE FANS CIRCULAR</p> <p>Hierarchy: 2.X.4.3.4.1</p> <p>Parameters:</p> <p>1. Anchor Points. This graphic requires one anchor point that defines an object at a dynamic grid location. This coordinate, which pinpoints the current physical location of a specific unit, weapon or sensor system, may change with the movement of the object. The symbol for that object is located at the anchor point.</p> <p>2. Size/Shape. The size is determined by the distance in meters from the object at the center of the range fan. The shapes are concentric circles. A minimum of one (1) and a maximum of three (3) concentric circles can be used.</p> <p>3. Orientation. The center point is typically centered over the known location of a weapon or sensor system.</p> <p>Static/Dynamic: D</p> <p>Note: The display of distance and altitude numerical values is not required. An altitude of zero indicates surface level.</p> | <p>Template</p>  <p>Example1</p>  |
| | <p>Example2</p>  <p>G*FPAXC---****X</p> |

MIL-STD-2525C
APPENDIX B

TABLE B-IV. Military operations tactical graphics - Continued.

| GRAPHIC | IMAGES |
|--|---|
| <p>TACGRP.FSUPP.ARS.WPNRF.SCR</p> <p>TACTICAL GRAPHICS FIRE SUPPORT AREAS WEAPON/SENSOR RANGE FANS SECTOR</p> <p>Hierarchy: 2.X.4.3.4.2</p> <p>Parameters:</p> <p>1. Anchor Points. This graphic requires one anchor point that defines an object at a dynamic grid location. This coordinate, which pinpoints the current physical location of a specific unit, weapon or sensor system, may change with the movement of the object. The symbol for that object is located at the anchor point.</p> <p>2. Size/Shape. Determined by the anchor point, azimuths measured from true north, and the distance (range) in meters. The Left Sector Azimuth is the angle measured from true north to the left sector limit/edge of the Sector Range Fan. The Right Sector Azimuth is the angle measured from true north to the right sector limit/edge of the Sector Range Fan. Multiple distances (ranges) and/or left and right sector limits/edges of the sector, as well as altitude, may be added as required to define the sector. All azimuths are in degrees. All distances (ranges) are in meters. All altitudes are in feet.</p> <p>3. Orientation. The center point is typically centered over the known location of a weapon or sensor system. The orientation may change as the object moves or changes.</p> <p>Static/Dynamic: D</p> <p>Note: Minimum and maximum distances (ranges), center of sector, left and right sector limits, and altitude may be displayed if desired but are not required to be displayed. An altitude of zero indicates surface level.</p> | <p>Template</p>  <p>G*FPAXS---****X</p> |
| | <p>Example1</p>  <p>G*FPAXS---****X</p> |
| | <p>Example2</p>  <p>G*FPAXS---****X</p> |

MIL-STD-2525C
APPENDIX B

TABLE B-IV. Military operations tactical graphics - Continued.

| GRAPHIC | IMAGES |
|---|---|
| <p>TACGRP.FSUPP.ARS.KLBOX</p> <p>TACTICAL GRAPHICS FIRE SUPPORT AREAS KILL BOX</p> <p>Hierarchy: N/A</p> <p>Static/Dynamic: D</p> | <p>N/A</p> |
| <p>TACGRP.FSUPP.ARS.KLBOX.BLUE</p> <p>TACTICAL GRAPHICS FIRE SUPPORT AREAS KILL BOX BLUE</p> <p>Hierarchy: N/A</p> <p>Static/Dynamic: d</p> | <p>N/A</p> |
| <p>TACGRP.FSUPP.ARS.KLBOX.BLUE.CIRC LR</p> <p>TACTICAL GRAPHICS FIRE SUPPORT AREAS KILL BOX BLUE CIRCULAR</p> <p>Hierarchy: N/A</p> <p><u>Parameters:</u></p> <p>1. Anchor Points. This graphic requires one (1) anchor point and a radius. Point 1 defines the center point of the graphic.</p> <p>2. Size/Shape. Size: The radius, defined in meters, defines the size. Shape: Circle. The information fields should be scaleable within the circle.</p> <p>3. Orientation. Not applicable.</p> <p>Static/Dynamic: D</p> | <p>Template</p> <div data-bbox="808 957 1192 1304" data-label="Diagram"> <p>The diagram shows a circle with diagonal hatching. A point labeled 'PT. 1' is on the left edge. A horizontal line with arrows at both ends is labeled 'RADIUS (m)'. Inside the circle, there are three boxes: 'T' at the top, and 'W' and 'W1' below it.</p> </div> <p>G*F-AKBC--****X</p> <p>Example</p> <div data-bbox="846 1493 1192 1839" data-label="Diagram"> <p>The diagram shows a circle with diagonal hatching. Inside the circle, the text 'BKB' is at the top, 'X CORPS' is in the middle, and '051030-051600Z' is at the bottom.</p> </div> <p>G*FPAKBC--****X</p> |

MIL-STD-2525C
APPENDIX B

TABLE B-IV. Military operations tactical graphics - Continued.

| GRAPHIC | IMAGES |
|---|--|
| <p>TACGRP.FSUPP.ARS.KLBOX.BLUE.IRR</p> <p>TACTICAL GRAPHICS FIRE SUPPORT AREAS KILL BOX BLUE IRREGULAR</p> <p>Hierarchy: N/A</p> <p>Parameters:</p> <p>1. Anchor Points. This graphic requires a minimum of three anchor points to define the boundary of the area. Add as many points as necessary to accurately reflect the area's size and shape.</p> <p>2. Size/Shape. Determined by the anchor points. The information fields should be moveable and scaleable within the area.</p> | <p>Template</p> <div data-bbox="852 399 1193 777" data-label="Image"> </div> <p>G*F-AKBI--***X</p> |
| <p>3. Orientation. Not applicable.</p> <p>Static/Dynamic: D</p> | <p>Example</p> <div data-bbox="852 934 1193 1312" data-label="Image"> </div> <p>G*FPAKBI--***X</p> |

MIL-STD-2525C
APPENDIX B

TABLE B-IV. Military operations tactical graphics - Continued.

| GRAPHIC | IMAGES |
|---|---|
| <p>TACGRP.FSUPP.ARS.KLBOX.BLUE.RTG</p> <p>TACTICAL GRAPHICS FIRE SUPPORT AREAS KILL BOX BLUE RECTANGULAR</p> <p>Hierarchy: N/A</p> <p>Parameters:</p> <p>1. Anchor Points. This graphic requires two anchor points and a width, defined in meters, to define the boundary of the area. Points 1 and 2 will be located in the center of two opposing sides of the rectangle.</p> <p>2. Size/Shape. Size: As determined by the anchor points. The anchor points determine the length of the rectangle. The width, defined in meters, will determine the width of the rectangle. Shape: Rectangle. The information fields should be moveable and scaleable.</p> <p>3. Orientation. As determined by the anchor points.</p> <p>Static/Dynamic: D</p> | <p>Template</p> <div data-bbox="846 472 1214 724" style="text-align: center;"> </div> <p style="text-align: center;">G*F-AKBR--****X</p> |
| | <p>Example</p> <div data-bbox="846 1008 1170 1260" style="text-align: center;"> </div> <p style="text-align: center;">G*FPAKBR--****X</p> |

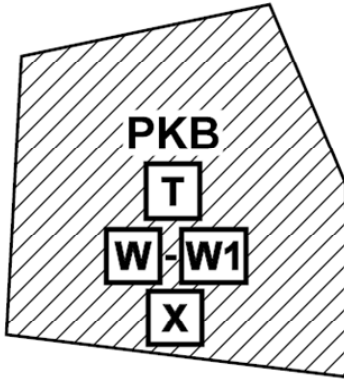
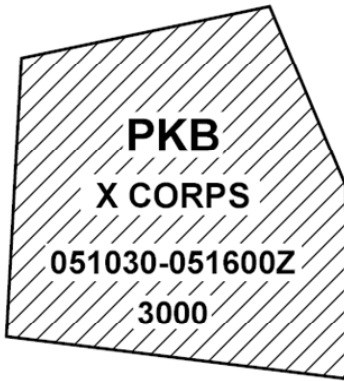
MIL-STD-2525C
APPENDIX B

TABLE B-IV. Military operations tactical graphics - Continued.

| GRAPHIC | IMAGES |
|--|---|
| <p>TACGRP.FSUPP.ARS.KLBOX.PURPLE</p> <p>TACTICAL GRAPHICS FIRE SUPPORT AREAS KILL BOX PURPLE</p> <p>Hierarchy: N/A</p> <p>Static/Dynamic: D</p> | <p>N/A</p> |
| <p>TACGRP.FSUPP.ARS.KLBOX.PURPLE.CIRCLR</p> <p>TACTICAL GRAPHICS FIRE SUPPORT AREAS KILL BOX PURPLE CIRCULAR</p> <p>Hierarchy: N/A</p> <p><u>Parameters:</u></p> <p>1. Anchor Points. This graphic requires one (1) anchor point and a radius. Point 1 defines the center point of the graphic.</p> <p>2. Size/Shape. Size: The radius, defined in meters, defines the size. Shape: Circle. The information fields should be scaleable within the circle.</p> <p>3. Orientation. Not applicable.</p> <p>Static/Dynamic: D</p> | <p>Template</p> <div data-bbox="812 693 1201 1050"> </div> <p>G*F-AKPC--****X</p> <p>Example</p> <div data-bbox="844 1218 1201 1575"> </div> <p>G*FPAKPC--****X</p> |

MIL-STD-2525C
APPENDIX B

TABLE B-IV. Military operations tactical graphics - Continued.

| GRAPHIC | IMAGES |
|---|--|
| <p>TACGRP.FSUPP.ARS.KLBOX.PURPLE.IR R</p> <p>TACTICAL GRAPHICS FIRE SUPPORT AREAS KILL BOX PURPLE IRREGULAR</p> <p>Hierarchy: N/A</p> <p><u>Parameters:</u></p> <p>1. Anchor Points. This graphic requires a minimum of three anchor points to define the boundary of the area. Add as many points as necessary to accurately reflect the area's size and shape.</p> <p>2. Size/Shape. Determined by the anchor points. The information fields should be moveable and scaleable within the area.</p> <p>3. Orientation. Not applicable.</p> <p>Static/Dynamic: D</p> | <p>Template</p>  <p>G*F-AKPI--***X</p> |
| | <p>Example</p>  <p>G*FPAKPI--***X</p> |

MIL-STD-2525C
APPENDIX B

TABLE B-IV. Military operations tactical graphics - Continued.

| GRAPHIC | IMAGES |
|--|--|
| <p>TACGRP.FSUPP.ARS.KLBOX.PURPLE.RTG</p> <p>TACTICAL GRAPHICS FIRE SUPPORT AREAS KILL BOX PURPLE RECTANGULAR</p> <p>Hierarchy: N/A</p> <p><u>Parameters:</u></p> <p>1. Anchor Points. This graphic requires two anchor points and a width, defined in meters, to define the boundary of the area. Points 1 and 2 will be located in the center of two opposing sides of the rectangle.</p> <p>2. Size/Shape. Size: As determined by the anchor points. The anchor points determine the length of the rectangle. The width, defined in meters, will determine the width of the rectangle. Shape: Rectangle. The information fields should be moveable and scaleable.</p> <p>3. Orientation. As determined by the anchor points.</p> <p>Static/Dynamic: D</p> | <p>Template</p> <div data-bbox="846 472 1218 724" data-label="Image"> </div> <p>G*F-AKPR--****X</p> |
| | <p>Example</p> <div data-bbox="846 1008 1169 1260" data-label="Image"> </div> <p>G*FPAKPR--****X</p> |

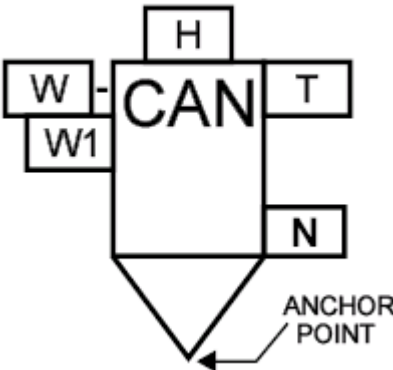

MIL-STD-2525C
APPENDIX B

TABLE B-IV. Military operations tactical graphics - Continued.

| GRAPHIC | IMAGES |
|--|---|
| <p>TACGRP.CSS</p> <p>TACTICAL GRAPHICS COMBAT SERVICE SUPPORT</p> <p>Hierarchy: 2.X.5</p> <p>Static/Dynamic: N/A</p> | <p>N/A</p> |
| <p>TACGRP.CSS.PNT</p> <p>TACTICAL GRAPHICS COMBAT SERVICE SUPPORT POINTS</p> <p>Hierarchy: 2.X.5.1</p> <p>Static/Dynamic: N/A</p> | <p>N/A</p> |
| <p>TACGRP.CSS.PNT.AEP</p> <p>TACTICAL GRAPHICS COMBAT SERVICE SUPPORT POINTS AMBULANCE EXCHANGE POINT</p> <p>Hierarchy: 2.X.5.1.1</p> <p><u>Parameters:</u></p> <ol style="list-style-type: none"> 1. Anchor Points. This graphic requires one anchor point. The point defines the tip of the inverted cone. 2. Size/Shape. Static. 3. Orientation. The graphic will typically be oriented upright, as shown in the example to the right, but will be rotatable in 90 degree increments . <p>Static/Dynamic: S</p> | <p>Template</p> <div data-bbox="834 863 1230 1234" data-label="Diagram"> </div> <p>G*SPPX----***X</p> |
| | <p>Example</p> <div data-bbox="938 1457 1170 1759" data-label="Diagram"> </div> <p>G*SPPX----***X</p> |

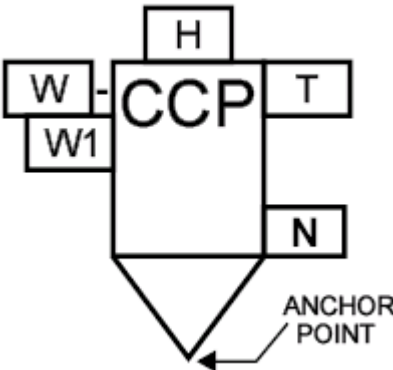

MIL-STD-2525C
APPENDIX B

TABLE B-IV. Military operations tactical graphics - Continued.

| GRAPHIC | IMAGES |
|---|---|
| <p>TACGRP.CSS.PNT.CBNP</p> <p>TACTICAL GRAPHICS COMBAT SERVICE SUPPORT POINTS CANNIBALIZATION POINT</p> <p>Hierarchy: 2.X.5.1.2</p> <p><u>Parameters:</u></p> <ol style="list-style-type: none"> 1. Anchor Points. This graphic requires one anchor point. The point defines the tip of the inverted cone. 2. Size/Shape. Static. 3. Orientation. The graphic will typically be oriented upright, as shown in the example to the right, but will be rotatable in 90 degree increments . | <p>Template</p>  <p>G*SPPC----***X</p> |
| <p>Static/Dynamic: S</p> | <p>Example</p>  <p>G*SPPC----***X</p> |

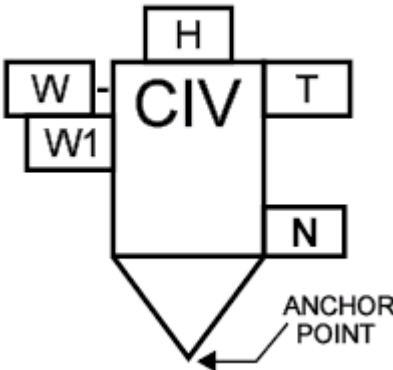

MIL-STD-2525C
APPENDIX B

TABLE B-IV. Military operations tactical graphics - Continued.

| GRAPHIC | IMAGES |
|--|---|
| <p>TACGRP.CSS.PNT.CCP</p> <p>TACTICAL GRAPHICS COMBAT SERVICE SUPPORT POINTS CASUALTY COLLECTION POINT</p> <p>Hierarchy: 2.X.5.1.3</p> <p><u>Parameters:</u></p> <ol style="list-style-type: none"> 1. Anchor Points. This graphic requires one anchor point. The point defines the tip of the inverted cone. 2. Size/Shape. Static. 3. Orientation. The graphic will typically be oriented upright, as shown in the example to the right, but will be rotatable in 90 degree increments . | <p>Template</p>  <p>G*SPPY----***X</p> |
| <p>Static/Dynamic: S</p> | <p>Example</p>  <p>G*SPPY----***X</p> |

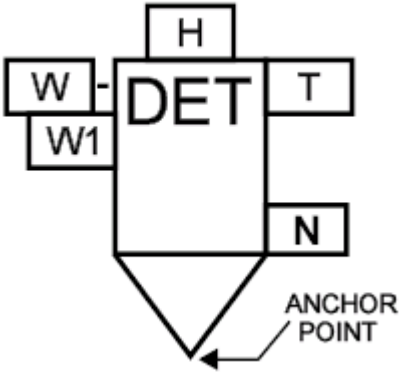

MIL-STD-2525C
APPENDIX B

TABLE B-IV. Military operations tactical graphics - Continued.

| GRAPHIC | IMAGES |
|--|---|
| <p>TACGRP.CSS.PNT.CVP</p> <p>TACTICAL GRAPHICS COMBAT SERVICE SUPPORT POINTS CIVILIAN COLLECTION POINT</p> <p>Hierarchy: 2.X.5.1.4</p> <p><u>Parameters:</u></p> <ol style="list-style-type: none"> 1. Anchor Points. This graphic requires one anchor point. The point defines the tip of the inverted cone. 2. Size/Shape. Static. 3. Orientation. The graphic will typically be oriented upright, as shown in the example to the right, but will be rotatable in 90 degree increments . | <p>Template</p>  <p>G*SPPT----***X</p> |
| <p>Static/Dynamic: S</p> | <p>Example</p>  <p>G*SPPT----***X</p> |

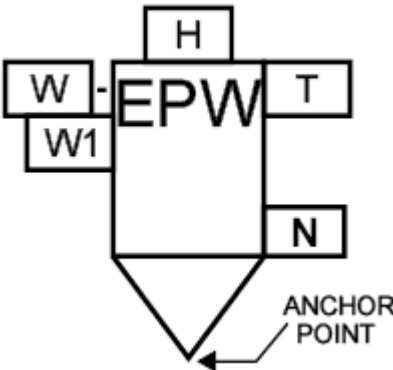

MIL-STD-2525C
APPENDIX B

TABLE B-IV. Military operations tactical graphics - Continued.

| GRAPHIC | IMAGES |
|--|---|
| <p>TACGRP.CSS.PNT.DCP</p> <p>TACTICAL GRAPHICS COMBAT SERVICE SUPPORT POINTS DETAINEE COLLECTION POINT</p> <p>Hierarchy: 2.X.5.1.5</p> <p><u>Parameters:</u></p> <ol style="list-style-type: none"> 1. Anchor Points. This graphic requires one anchor point. The point defines the tip of the inverted cone. 2. Size/Shape. Static. 3. Orientation. The graphic will typically be oriented upright, as shown in the example to the right, but will be rotatable in 90 degree increments . | <p>Template</p>  <p>G*SPPD----***X</p> |
| <p>Static/Dynamic: S</p> | <p>Example</p>  <p>G*SPPD----***X</p> |

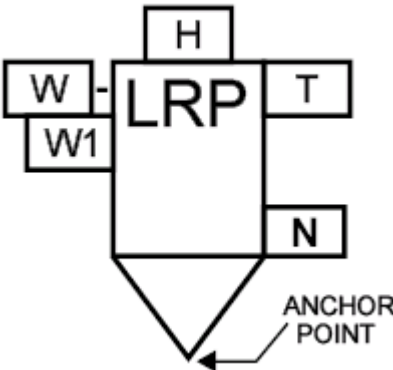

MIL-STD-2525C
APPENDIX B

TABLE B-IV. Military operations tactical graphics - Continued.

| GRAPHIC | IMAGES |
|---|---|
| <p>TACGRP.CSS.PNT.EPWCP</p> <p>TACTICAL GRAPHICS COMBAT SERVICE SUPPORT POINTS ENEMY PRISONER OF WAR (EPW) COLLECTION POINT</p> <p>Hierarchy: 2.X.5.1.6</p> <p><u>Parameters:</u></p> <ol style="list-style-type: none"> 1. Anchor Points. This graphic requires one anchor point. The point defines the tip of the inverted cone. 2. Size/Shape. Static. 3. Orientation. The graphic will typically be oriented upright, as shown in the example to the right, but will be rotatable in 90 degree increments . | <p>Template</p>  <p>G*SPPE----***X</p> |
| <p>Static/Dynamic: S</p> | <p>Example</p>  <p>G*SPPE----***X</p> |

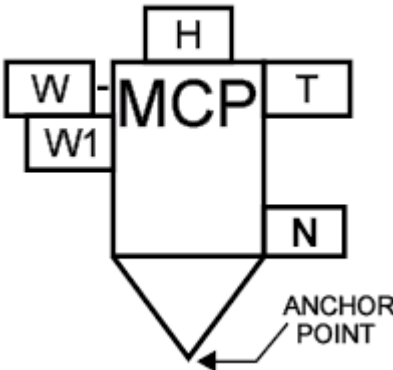

MIL-STD-2525C
APPENDIX B

TABLE B-IV. Military operations tactical graphics - Continued.

| GRAPHIC | IMAGES |
|--|---|
| <p>TACGRP.CSS.PNT.LRP</p> <p>TACTICAL GRAPHICS COMBAT SERVICE SUPPORT POINTS LOGISTICS RELEASE POINT (LRP)</p> <p>Hierarchy: 2.X.5.1.7</p> <p><u>Parameters:</u></p> <ol style="list-style-type: none"> 1. Anchor Points. This graphic requires one anchor point. The point defines the tip of the inverted cone. 2. Size/Shape. Static. 3. Orientation. The graphic will typically be oriented upright, as shown in the example to the right, but will be rotatable in 90 degree increments . | <p>Template</p>  <p>G*SPPL----***X</p> |
| <p>Static/Dynamic: S</p> | <p>Example</p>  <p>G*SPPL----***X</p> |

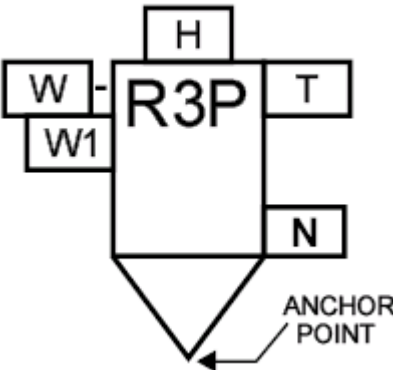

MIL-STD-2525C
APPENDIX B

TABLE B-IV. Military operations tactical graphics - Continued.

| GRAPHIC | IMAGES |
|---|--|
| <p>TACGRP.CSS.PNT.MCP</p> <p>TACTICAL GRAPHICS COMBAT SERVICE SUPPORT POINTS MAINTENANCE COLLECTION POINT</p> <p>Hierarchy: 2.X.5.1.8</p> <p><u>Parameters:</u></p> <ol style="list-style-type: none"> 1. Anchor Points. This graphic requires one anchor point. The point defines the tip of the inverted cone. 2. Size/Shape. Static. 3. Orientation. The graphic will typically be oriented upright, as shown in the example to the right, but will be rotatable in 90 degree increments . | <p>Template</p>  <p>The template diagram shows a central inverted cone with the text 'MCP' inside. Above the cone is a box labeled 'H'. To the left of the cone are two stacked boxes labeled 'W' and 'W1'. To the right of the cone is a box labeled 'T'. Below the cone is a box labeled 'N'. An arrow points to the bottom tip of the cone, labeled 'ANCHOR POINT'.</p> <p>G*SPPM----***X</p> |
| <p>Static/Dynamic: S</p> | <p>Example</p>  <p>The example diagram shows the MCP graphic oriented upright. The text 'MCP' is inside the inverted cone, and a large number '3' is positioned to the right of the cone.</p> <p>G*SPPM----***X</p> |

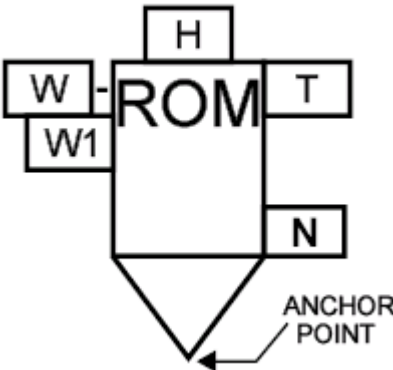

MIL-STD-2525C
APPENDIX B

TABLE B-IV. Military operations tactical graphics - Continued.

| GRAPHIC | IMAGES |
|---|--|
| <p>TACGRP.CSS.PNT.RRRP</p> <p>TACTICAL GRAPHICS COMBAT SERVICE SUPPORT POINTS REARM, REFUEL AND RESUPPLY POINT</p> <p>Hierarchy: 2.X.5.1.9</p> <p><u>Parameters:</u></p> <p>1. Anchor Points. This graphic requires one anchor point. The point defines the tip of the inverted cone.</p> <p>2. Size/Shape. Static.</p> <p>3. Orientation. The graphic will typically be oriented upright, as shown in the example to the right, but will be rotatable in 90 degree increments .</p> | <p>Template</p> <div style="text-align: center;">  <p>G*SPPR----***X</p> </div> |
| <p>Static/Dynamic: S</p> | <p>Example</p> <div style="text-align: center;">  <p>G*SPPR----***X</p> </div> |

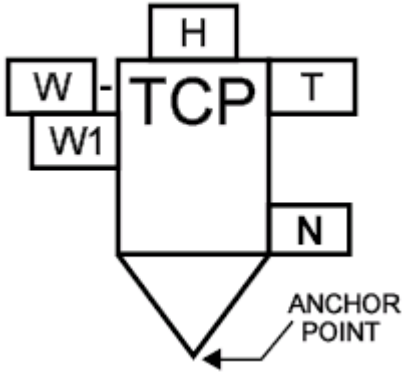

MIL-STD-2525C
APPENDIX B

TABLE B-IV. Military operations tactical graphics - Continued.

| GRAPHIC | IMAGES |
|---|---|
| <p>TACGRP.CSS.PNT.ROM</p> <p>TACTICAL GRAPHICS COMBAT SERVICE SUPPORT POINTS REFUEL ON THE MOVE (ROM) POINT</p> <p>Hierarchy: 2.X.5.1.10</p> <p>Parameters:</p> <ol style="list-style-type: none"> 1. Anchor Points. This graphic requires one anchor point. The point defines the tip of the inverted cone. 2. Size/Shape. Static. 3. Orientation. The graphic will typically be oriented upright, as shown in the example to the right, but will be rotatable in 90 degree increments . | <p>Template</p>  <p>G*SPPU----***X</p> |
| <p>Static/Dynamic: S</p> | <p>Example</p>  <p>G*SPPU----***X</p> |

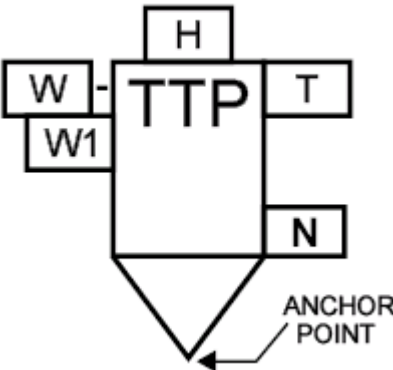

MIL-STD-2525C
APPENDIX B

TABLE B-IV. Military operations tactical graphics - Continued.

| GRAPHIC | IMAGES |
|--|---|
| <p>TACGRP.CSS.PNT.TCP</p> <p>TACTICAL GRAPHICS COMBAT SERVICE SUPPORT POINTS TRAFFIC CONTROL POST (TCP)</p> <p>Hierarchy: 2.X.5.1.11</p> <p><u>Parameters:</u></p> <ol style="list-style-type: none"> 1. Anchor Points. This graphic requires one anchor point. The point defines the tip of the inverted cone. 2. Size/Shape. Static. 3. Orientation. The graphic will typically be oriented upright, as shown in the example to the right, but will be rotatable in 90 degree increments . | <p>Template</p>  <p>G*SPPO----***X</p> |
| <p>Static/Dynamic: S</p> | <p>Example</p>  <p>G*SPPO----***X</p> |

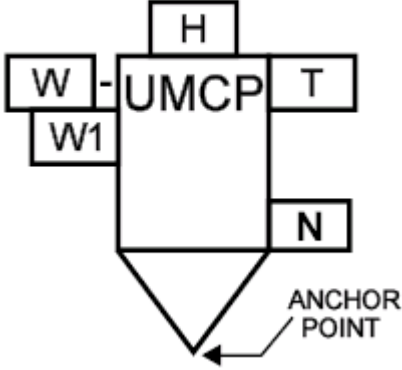

MIL-STD-2525C
APPENDIX B

TABLE B-IV. Military operations tactical graphics - Continued.

| GRAPHIC | IMAGES |
|--|---|
| <p>TACGRP.CSS.PNT.TTP</p> <p>TACTICAL GRAPHICS COMBAT SERVICE SUPPORT POINTS TRAILER TRANSFER POINT</p> <p>Hierarchy: 2.X.5.1.12</p> <p><u>Parameters:</u></p> <ol style="list-style-type: none"> 1. Anchor Points. This graphic requires one anchor point. The point defines the tip of the inverted cone. 2. Size/Shape. Static. 3. Orientation. The graphic will typically be oriented upright, as shown in the example to the right, but will be rotatable in 90 degree increments . | <p>Template</p>  <p>G*SPPI----***X</p> |
| <p>Static/Dynamic: S</p> | <p>Example</p>  <p>G*SPPI----***X</p> |

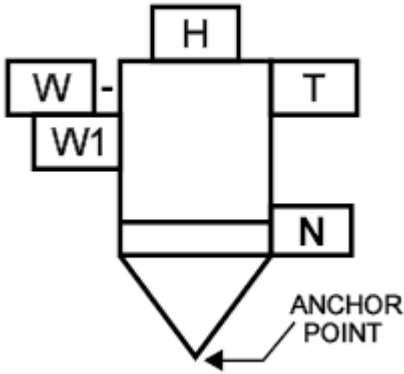
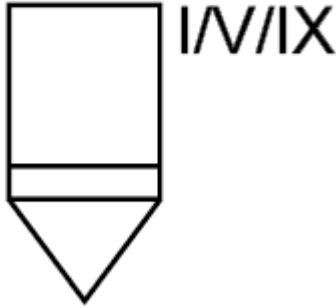
MIL-STD-2525C
APPENDIX B

TABLE B-IV. Military operations tactical graphics - Continued.

| GRAPHIC | IMAGES |
|--|---|
| <p>TACGRP.CSS.PNT.UMC</p> <p>TACTICAL GRAPHICS COMBAT SERVICE SUPPORT POINTS UNIT MAINTENANCE COLLECTION POINT</p> <p>Hierarchy: 2.X.5.1.13</p> <p><u>Parameters:</u></p> <p>1. Anchor Points. This graphic requires one anchor point. The point defines the tip of the inverted cone.</p> <p>2. Size/Shape. Static.</p> <p>3. Orientation. The graphic will typically be oriented upright, as shown in the example to the right, but will be rotatable in 90 degree increments .</p> | <p>Template</p>  <p>G*SPPN----***X</p> |
| <p>Static/Dynamic: S</p> | <p>Example</p>  <p>G*SPPN----***X</p> |

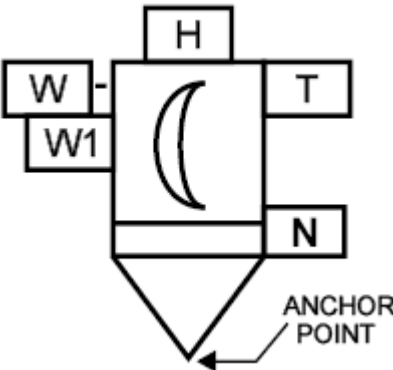

MIL-STD-2525C
APPENDIX B

TABLE B-IV. Military operations tactical graphics - Continued.

| GRAPHIC | IMAGES |
|--|---|
| <p>TACGRP.CSS.PNT.SPT</p> <p>TACTICAL GRAPHICS COMBAT SERVICE SUPPORT POINTS SUPPLY POINTS</p> <p>Hierarchy: 2.X.5.1.14</p> <p>Static/Dynamic: N/A</p> | <p>N/A</p> |
| <p>TACGRP.CSS.PNT.SPT.GNL</p> <p>TACTICAL GRAPHICS COMBAT SERVICE SUPPORT POINTS SUPPLY POINTS GENERAL</p> <p>Hierarchy: 2.X.5.1.14.1</p> <p><u>Parameters:</u></p> <ol style="list-style-type: none"> 1. Anchor Points. This graphic requires one anchor point. The point defines the tip of the inverted cone. 2. Size/Shape. Static. 3. Orientation. The graphic will typically be oriented upright, as shown in the example to the right, but will be rotatable in 90 degree increments . <p>Static/Dynamic: S</p> | <p>Template</p>  <p>G*SPPSZ---***X</p> |
| | <p>Example</p>  <p>G*SPPSZ---***X</p> |

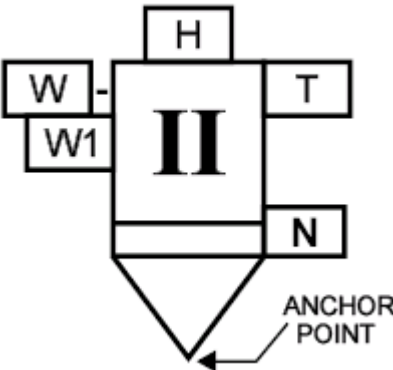

MIL-STD-2525C
APPENDIX B

TABLE B-IV. Military operations tactical graphics - Continued.

| GRAPHIC | IMAGES |
|--|--|
| <p>TACGRP.CSS.PNT.SPT.CLS1</p> <p>TACTICAL GRAPHICS COMBAT SERVICE SUPPORT POINTS SUPPLY POINTS CLASS I</p> <p>Hierarchy: 2.X.5.1.14.2</p> <p><u>Parameters:</u></p> <ol style="list-style-type: none"> 1. Anchor Points. This graphic requires one anchor point. The point defines the tip of the inverted cone. 2. Size/Shape. Static. 3. Orientation. The graphic will typically be oriented upright, as shown in the example to the right, but will be rotatable in 90 degree increments . | <p>Template</p>  <p>G*SPPSA---****X</p> |
| <p>Static/Dynamic: S</p> | <p>Example</p>  <p>G*SPPSA---****X</p> |

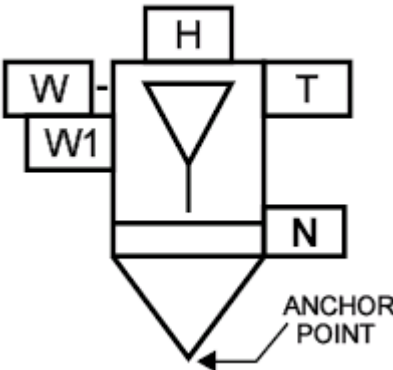

MIL-STD-2525C
APPENDIX B

TABLE B-IV. Military operations tactical graphics - Continued.

| GRAPHIC | IMAGES |
|---|--|
| <p>TACGRP.CSS.PNT.SPT.CLS2</p> <p>TACTICAL GRAPHICS COMBAT SERVICE SUPPORT POINTS SUPPLY POINTS CLASS II</p> <p>Hierarchy: 2.X.5.1.14.3</p> <p><u>Parameters:</u></p> <ol style="list-style-type: none"> 1. Anchor Points. This graphic requires one anchor point. The point defines the tip of the inverted cone. 2. Size/Shape. Static. 3. Orientation. The graphic will typically be oriented upright, as shown in the example to the right, but will be rotatable in 90 degree increments . | <p>Template</p>  <p>G*SPPSB---****X</p> |
| <p>Static/Dynamic: S</p> | <p>Example</p>  <p>G*SPPSB---****X</p> |

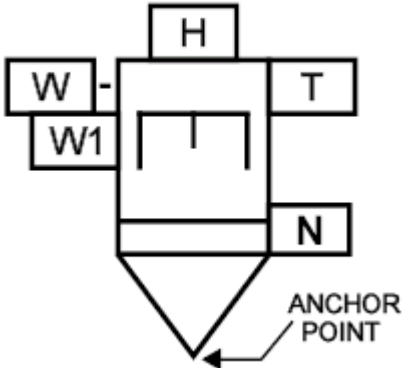
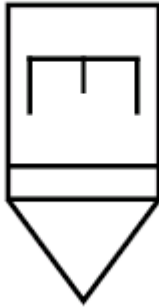
MIL-STD-2525C
APPENDIX B

TABLE B-IV. Military operations tactical graphics - Continued.

| GRAPHIC | IMAGES |
|--|--|
| <p>TACGRP.CSS.PNT.SPT.CLS3</p> <p>TACTICAL GRAPHICS COMBAT SERVICE SUPPORT POINTS SUPPLY POINTS CLASS III</p> <p>Hierarchy: 2.X.5.1.14.4</p> <p><u>Parameters:</u></p> <ol style="list-style-type: none"> 1. Anchor Points. This graphic requires one anchor point. The point defines the tip of the inverted cone. 2. Size/Shape. Static. 3. Orientation. The graphic will typically be oriented upright, as shown in the example to the right, but will be rotatable in 90 degree increments . | <p>Template</p>  <p>G*SPPSC---****X</p> |
| <p>Static/Dynamic: S</p> | <p>Example</p>  <p>G*SPPSC---****X</p> |

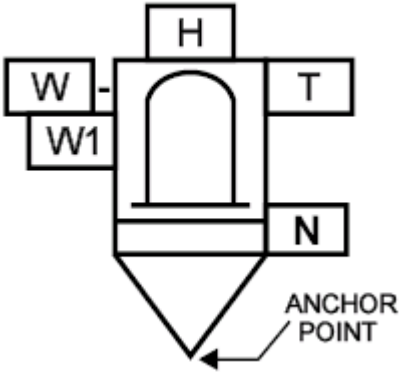
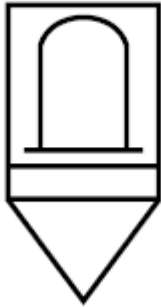
MIL-STD-2525C
APPENDIX B

TABLE B-IV. Military operations tactical graphics - Continued.

| GRAPHIC | IMAGES |
|---|--|
| <p>TACGRP.CSS.PNT.SPT.CLS4</p> <p>TACTICAL GRAPHICS COMBAT SERVICE SUPPORT POINTS SUPPLY POINTS CLASS IV</p> <p>Hierarchy: 2.X.5.1.14.5</p> <p><u>Parameters:</u></p> <ol style="list-style-type: none"> 1. Anchor Points. This graphic requires one anchor point. The point defines the tip of the inverted cone. 2. Size/Shape. Static. 3. Orientation. The graphic will typically be oriented upright, as shown in the example to the right, but will be rotatable in 90 degree increments . | <p>Template</p>  <p>G*SPPSD---****X</p> |
| <p>Static/Dynamic: S</p> | <p>Example</p>  <p>G*SPPSD---****X</p> |

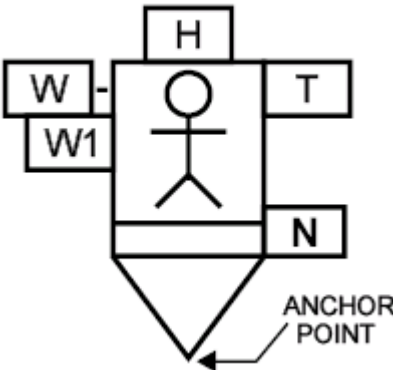

MIL-STD-2525C
APPENDIX B

TABLE B-IV. Military operations tactical graphics - Continued.

| GRAPHIC | IMAGES |
|--|--|
| <p>TACGRP.CSS.PNT.SPT.CLS5</p> <p>TACTICAL GRAPHICS COMBAT SERVICE SUPPORT POINTS SUPPLY POINTS CLASS V</p> <p>Hierarchy: 2.X.5.1.14.6</p> <p><u>Parameters:</u></p> <ol style="list-style-type: none"> 1. Anchor Points. This graphic requires one anchor point. The point defines the tip of the inverted cone. 2. Size/Shape. Static. 3. Orientation. The graphic will typically be oriented upright, as shown in the example to the right, but will be rotatable in 90 degree increments . | <p>Template</p>  <p>G*SPPSE---****X</p> |
| <p>Static/Dynamic: S</p> | <p>Example</p>  <p>G*SPPSE---****X</p> |

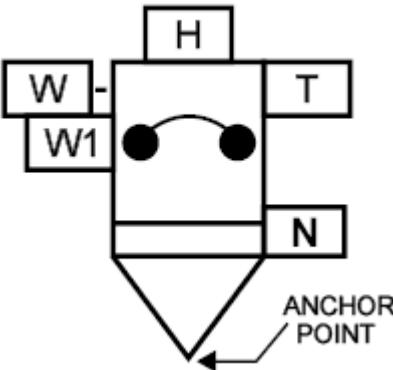

MIL-STD-2525C
APPENDIX B

TABLE B-IV. Military operations tactical graphics - Continued.

| GRAPHIC | IMAGES |
|---|--|
| <p>TACGRP.CSS.PNT.SPT.CLS6</p> <p>TACTICAL GRAPHICS COMBAT SERVICE SUPPORT POINTS SUPPLY POINTS CLASS VI</p> <p>Hierarchy: 2.X.5.1.14.7</p> <p><u>Parameters:</u></p> <ol style="list-style-type: none"> 1. Anchor Points. This graphic requires one anchor point. The point defines the tip of the inverted cone. 2. Size/Shape. Static. 3. Orientation. The graphic will typically be oriented upright, as shown in the example to the right, but will be rotatable in 90 degree increments . | <p>Template</p>  <p>G*SPPSF---****X</p> |
| <p>Static/Dynamic: S</p> | <p>Example</p>  <p>G*SPPSF---****X</p> |

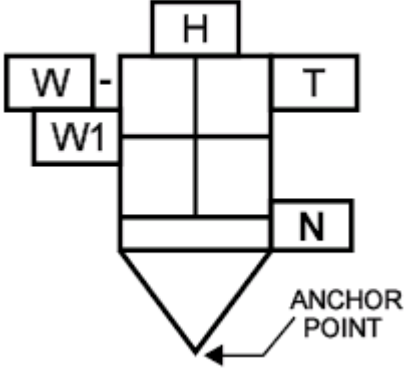
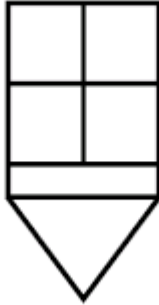
MIL-STD-2525C
APPENDIX B

TABLE B-IV. Military operations tactical graphics - Continued.

| GRAPHIC | IMAGES |
|--|--|
| <p>TACGRP.CSS.PNT.SPT.CLS7</p> <p>TACTICAL GRAPHICS COMBAT SERVICE SUPPORT POINTS SUPPLY POINTS CLASS VII</p> <p>Hierarchy: 2.X.5.1.14.8</p> <p><u>Parameters:</u></p> <ol style="list-style-type: none"> 1. Anchor Points. This graphic requires one anchor point. The point defines the tip of the inverted cone. 2. Size/Shape. Static. 3. Orientation. The graphic will typically be oriented upright, as shown in the example to the right, but will be rotatable in 90 degree increments . | <p>Template</p>  <p>G*SPPSG---****X</p> |
| <p>Static/Dynamic: S</p> | <p>Example</p>  <p>G*SPPSG---****X</p> |

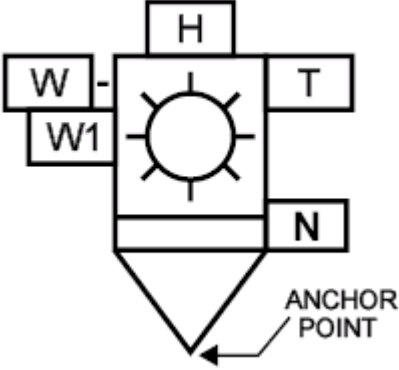
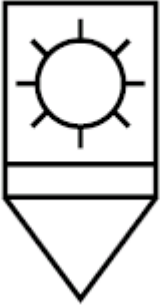
MIL-STD-2525C
APPENDIX B

TABLE B-IV. Military operations tactical graphics - Continued.

| GRAPHIC | IMAGES |
|---|---|
| <p>TACGRP.CSS.PNT.SPT.CLS8</p> <p>TACTICAL GRAPHICS COMBAT SERVICE SUPPORT POINTS SUPPLY POINTS CLASS VIII</p> <p>Hierarchy: 2.X.5.1.14.9</p> <p><u>Parameters:</u></p> <ol style="list-style-type: none"> 1. Anchor Points. This graphic requires one anchor point. The point defines the tip of the inverted cone. 2. Size/Shape. Static. 3. Orientation. The graphic will typically be oriented upright, as shown in the example to the right, but will be rotatable in 90 degree increments . | <p>Template</p>  <p>G*SPPSH--****X</p> |
| <p>Static/Dynamic: S</p> | <p>Example</p>  <p>G*SPPSH--****X</p> |

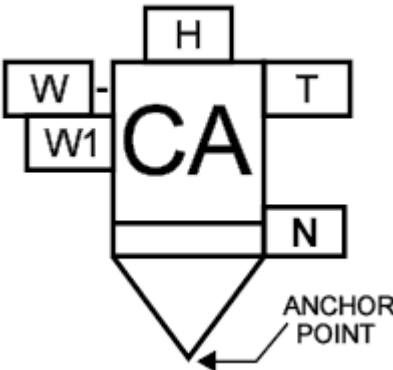

MIL-STD-2525C
APPENDIX B

TABLE B-IV. Military operations tactical graphics - Continued.

| GRAPHIC | IMAGES |
|---|---|
| <p>TACGRP.CSS.PNT.SPT.CLS9</p> <p>TACTICAL GRAPHICS COMBAT SERVICE SUPPORT POINTS SUPPLY POINTS CLASS IX</p> <p>Hierarchy: 2.X.5.1.14.10</p> <p><u>Parameters:</u></p> <ol style="list-style-type: none"> 1. Anchor Points. This graphic requires one anchor point. The point defines the tip of the inverted cone. 2. Size/Shape. Static. 3. Orientation. The graphic will typically be oriented upright, as shown in the example to the right, but will be rotatable in 90 degree increments. | <p>Template</p>  <p>G*SPPSI---***X</p> |
| <p>Static/Dynamic: S</p> | <p>Example</p>  <p>G*SPPSI---***X</p> |

MIL-STD-2525C
APPENDIX B

TABLE B-IV. Military operations tactical graphics - Continued.

| GRAPHIC | IMAGES |
|---|--|
| <p>TACGRP.CSS.PNT.SPT.CLS10</p> <p>TACTICAL GRAPHICS COMBAT SERVICE SUPPORT POINTS SUPPLY POINTS CLASS X</p> <p>Hierarchy: 2.X.5.1.14.11</p> <p><u>Parameters:</u></p> <ol style="list-style-type: none"> 1. Anchor Points. This graphic requires one anchor point. The point defines the tip of the inverted cone. 2. Size/Shape. Static. 3. Orientation. The graphic will typically be oriented upright, as shown in the example to the right, but will be rotatable in 90 degree increments. | <p>Template</p>  <p>G*SPPSJ---****X</p> |
| <p>Static/Dynamic: S</p> | <p>Example</p>  <p>G*SPPSJ---****X</p> |

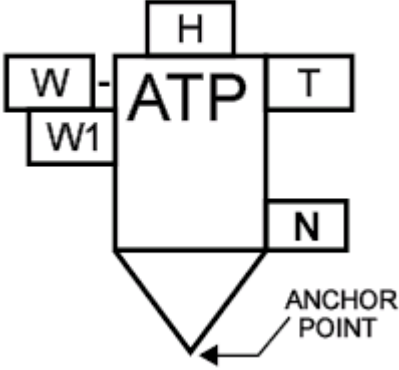

MIL-STD-2525C
APPENDIX B

TABLE B-IV. Military operations tactical graphics - Continued.

| GRAPHIC | IMAGES |
|---|---|
| <p>TACGRP.CSS.PNT.AP</p> <p>TACTICAL GRAPHICS COMBAT SERVICE SUPPORT POINTS AMMUNITION POINTS</p> <p>Hierarchy: 2.X.5.1.15</p> <p>Static/Dynamic: N/A</p> | <p>N/A</p> |
| <p>TACGRP.CSS.PNT.AP.ASP</p> <p>TACTICAL GRAPHICS COMBAT SERVICE SUPPORT POINTS AMMUNITION POINTS AMMUNITION SUPPLY POINT (ASP)</p> <p>Hierarchy: 2.X.5.1.15.1</p> <p><u>Parameters:</u></p> <ol style="list-style-type: none"> 1. Anchor Points. This graphic requires one anchor point. The point defines the tip of the inverted cone. 2. Size/Shape. Static. 3. Orientation. The graphic will typically be oriented upright, as shown in the example to the right, but will be rotatable in 90 degree increments . <p>Static/Dynamic: S</p> | <p>Template</p> <div data-bbox="834 680 1230 1050" data-label="Diagram"> </div> <p>G*SPPAS---***X</p> |
| | <p>Example</p> <div data-bbox="938 1268 1172 1575" data-label="Diagram"> </div> <p>G*SPPAS---***X</p> |

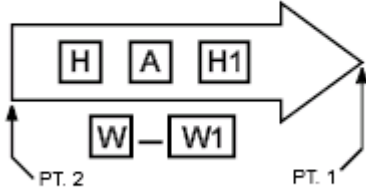
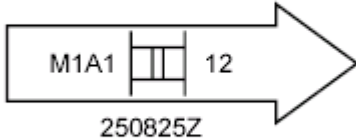
MIL-STD-2525C
APPENDIX B

TABLE B-IV. Military operations tactical graphics - Continued.

| GRAPHIC | IMAGES |
|--|--|
| <p>TACGRP.CSS.PNT.AP.ATP</p> <p>TACTICAL GRAPHICS COMBAT SERVICE SUPPORT POINTS AMMUNITION POINTS AMMUNITION TRANSFER POINT (ATP)</p> <p>Hierarchy: 2.X.5.1.15.2</p> <p>Parameters:</p> <ol style="list-style-type: none"> 1. Anchor Points. This graphic requires one anchor point. The point defines the tip of the inverted cone. 2. Size/Shape. Static. 3. Orientation. The graphic will typically be oriented upright, as shown in the example to the right, but will be rotatable in 90 degree increments . <p>Static/Dynamic: S</p> | <p>Template</p>  <p>G*SPPAT---****X</p> |
| | <p>Example</p>  <p>G*SPPAT---****X</p> |

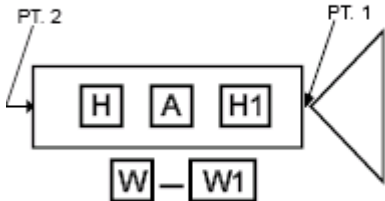
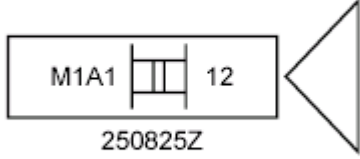
MIL-STD-2525C
APPENDIX B

TABLE B-IV. Military operations tactical graphics - Continued.

| GRAPHIC | IMAGES |
|---|--|
| <p>TACGRP.CSS.LNE</p> <p>TACTICAL GRAPHICS COMBAT SERVICE SUPPORT LINES</p> <p>Hierarchy: 2.X.5.2</p> <p>Static/Dynamic: N/A</p> | <p>N/A</p> |
| <p>TACGRP.CSS.LNE.CNY</p> <p>TACTICAL GRAPHICS COMBAT SERVICE SUPPORT LINES CONVOYS</p> <p>Hierarchy: 2.X.5.2.1</p> <p>Static/Dynamic: N/A</p> | <p>N/A</p> |
| <p>TACGRP.CSS.LNE.CNY.MCNY</p> <p>TACTICAL GRAPHICS COMBAT SERVICE SUPPORT LINES CONVOYS MOVING CONVOY</p> <p>Hierarchy: 2.X.5.2.1.1</p> <p>Parameters:</p> <ol style="list-style-type: none"> 1. Anchor Points. This graphic requires two anchor points. Point 1 defines the tip of the arrowhead, and point 2 defines the rear of the graphic. 2. Size/Shape. Points 1 and 2 determine the length of the graphic, which varies only in length. 3. Orientation. The arrow points in the direction the convoy is moving. <p>Static/Dynamic: D</p> | <p>Template</p> <div style="text-align: center;">  <p>G*SPLCM---****X</p> </div> |
| <p>Example</p> | <div style="text-align: center;">  <p>G*SPLCM---****X</p> </div> |



MIL-STD-2525C
APPENDIX B

TABLE B-IV. Military operations tactical graphics - Continued.

| GRAPHIC | IMAGES |
|---|---|
| <p>TACGRP.CSS.LNE.CNY.HCNY</p> <p>TACTICAL GRAPHICS COMBAT SERVICE SUPPORT LINES CONVOYS HALTED CONVOY</p> <p>Hierarchy: 2.X.5.2.1.2</p> <p>Parameters:</p> <ol style="list-style-type: none"> 1. Anchor Points. This graphic requires two anchor points. Point 1 defines the tip of the arrowhead, and point 2 defines the rear of the graphic. 2. Size/Shape. Points 1 and 2 determine the length of the graphic, which varies only in length. 3. Orientation. The arrow points to the location where the convoy has halted. <p>Static/Dynamic: D</p> | <p>Template</p>  <p>G*SPLCH---***X</p> |
| | <p>Example</p>  <p>G*SPLCH---***X</p> |



MIL-STD-2525C
APPENDIX B

TABLE B-IV. Military operations tactical graphics - Continued.

| GRAPHIC | IMAGES |
|--|---|
| <p>TACGRP.CSS.LNE.SLPRUT</p> <p>TACTICAL GRAPHICS COMBAT SERVICE SUPPORT LINES SUPPLY ROUTES</p> <p>Hierarchy: 2.X.5.2.2</p> <p>Static/Dynamic: N/A</p> | <p>N/A</p> |
| <p>TACGRP.CSS.LNE.SLPRUT.MSRUT</p> <p>TACTICAL GRAPHICS COMBAT SERVICE SUPPORT LINES SUPPLY ROUTES MAIN SUPPLY ROUTE</p> <p>Hierarchy: 2.X.5.2.2.1</p> <p><u>Parameters:</u></p> <p>1. Anchor Points. This graphic requires at least two anchor points, points 1 and 2, to define the line. Additional points can be defined to extend the line .</p> <p>2. Size/Shape. The first and last anchor points determine the length of the line. The line segment between each pair of anchor points will repeat all information associated with the line segment between points 1 and 2.</p> <p>3. Orientation. Orientation is determined by the anchor points.</p> <p>Static/Dynamic: D</p> | <p>Template</p> <div style="text-align: center;">  <p>MSR T</p> </div> <p>G*SPLRM---****X</p> |
| | <p>Example</p> <div style="text-align: center;">  <p>MSR ALPHA</p> </div> <p>G*SPLRM---****X</p> |



MIL-STD-2525C
APPENDIX B

TABLE B-IV. Military operations tactical graphics - Continued.

| GRAPHIC | IMAGES |
|---|---|
| <p>TACGRP.CSS.LNE.SLPRUT.ASRUT</p> <p>TACTICAL GRAPHICS COMBAT SERVICE SUPPORT LINES SUPPLY ROUTES ALTERNATE SUPPLY ROUTE</p> <p>Hierarchy: 2.X.5.2.2.2</p> <p><u>Parameters:</u></p> <p>1. Anchor Points. This graphic requires at least two anchor points, points 1 and 2, to define the line. Additional points can be defined to extend the line .</p> <p>2. Size/Shape. The first and last anchor points determine the length of the line. The line segment between each pair of anchor points will repeat all information associated with the line segment between points 1 and 2.</p> <p>3. Orientation. Orientation is determined by the anchor points.</p> <p>Static/Dynamic: D</p> | <p>Template</p> <div style="text-align: center;">  </div> <p style="text-align: center;">G*SPLRA---****X</p> |
| | <p>Example</p> <div style="text-align: center;">  </div> <p style="text-align: center;">G*SPLRA---****X</p> |

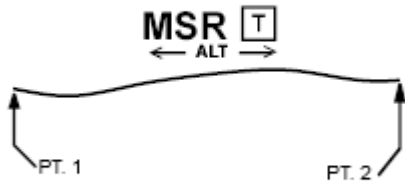

MIL-STD-2525C
APPENDIX B

TABLE B-IV. Military operations tactical graphics - Continued.

| GRAPHIC | IMAGES |
|---|--|
| <p>TACGRP.CSS.LNE.SLPRUT.1WTRFF</p> <p>TACTICAL GRAPHICS COMBAT SERVICE SUPPORT LINES SUPPLY ROUTES ONE-WAY TRAFFIC</p> <p>Hierarchy: 2.X.5.2.2.3</p> <p><u>Parameters:</u></p> <p>1. Anchor Points. This graphic requires at least two anchor points, points 1 and 2, to define the line. Additional points can be defined to extend the line .</p> <p>2. Size/Shape. The first and last anchor points determine the length of the line. The line segment between each pair of anchor points will repeat all information associated with the line segment between points 1 and 2.</p> <p>3. Orientation. Orientation is determined by the anchor points.</p> <p>Static/Dynamic: D</p> | <p>Template</p> <div style="text-align: center;">  </div> <p style="text-align: center;">G*SPLRO---***X</p> |
| | <p>Example</p> <div style="text-align: center;">  </div> <p style="text-align: center;">G*SPLRO---***X</p> |

MIL-STD-2525C
APPENDIX B

TABLE B-IV. Military operations tactical graphics - Continued.

| GRAPHIC | IMAGES |
|---|--|
| <p>TACGRP.CSS.LNE.SLPRUT.ATRFF</p> <p>TACTICAL GRAPHICS COMBAT SERVICE SUPPORT LINES SUPPLY ROUTES ALTERNATING TRAFFIC</p> <p>Hierarchy: 2.X.5.2.2.4</p> <p>Parameters:</p> <p>1. Anchor Points. This graphic requires at least two anchor points, points 1 and 2, to define the line. Additional points can be defined to extend the line .</p> <p>2. Size/Shape. The first and last anchor points establish the length of the line. The line segment between each pair of anchor points will repeat all information associated with the line segment between points 1 and 2.</p> <p>3. Orientation. Orientation is determined by the anchor points.</p> <p>Static/Dynamic: D</p> | <p>Template</p>  <p>G*SPLRT---****X</p> |
| | <p>Example</p>  <p>G*SPLRT---****X</p> |

MIL-STD-2525C
APPENDIX B

TABLE B-IV. Military operations tactical graphics - Continued.

| GRAPHIC | IMAGES |
|--|---|
| <p>TACGRP.CSS.LNE.SLPRUT.2WTRFF</p> <p>TACTICAL GRAPHICS COMBAT SERVICE SUPPORT LINES SUPPLY ROUTES TWO-WAY TRAFFIC</p> <p>Hierarchy: 2.X.5.2.2.5</p> <p>Parameters:</p> <p>1. Anchor Points. This graphic requires at least two anchor points, points 1 and 2, to define the line. Additional points can be defined to extend the line .</p> <p>2. Size/Shape. The first and last anchor points determine the length of the line. The line segment between each pair of anchor points will repeat all information associated with the line segment between points 1 and 2.</p> <p>3. Orientation. Orientation is determined by the anchor points.</p> <p>Static/Dynamic: D</p> | <p>Template</p> <div data-bbox="812 483 1218 693" style="text-align: center;"> </div> <p style="text-align: center;">G*SPLRW---****X</p> |
| | <p>Example</p> <div data-bbox="812 1029 1218 1134" style="text-align: center;"> </div> <p style="text-align: center;">G*SPLRW---****X</p> |

MIL-STD-2525C
APPENDIX B

TABLE B-IV. Military operations tactical graphics - Continued.

| GRAPHIC | IMAGES |
|---|---|
| <p>TACGRP.CSS.ARA</p> <p>TACTICAL GRAPHICS COMBAT SERVICE SUPPORT AREA</p> <p>Hierarchy: 2.X.5.3</p> <p>Static/Dynamic: N/A</p> | <p>N/A</p> |
| <p>TACGRP.CSS.ARA.DHA</p> <p>TACTICAL GRAPHICS COMBAT SERVICE SUPPORT AREA DETAINEE HOLDING AREA</p> <p>Hierarchy: 2.X.5.3.1</p> <p><u>Parameters:</u></p> <p>1. Anchor Points. This graphic requires at least three anchor points to define the boundary of the area. Add as many points as necessary to accurately reflect the area's size and shape.</p> <p>2. Size/Shape. Determined by the anchor points. The information field should be moveable within the area.</p> <p>3. Orientation. Not applicable.</p> <p>Static/Dynamic: D</p> | <p>Template</p> <div data-bbox="867 701 1175 940" data-label="Image"> </div> <p>G*SPAD----***X</p> |
| | <p>Example</p> <div data-bbox="867 1241 1175 1480" data-label="Image"> </div> <p>G*SPAD----***X</p> |

MIL-STD-2525C
APPENDIX B

TABLE B-IV. Military operations tactical graphics - Continued.

| GRAPHIC | IMAGES |
|---|--|
| <p>TACGRP.CSS.ARA.EPWHA</p> <p>TACTICAL GRAPHICS COMBAT SERVICE SUPPORT AREA ENEMY PRISONER OF WAR (EPW) HOLDING AREA</p> <p>Hierarchy: 2.X.5.3.2</p> <p><u>Parameters:</u></p> <p>1. Anchor Points. This graphic requires at least three anchor points to define the boundary of the area. Add as many points as necessary to accurately reflect the area's size and shape.</p> <p>2. Size/Shape. Determined by the anchor points. The information field should be moveable within the area.</p> <p>3. Orientation. Not applicable.</p> | <p>Template</p> <div data-bbox="867 470 1175 709" style="text-align: center;"> </div> <p style="text-align: center;">G*SPAE---****X</p> |
| <p>Static/Dynamic: D</p> | <p>Example</p> <div data-bbox="867 1003 1175 1243" style="text-align: center;"> </div> <p style="text-align: center;">G*SPAE---****X</p> |

MIL-STD-2525C
APPENDIX B

TABLE B-IV. Military operations tactical graphics - Continued.

| GRAPHIC | IMAGES |
|---|---|
| <p>TACGRP.CSS.ARA.FARP</p> <p>TACTICAL GRAPHICS COMBAT SERVICE SUPPORT AREA FORWARD ARMING AND REFUELING AREA (FARP)</p> <p>Hierarchy: 2.X.5.3.3</p> <p><u>Parameters:</u></p> <p>1. Anchor Points. This graphic requires at least three anchor points to define the boundary of the area. Add as many points as necessary to accurately reflect the area's size and shape.</p> <p>2. Size/Shape. Determined by the anchor points. The information field should be moveable within the area.</p> <p>3. Orientation. Not applicable.</p> <p>Static/Dynamic: D</p> | <p>Template</p> <div data-bbox="867 470 1175 709" data-label="Image"> </div> <p>G*SPAR----***X</p> |
| | <p>Example</p> <div data-bbox="867 1003 1175 1243" data-label="Image"> </div> <p>G*SPAR----***X</p> |

MIL-STD-2525C
APPENDIX B

TABLE B-IV. Military operations tactical graphics - Continued.

| GRAPHIC | IMAGES |
|---|--|
| <p>TACGRP.CSS.ARA.RHA</p> <p>TACTICAL GRAPHICS COMBAT SERVICE SUPPORT AREA REFUGEE HOLDING AREA</p> <p>Hierarchy: 2.X.5.3.4</p> <p><u>Parameters:</u></p> <p>1. Anchor Points. This graphic requires at least three anchor points to define the boundary of the area. Add as many points as necessary to accurately reflect the area's size and shape.</p> <p>2. Size/Shape. Determined by the anchor points. The information field should be moveable within the area.</p> <p>3. Orientation. Not applicable.</p> | <p>Template</p> <div data-bbox="867 470 1175 709" style="text-align: center;"> </div> <p style="text-align: center;">G*SPAH----***X</p> |
| <p>Static/Dynamic: D</p> | <p>Example</p> <div data-bbox="867 1003 1175 1243" style="text-align: center;"> </div> <p style="text-align: center;">G*SPAH----***X</p> |

MIL-STD-2525C
APPENDIX B

TABLE B-IV. Military operations tactical graphics - Continued.

| GRAPHIC | IMAGES |
|--|--|
| <p>TACGRP.CSS.ARA.SUPARS</p> <p>TACTICAL GRAPHICS COMBAT SERVICE SUPPORT AREA SUPPORT AREAS</p> <p>Hierarchy: 2.X.5.3.5</p> <p>Static/Dynamic: N/A</p> | <p>N/A</p> |
| <p>TACGRP.CSS.ARA.SUPARS.BSA</p> <p>TACTICAL GRAPHICS COMBAT SERVICE SUPPORT AREA SUPPORT AREAS BRIGADE (BSA)</p> <p>Hierarchy: 2.X.5.3.5.1</p> <p><u>Parameters:</u></p> <p>1. Anchor Points. This graphic requires at least three anchor points to define the boundary of the area. Add as many points as necessary to accurately reflect the area's size and shape.</p> <p>2. Size/Shape. Determined by the anchor points. The information field should be moveable within the area.</p> <p>3. Orientation. Not applicable.</p> <p>Static/Dynamic: D</p> | <p>Template</p> <div data-bbox="867 726 1175 968" data-label="Image"> </div> <p>G*SPASB---****X</p> |
| | <p>Example</p> <div data-bbox="867 1262 1175 1503" data-label="Image"> </div> <p>G*SPASB---****X</p> |

MIL-STD-2525C
APPENDIX B

TABLE B-IV. Military operations tactical graphics - Continued.

| GRAPHIC | IMAGES |
|---|---|
| <p>TACGRP.CSS.ARA.SUPARS.DSA</p> <p>TACTICAL GRAPHICS COMBAT SERVICE SUPPORT AREA SUPPORT AREAS DIVISION (DSA)</p> <p>Hierarchy: 2.X.5.3.5.2</p> <p><u>Parameters:</u></p> <p>1. Anchor Points. This graphic requires at least three anchor points to define the boundary of the area. Add as many points as necessary to accurately reflect the area's size and shape.</p> <p>2. Size/Shape. Determined by the anchor points. The information field should be moveable within the area.</p> <p>3. Orientation. Not applicable.</p> <p>Static/Dynamic: D</p> | <p>Template</p> <div data-bbox="867 470 1175 709" style="text-align: center;"> </div> <p style="text-align: center;">G*SPASD---****X</p> |
| | <p>Example</p> <div data-bbox="867 1003 1175 1243" style="text-align: center;"> </div> <p style="text-align: center;">G*SPASD---****X</p> |



MIL-STD-2525C
APPENDIX B

TABLE B-IV. Military operations tactical graphics - Continued.

| GRAPHIC | IMAGES |
|--|--|
| <p>TACGRP.CSS.ARA.SUPARS.RSA</p> <p>TACTICAL GRAPHICS COMBAT SERVICE SUPPORT AREA SUPPORT AREAS REGIMENTAL (RSA)</p> <p>Hierarchy: 2.X.5.3.5.3</p> <p><u>Parameters:</u></p> <p>1. Anchor Points. This graphic requires at least three anchor points to define the boundary of the area. Add as many points as necessary to accurately reflect the area's size and shape.</p> <p>2. Size/Shape. Determined by the anchor points. The information field should be moveable within the area.</p> <p>3. Orientation. Not applicable.</p> | <p>Template</p> <div data-bbox="867 470 1175 709" data-label="Image"> </div> <p>G*SPASR---****X</p> |
| <p>Static/Dynamic: D</p> | <p>Example</p> <div data-bbox="867 1003 1175 1243" data-label="Image"> </div> <p>G*SPASR---****X</p> |

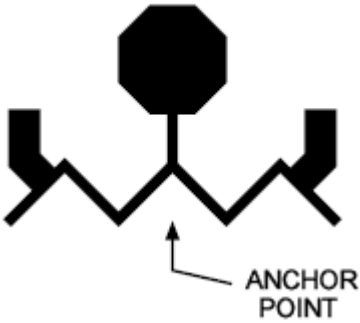
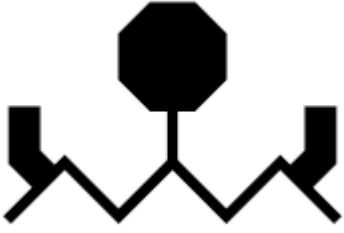
MIL-STD-2525C
APPENDIX B

TABLE B-IV. Military operations tactical graphics - Continued.

| GRAPHIC | IMAGES |
|---|--|
| <p>TACGRP.OTH</p> <p>TACTICAL GRAPHICS OTHER</p> <p>Hierarchy: 2.X.6</p> <p>Static/Dynamic: N/A</p> | <p>N/A</p> |
| <p>TACGRP.OTHER</p> <p>TACTICAL GRAPHICS OTHER EMERGENCY</p> <p>Hierarchy: 2.X.6.1</p> <p>Static/Dynamic: N/A</p> | <p>N/A</p> |
| <p>TACGRP.OTHER.DTHAC</p> <p>TACTICAL GRAPHICS OTHER EMERGENCY DITCHED AIRCRAFT</p> <p>Hierarchy: 2.X.6.1.1</p> <p><u>Parameters:</u></p> <p>1. Anchor Points. This graphic requires one anchor point. The anchor point defines the midpoint of the graphic's base.</p> <p>2. Size/Shape. Static.</p> <p>3. Orientation. The graphic will typically be oriented upright, as shown in the example to the right, but will be rotatable in 90 degree increments.</p> <p>Static/Dynamic: S</p> | <p>Template</p> <div style="text-align: center;">  <p>ANCHOR POINT</p> <p>G*OPED----***X</p> </div> |
| | <p>Example</p> <div style="text-align: center;">  <p>G*OPED----***X</p> </div> |

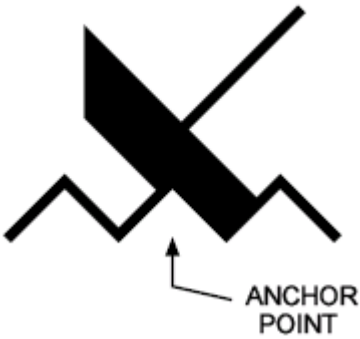

MIL-STD-2525C
APPENDIX B

TABLE B-IV. Military operations tactical graphics - Continued.

| GRAPHIC | IMAGES |
|--|---|
| <p>TACGRP.OTHER.PIW</p> <p>TACTICAL GRAPHICS OTHER EMERGENCY PERSON IN WATER</p> <p>Hierarchy: 2.X.6.1.2</p> <p><u>Parameters:</u></p> <ol style="list-style-type: none"> 1. Anchor Points. This graphic requires one anchor point. The anchor point defines the midpoint of the graphic's base. 2. Size/Shape. Static. 3. Orientation. The graphic will typically be oriented upright, as shown in the example to the right, but will be rotatable in 90 degree increments. | <p>Template</p>  <p>G*OPEP----***X</p> |
| <p>Static/Dynamic: S</p> | <p>Example</p>  <p>G*OPEP----***X</p> |

MIL-STD-2525C
APPENDIX B

TABLE B-IV. Military operations tactical graphics - Continued.

| GRAPHIC | IMAGES |
|--|--|
| <p>TACGRP.OTHER.DSTVES</p> <p>TACTICAL GRAPHICS OTHER EMERGENCY DISTRESSED VESSEL</p> <p>Hierarchy: 2.X.6.1.3</p> <p><u>Parameters:</u></p> <p>1. Anchor Points. This graphic requires one anchor point. The anchor point defines the midpoint of the graphic's base.</p> <p>2. Size/Shape. Static.</p> <p>3. Orientation. The graphic will typically be oriented upright, as shown in the example to the right, but will be rotatable in 90 degree increments.</p> | <p>Template</p>  <p>G*OPEV----***X</p> |
| <p>Static/Dynamic: S</p> | <p>Example</p>  <p>G*OPEV----***X</p> |



MIL-STD-2525C
APPENDIX B

TABLE B-IV. Military operations tactical graphics - Continued.

| GRAPHIC | IMAGES |
|---|---|
| <p>TACGRP.OTH.HAZ</p> <p>TACTICAL GRAPHICS OTHER HAZARD</p> <p>Hierarchy: 2.X.6.2</p> <p>Static/Dynamic: N/A</p> | <p>N/A</p> |
| <p>TACGRP.OTH.HAZ.SML</p> <p>TACTICAL GRAPHICS OTHER HAZARD SEA MINE-LIKE</p> <p>Hierarchy: 2.X.6.2.1</p> <p><u>Parameters:</u></p> <p>1. Anchor Points. This graphic requires one anchor point. The center point defines the center of the octagon.</p> <p>2. Size/Shape. Static.</p> <p>3. Orientation. The graphic's center point is typically centered over the desired location. The graphic will typically be oriented upright, as shown in the example to the right, but will be rotatable in 90 degree increments.</p> | <p>Template</p> <div data-bbox="824 655 1224 974" data-label="Image"> </div> <p>G*OPHM----***X</p> |
| <p>Static/Dynamic: S</p> | <p>Example</p> <div data-bbox="824 1159 1224 1558" data-label="Image"> </div> <p>G*OPHM----***X</p> |

MIL-STD-2525C
APPENDIX B

TABLE B-IV. Military operations tactical graphics - Continued.

| GRAPHIC | IMAGES |
|---|--|
| <p>TACGRP.OTH.HAZ.NVGL</p> <p>TACTICAL GRAPHICS OTHER HAZARD NAVIGATIONAL</p> <p>Hierarchy: 2.X.6.2.2</p> <p><u>Parameters:</u></p> <p>1. Anchor Points. This graphic requires two anchor points. Points 1 and 2 define the corner points of the graphic.</p> <p>2. Size/Shape. The graphic varies only in length.</p> <p>3. Orientation. Orientation is determined by the anchor points.</p> <p>Static/Dynamic: S</p> | <p>Template</p> <div style="text-align: center;">  </div> <p style="text-align: center;">G*OPHN----***X</p> |
| | <p>Example</p> <div style="text-align: center;">  </div> <p style="text-align: center;">G*OPHN----***X</p> |

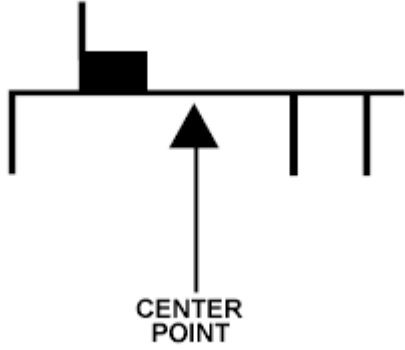

MIL-STD-2525C
APPENDIX B

TABLE B-IV. Military operations tactical graphics - Continued.

| GRAPHIC | IMAGES |
|---|---|
| <p>TACGRP.OTH.HAZ.IB</p> <p>TACTICAL GRAPHICS OTHER HAZARD ICEBERG</p> <p>Hierarchy: 2.X.6.2.3</p> <p><u>Parameters:</u></p> <p>1. Anchor Points. This graphic requires one anchor point. The center point defines center of the graphic.</p> <p>2. Size/Shape. Static.</p> <p>3. Orientation. The graphic is typically centered over the desired location.</p> <p>Static/Dynamic: S</p> | <p>Template</p> <div data-bbox="820 462 1226 693" style="text-align: center;"> </div> <p style="text-align: center;">G*OPHI----***X</p> |
| | <p>Example</p> <div data-bbox="820 966 1226 1281" style="text-align: center;"> </div> <p style="text-align: center;">G*OPHI----***X</p> |

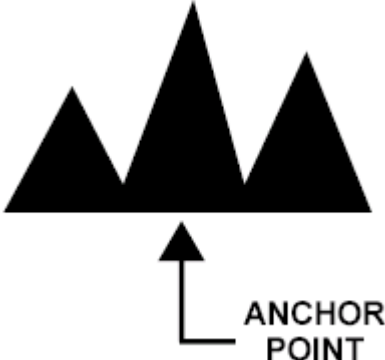

MIL-STD-2525C
APPENDIX B

TABLE B-IV. Military operations tactical graphics - Continued.

| GRAPHIC | IMAGES |
|--|--|
| <p>TACGRP.OTH.HAZ.OLRG</p> <p>TACTICAL GRAPHICS OTHER HAZARD OIL RIG</p> <p>Hierarchy: 2.X.6.2.4</p> <p><u>Parameters:</u></p> <ol style="list-style-type: none"> 1. Anchor Points. This graphic requires one anchor point. The center point defines center of the graphic. 2. Size/Shape. Static. 3. Orientation. The graphic is typically centered over the desired location. <p>Static/Dynamic: S</p> | <p>Template</p>  <p>G*OPHO----***X</p> |
| | <p>Example</p>  <p>G*OPHO----***X</p> |

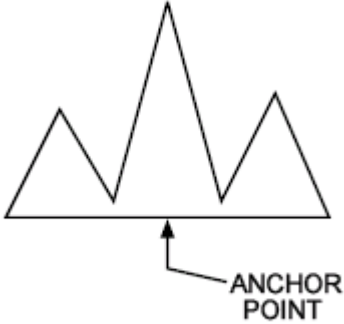
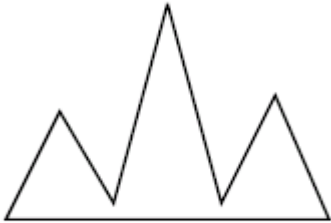
MIL-STD-2525C
APPENDIX B

TABLE B-IV. Military operations tactical graphics - Continued.

| GRAPHIC | IMAGES |
|--|---|
| <p>TACGRP.OTH.SSUBSR</p> <p>TACTICAL GRAPHICS OTHER SEA SUBSURFACE RETURNS</p> <p>Hierarchy: 2.X.6.3</p> <p>Static/Dynamic: N/A</p> | <p>N/A</p> |
| <p>TACGRP.OTH.SSUBSR.BTMRTN</p> <p>TACTICAL GRAPHICS OTHER SEA SUBSURFACE RETURNS BOTTOM RETURN/NON-MILCO</p> <p>Hierarchy: 2.X.6.3.1</p> <p><u>Parameters:</u></p> <ol style="list-style-type: none"> 1. Anchor Points. This graphic requires one anchor point. The anchor point defines the midpoint of the graphic's base. 2. Size/Shape. Static. 3. Orientation. The graphic will typically be oriented upright, as shown in the example to the right, but will be rotatable in 90 degree increments. <p>Static/Dynamic: S</p> | <p>Template</p>  <p style="text-align: center;">G*OPSB----***X</p> |
| | <p>Example</p>  <p style="text-align: center;">G*OPSB----***X</p> |

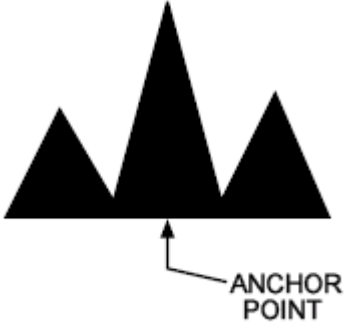

MIL-STD-2525C
APPENDIX B

TABLE B-IV. Military operations tactical graphics - Continued.

| GRAPHIC | IMAGES |
|---|---|
| <p>TACGRP.OTH.SSUBSR.BTMRTN.INS</p> <p>TACTICAL GRAPHICS OTHER SEA SUBSURFACE RETURNS BOTTOM RETURN/NON-MILCO INSTALLATION/MANMADE</p> <p>Hierarchy: 2.X.6.3.1.1</p> <p><u>Parameters:</u></p> <p>1. Anchor Points. This graphic requires one anchor point. The anchor point defines the midpoint of the graphic's base.</p> <p>2. Size/Shape. Static.</p> <p>3. Orientation. The graphic will typically be oriented upright, as shown in the example to the right, but will be rotatable in 90 degree increments.</p> | <p>Template</p>  <p>G*OPSBM---****X</p> |
| <p>Static/Dynamic: S</p> | <p>Example</p>  <p>G*OPSBM---****X</p> |

MIL-STD-2525C
APPENDIX B

TABLE B-IV. Military operations tactical graphics - Continued.

| GRAPHIC | IMAGES |
|---|--|
| <p>TACGRP.OTH.SSUBSR.BTMRTN.SBRSO O</p> <p>TACTICAL GRAPHICS OTHER SEA SUBSURFACE RETURNS BOTTOM RETURN/NON-MILCO SEABED ROCK/STONE, OBSTACLE, OTHER</p> <p>Hierarchy: 2.X.6.3.1.2</p> <p><u>Parameters:</u></p> <p>1. Anchor Points. This graphic requires one anchor point. The anchor point defines the midpoint of the graphic's base.</p> <p>2. Size/Shape. Static.</p> <p>3. Orientation. The graphic will typically be oriented upright, as shown in the example to the right, but will be rotatable in 90 degree increments.</p> <p>Static/Dynamic: S</p> | <p>Template</p>  <p>G*OPSBN---***X</p> |
| | <p>Example</p>  <p>G*OPSBN---***X</p> |

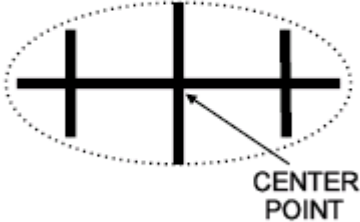
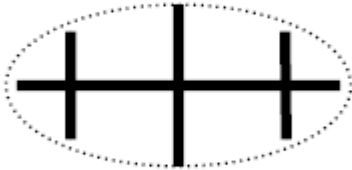
MIL-STD-2525C
APPENDIX B

TABLE B-IV. Military operations tactical graphics - Continued.

| GRAPHIC | IMAGES |
|--|---|
| <p>TACGRP.OTH.SSUBSR.BTMRTN.WRKND</p> <p>TACTICAL GRAPHICS OTHER SEA SUBSURFACE RETURNS BOTTOM RETURN/NON-MILCO WRECK, NON DANGEROUS</p> <p>Hierarchy: 2.X.6.3.1.3</p> <p>Parameters:</p> <ol style="list-style-type: none"> 1. Anchor Points. This graphic requires one anchor point. The center point defines the center of the graphic. 2. Size/Shape. Static. 3. Orientation. The graphic's center point is typically centered over the desired location. <p>Static/Dynamic: S</p> <p>Note: This symbol is safe for vessels having drafts less than or equal to 66 feet (20 meters).</p> | <p>Template</p> <div data-bbox="857 506 1203 730" style="text-align: center;"> </div> <p style="text-align: center;">G*OPSBW---****X</p> |
| | <p>Example</p> <div data-bbox="857 1045 1182 1209" style="text-align: center;"> </div> <p style="text-align: center;">G*OPSBW---****X</p> |

MIL-STD-2525C
APPENDIX B

TABLE B-IV. Military operations tactical graphics - Continued.

| GRAPHIC | IMAGES |
|---|---|
| <p>TACGRP.OTH.SSUBSR.BTMRTN.WRKD</p> <p>TACTICAL GRAPHICS OTHER SEA SUBSURFACE RETURNS BOTTOM RETURN/NON-MILCO WRECK, DANGEROUS</p> <p>Hierarchy: N/A</p> <p>Parameters:</p> <ol style="list-style-type: none"> 1. Anchor Points. This graphic requires one anchor point. The center point defines the center of the graphic. 2. Size/Shape. Static. 3. Orientation. The graphic's center point is typically centered over the desired location. <p>Static/Dynamic: S</p> | <p>Template</p>  <p>G*OPSBX---***X</p> |
| <p>Note: The outer shell of this graphic is always displayed as a dotted line. This symbol is a wreck that is not visible and is hazardous to vessels having drafts less than 66 feet (20 meters) or the depth is unknown.</p> | <p>Example</p>  <p>G*OPSBX---***X</p> |

MIL-STD-2525C
APPENDIX B

TABLE B-IV. Military operations tactical graphics - Continued.

| GRAPHIC | IMAGES |
|--|---|
| <p>TACGRP.OTH.SSUBSR.MARLFE</p> <p>TACTICAL GRAPHICS OTHER SEA SUBSURFACE RETURNS MARINE LIFE</p> <p>Hierarchy: 2.X.6.3.2</p> <p><u>Parameters:</u></p> <p>1. Anchor Points. This graphic requires one anchor point. The anchor point defines “nose” of the graphic.</p> <p>2. Size/Shape. Static.</p> <p>3. Orientation. The graphic is typically centered over the desired location.</p> <p>Static/Dynamic: S</p> | <p>Template</p> <div data-bbox="808 468 1224 705" data-label="Image"> </div> <p>G*OPSM----***X</p> |
| | <p>Example</p> <div data-bbox="824 1050 1198 1184" data-label="Image"> </div> <p>G*OPSM----***X</p> |

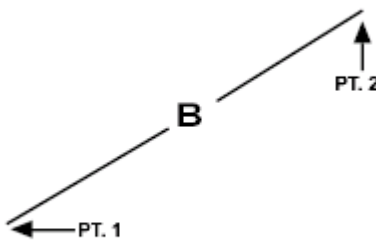
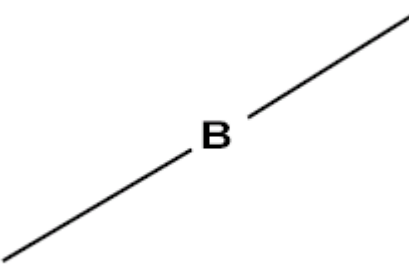
MIL-STD-2525C
APPENDIX B

TABLE B-IV. Military operations tactical graphics - Continued.

| GRAPHIC | IMAGES |
|--|--|
| <p>TACGRP.OTH.SSUBSR.SA</p> <p>TACTICAL GRAPHICS OTHER SEA SUBSURFACE RETURNS SEA ANOMALY (WAKE, CURRENT, KNUCKLE)</p> <p>Hierarchy: 2.X.6.3.3</p> <p><u>Parameters:</u></p> <ol style="list-style-type: none"> 1. Anchor Points. This graphic requires one anchor point. The center point defines center of the graphic. 2. Size/Shape. Static. 3. Orientation. The graphic is typically centered over the desired location. <p>Static/Dynamic: S</p> | <p>Template</p> <div data-bbox="857 464 1187 699" style="text-align: center;"> </div> <p style="text-align: center;">G*OPSS----***X</p> |
| | <p>Example</p> <div data-bbox="857 1014 1187 1249" style="text-align: center;"> </div> <p style="text-align: center;">G*OPSS----***X</p> |

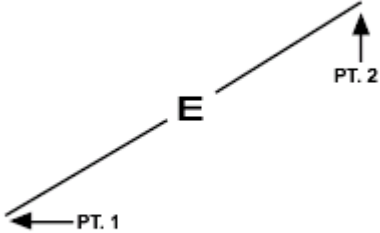
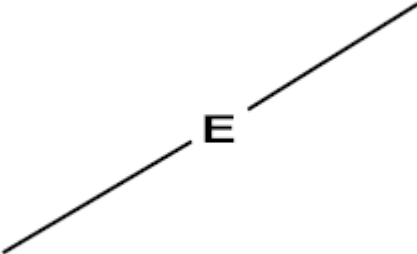
MIL-STD-2525C
APPENDIX B

TABLE B-IV. Military operations tactical graphics - Continued.

| GRAPHIC | IMAGES |
|--|--|
| <p>TACGRP.OTH.BERLNE</p> <p>TACTICAL GRAPHICS OTHER BEARING LINE</p> <p>Hierarchy: 2.X.6.4</p> <p>Parameters:</p> <ol style="list-style-type: none"> 1. Anchor Points. This graphic requires two anchor points. Points 1 and 2 define the endpoints of the graphic. 2. Size/Shape. The graphic varies only in length. 3. Orientation. One point defines the origin from which the bearing is being taken, and the other point defines the location or direction from which a contact is made. <p>Static/Dynamic: D</p> | <p>Template</p>  <p>G*OPB-----***X</p> |
| | <p>Example</p>  <p>G*OPB-----***X</p> |

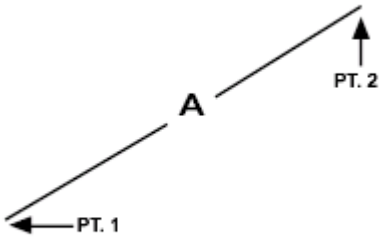
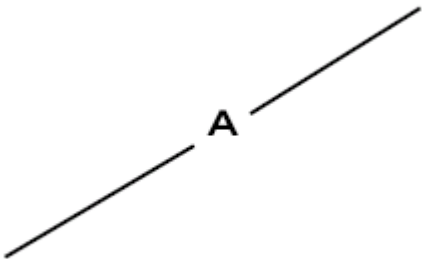
MIL-STD-2525C
APPENDIX B

TABLE B-IV. Military operations tactical graphics - Continued.

| GRAPHIC | IMAGES |
|---|--|
| <p>TACGRP.OTH.BERLNE.ELC</p> <p>TACTICAL GRAPHICS OTHER BEARING LINE ELECTRONIC</p> <p>Hierarchy: 2.X.6.4.1</p> <p><u>Parameters:</u></p> <ol style="list-style-type: none"> 1. Anchor Points. This graphic requires two anchor points. Points 1 and 2 define the endpoints of the graphic. 2. Size/Shape. The graphic varies only in length. 3. Orientation. One point defines the origin from which the bearing is being taken, and the other point defines the location or direction from which a contact is made. | <p>Template</p>  <p>G*OPBE----***X</p> |
| <p>Static/Dynamic: D</p> | <p>Example</p>  <p>G*OPBE----***X</p> |

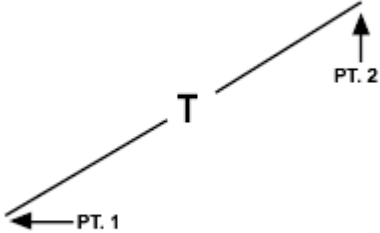
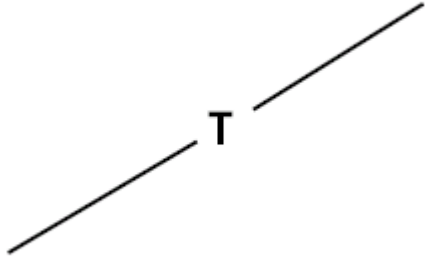
MIL-STD-2525C
APPENDIX B

TABLE B-IV. Military operations tactical graphics - Continued.

| GRAPHIC | IMAGES |
|--|--|
| <p>TACGRP.OTH.BERLNE.ACU</p> <p>TACTICAL GRAPHICS OTHER BEARING LINE ACOUSTIC</p> <p>Hierarchy: 2.X.6.4.2</p> <p><u>Parameters:</u></p> <p>1. Anchor Points. This graphic requires two anchor points. Points 1 and 2 define the endpoints of the graphic.</p> <p>2. Size/Shape. The graphic varies only in length.</p> <p>3. Orientation. One point defines the origin from which the bearing is being taken, and the other point defines the location or direction from which a contact is made.</p> | <p>Template</p>  <p>G*OPBA----***X</p> |
| <p>Static/Dynamic: D</p> | <p>Example</p>  <p>G*OPBA----***X</p> |

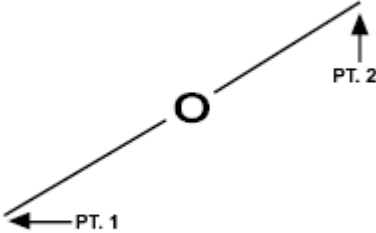
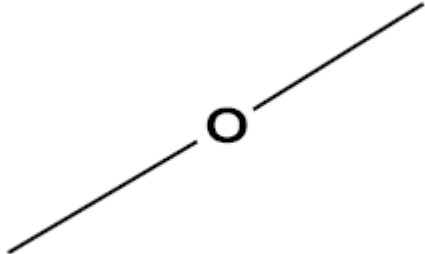
MIL-STD-2525C
APPENDIX B

TABLE B-IV. Military operations tactical graphics - Continued.

| GRAPHIC | IMAGES |
|--|--|
| <p>TACGRP.OTH.BERLNE.TPD</p> <p>TACTICAL GRAPHICS OTHER BEARING LINE TORPEDO</p> <p>Hierarchy: 2.X.6.4.3</p> <p><u>Parameters:</u></p> <ol style="list-style-type: none"> 1. Anchor Points. This graphic requires two anchor points. Points 1 and 2 define the endpoints of the graphic. 2. Size/Shape. The graphic varies only in length. 3. Orientation. One point defines the origin from which the bearing is being taken, and the other point defines the location or direction from which a contact is made. | <p>Template</p>  <p>G*OPBT----***X</p> |
| <p>Static/Dynamic: D</p> | <p>Example</p>  <p>G*OPBT----***X</p> |

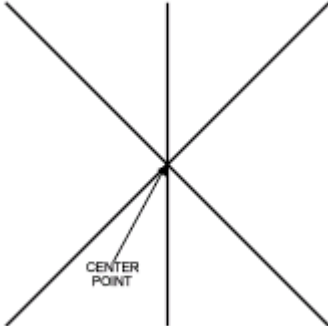
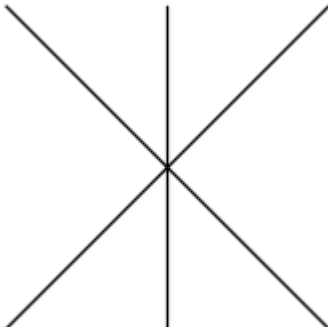
MIL-STD-2525C
APPENDIX B

TABLE B-IV. Military operations tactical graphics - Continued.

| GRAPHIC | IMAGES |
|--|--|
| <p>TACGRP.OTH.BERLNE.EOPI</p> <p>TACTICAL GRAPHICS OTHER BEARING LINE ELECTRO-OPTICAL INTERCEPT</p> <p>Hierarchy: 2.X.6.4.4</p> <p><u>Parameters:</u></p> <p>1. Anchor Points. This graphic requires two anchor points. Points 1 and 2 define the endpoints of the graphic.</p> <p>2. Size/Shape. The graphic varies only in length.</p> <p>3. Orientation. One point defines the origin from which the bearing is being taken, and the other point defines the location or direction from which a contact is made.</p> | <p>Template</p>  <p>G*OPBO----***X</p> |
| <p>Static/Dynamic: D</p> | <p>Example</p>  <p>G*OPBO----***X</p> |

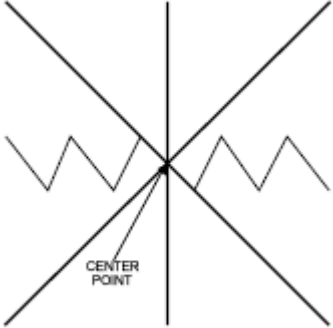
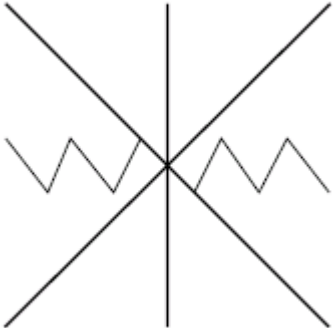
MIL-STD-2525C
APPENDIX B

TABLE B-IV. Military operations tactical graphics - Continued.

| GRAPHIC | IMAGES |
|---|---|
| <p>TACGRP.OTH.FIX</p> <p>TACTICAL GRAPHICS OTHER FIX</p> <p>Hierarchy: 2.X.6.5</p> <p>Static/Dynamic: N/A</p> | <p>N/A</p> |
| <p>TACGRP.OTH.FIX.ACU</p> <p>TACTICAL GRAPHICS OTHER FIX ACOUSTIC</p> <p>Hierarchy: 2.X.6.5.1</p> <p><u>Parameters:</u></p> <ol style="list-style-type: none"> 1. Anchor Points. This graphic requires one anchor point. The center point defines center of the graphic. 2. Size/Shape. Static. 3. Orientation. The graphic is typically centered over the desired location. <p>Static/Dynamic: S</p> | <p>Template</p>  <p>G*OPFA----***X</p> |
| | <p>Example</p>  <p>G*OPFA----***X</p> |

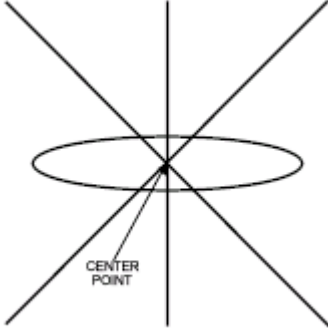
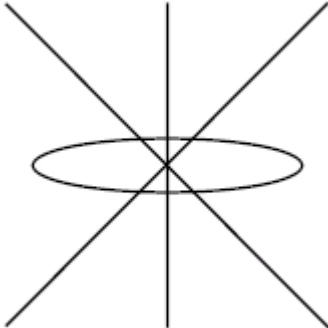
MIL-STD-2525C
APPENDIX B

TABLE B-IV. Military operations tactical graphics - Continued.

| GRAPHIC | IMAGES |
|--|--|
| <p>TACGRP.OTH.FIX.EM</p> <p>TACTICAL GRAPHICS OTHER FIX ELECTRO-MAGNETIC</p> <p>Hierarchy: 2.X.6.5.2</p> <p><u>Parameters:</u></p> <ol style="list-style-type: none"> 1. Anchor Points. This graphic requires one anchor point. The center point defines center of the graphic. 2. Size/Shape. Static. 3. Orientation. The graphic is typically centered over the desired location. <p>Static/Dynamic: S</p> | <p>Template</p>  <p style="text-align: center;">G*OPFE----***X</p> |
| | <p>Example</p>  <p style="text-align: center;">G*OPFE----***X</p> |

MIL-STD-2525C
APPENDIX B

TABLE B-IV. Military operations tactical graphics - Continued.

| GRAPHIC | IMAGES |
|---|--|
| <p>TACGRP.OTH.FIX.EOP</p> <p>TACTICAL GRAPHICS OTHER FIX ELECTRO-OPTICAL</p> <p>Hierarchy: 2.X.6.5.3</p> <p><u>Parameters:</u></p> <p>1. Anchor Points. This graphic requires one anchor point. The center point defines center of the graphic.</p> <p>2. Size/Shape. Static.</p> <p>3. Orientation. The graphic is typically centered over the desired location.</p> <p>Static/Dynamic: S</p> | <p>Template</p>  <p>G*OPFO----***X</p> |
| | <p>Example</p>  <p>G*OPFO----***X</p> |

METEOROLOGICAL AND OCEANOGRAPHIC SYMBOLOGY

C.1 SCOPE

C.1.1 Scope. This appendix addresses tactical graphics in the Meteorological and Oceanographic (METOC) domain. Although the symbology in this domain is outside the configuration management of the Symbology Standards Management Committee (SSMC), it is beneficial to present the information to users of this standard as a separate appendix. This appendix has been coordinated and approved by the Joint METOC community and is a mandatory part of this standard. The information contained herein is intended for compliance.

C.2 APPLICABLE DOCUMENTS

Specific documents in 2.2.2 of this standard apply to this appendix.

C.3 DEFINITIONS

The definitions in section 3 of this standard apply to this appendix.

C.4 GENERAL REQUIREMENTS

C.4.1 Organization. The purpose of warfighting symbology is to convey information about objects in the warfighter battlespace. This appendix contains the technical specifications, symbol coding scheme, symbology hierarchy, and the tactical graphics for the METOC symbology set.

C.5. DETAILED REQUIREMENTS

C.5.1 Technical specifications. Composition, construction, display, and transmission of tactical graphics are explained in the Detailed Requirements section of the standard.

C.5.2 Symbology identification coding scheme. A symbol identification code (SIDC) is a 15-character alphanumeric identifier that provides the information necessary to display or transmit a tactical graphic between MIL-STD-2525 compliant systems.

C.5.2.1 Code positions. The positions of the SIDC are described below. Since many graphics do not have an entry in every code position, a dash (-) is used to fill each unused position. Table C-I identifies the fields of information included in a SIDC and the position each occupies in the 15-character identifier. The values in each field are filled from left to right unless otherwise specified.

- a. Position 1, coding scheme, indicates to which overall symbology set a graphic belongs.
- b. Position 2, category, identifies a graphic as an atmospheric, oceanic, or space weather phenomenon.
- c. Positions 3 and 4, Static/Dynamic, indicate whether the METOC graphic's size is fixed

MIL-STD-2525C
APPENDIX C

(static = “S-“) or changes (dynamic = “-D”) in proportion with the background projection.

d. Positions 5 through 10, function ID, identify a graphic’s function. Each position indicates an increasing level of detail and specialization.

e. Positions 11 through 13, Graphic Type, indicate whether the METOC graphic is point = “P--“, line = “-L-“, or area based = “--A”.

f. Positions 14 through 15 are not used in the METOC symbology set.

TABLE C-I. SIDC positions and categories.

| CODING SCHEME (1) (POSITION 1) | CATEGORY (1) (POSITION 2) | STATIC/DYNAMIC (POSITIONS 3-4) | FUNCTION ID (POSITIONS 5-10) | GRAPHIC TYPE (POSITIONS 11-13) | (POSITIONS 14,15) |
|-----------------------------------|---|-----------------------------------|--|---|-------------------|
| W - METOC | A - Atmospheric O - Oceanic S - Space | S- - Static -D - Dynamic | See table C-II for specific values. | P-- - Point -L- - Line --A - Area | Not Used |

MIL-STD-2525C
APPENDIX C

C.5.2.2 SIDC table. The following table lists the codes for METOC symbology. As stated in C.5.2.1, a dash (-) is used to fill each unused position.

TABLE C-II. SIDC table.

| HIERARCHY | C O D E | C A T E G O R Y | S T A T I C | D Y N A M I C | F U N C T I O N | G R A P H I C | G R A P H I C | N O T U S E D | DESCRIPTION |
|---|------------------|--------------------------------------|----------------------------|---------------------------------|--------------------------------------|---------------------------------|---------------------------------|---------------------------------|----------------------|
| METOC | W | - | - | - | -- -- -- | -- | -- | - | METOC |
| METOC.AMPHC | W | A | - | - | -- -- -- | -- | -- | - | ATMOSPHERIC |
| METOC.AMPHC.PRS | W | A | - | - | P- -- -- | -- | -- | - | PRESSURE SYSTEMS |
| METOC.AMPHC.PRS.LOWCTR | W | A | S | - | PL -- -- | P- | -- | - | LOW PRESSURE CENTER |
| METOC.AMPHC.PRS.LOWCTR.CYC | W | A | S | - | PC -- -- | P- | -- | - | CYCLONE CENTER |
| METOC.AMPHC.PRS.LOWCTR.TROPLW | W | A | S | - | PL T- -- | P- | -- | - | TROPOPAUSE LOW |
| METOC.AMPHC.PRS.HGHCTR | W | A | S | - | PH -- -- | P- | -- | - | HIGH PRESSURE CENTER |
| METOC.AMPHC.PRS.HGHCTR.ACYC | W | A | S | - | PA -- -- | P- | -- | - | ANTICYCLONE CENTER |
| METOC.AMPHC.PRS.HGHCTR.TROPHG | W | A | S | - | PH T- -- | P- | -- | - | TROPOPAUSE HIGH |
| METOC.AMPHC.PRS.FRNSYS | W | A | - | D | PF -- -- | -L | -- | - | FRONTAL SYSTEMS |
| METOC.AMPHC.PRS.FRNSYS.CLDFRN | W | A | - | D | PF C- -- | -L | -- | - | COLD FRONT |
| METOC.AMPHC.PRS.FRNSYS.CLDFRN.UPP | W | A | - | D | PF CU -- | -L | -- | - | UPPER COLD FRONT |
| METOC.AMPHC.PRS.FRNSYS.CLDFRN.FRGS | W | A | - | D | PF C- FG | -L | -- | - | COLD FRONTOGENESIS |
| METOC.AMPHC.PRS.FRNSYS.CLDFRN.FRLS | W | A | - | D | PF C- FY | -L | -- | - | COLD FRONTOLYSIS |
| METOC.AMPHC.PRS.FRNSYS.WRMFRN | W | A | - | D | PF W- -- | -L | -- | - | WARM FRONT |
| METOC.AMPHC.PRS.FRNSYS.WRMFRN.UPP | W | A | - | D | PF WU -- | -L | -- | - | UPPER WARM FRONT |
| METOC.AMPHC.PRS.FRNSYS.WRMFRN.FRGS | W | A | - | D | PF W- FG | -L | -- | - | WARM FRONTOGENESIS |
| METOC.AMPHC.PRS.FRNSYS.WRMFRN.FRLS | W | A | - | D | PF W- FY | -L | -- | - | WARM FRONTOLYSIS |
| METOC.AMPHC.PRS.FRNSYS.OCD | W | A | - | D | PF O- -- | -L | -- | - | OCCLUDED FRONT |
| METOC.AMPHC.PRS.FRNSYS.OCD.UPP | W | A | - | D | PF OU -- | -L | -- | - | UPPER OCCLUDED FRONT |
| METOC.AMPHC.PRS.FRNSYS.OCD.FRLS | W | A | - | D | PF O- FY | -L | -- | - | OCCLUDED FRONTOLYSIS |

MIL-STD-2525C
APPENDIX C

TABLE C-II. SIDC table - Continued.

| HIERARCHY | C O D E | C A T E G O R Y | S T A T I C | D Y N A M I C | F U N C T I O N | G R A P H I C | G R A P H I C | N O T U S E D | DESCRIPTION |
|----------------------------------|------------------|--------------------------------------|----------------------------|---------------------------------|--------------------------------------|---------------------------------|---------------------------------|---------------------------------|---------------------------------|
| METOC.AMPHC.PRS.FRNSYS.STAT | W | A | - | D | PF S- -- | -L | -- | - | STATIONARY FRONT |
| METOC.AMPHC.PRS.FRNSYS.STAT.UPP | W | A | - | D | PF SU -- | -L | -- | - | UPPER STATIONARY FRONT |
| METOC.AMPHC.PRS.FRNSYS.STAT.FRGS | W | A | - | D | PF S- FG | -L | -- | - | STATIONARY FRONTOGENESIS |
| METOC.AMPHC.PRS.FRNSYS.STAT.FRLS | W | A | - | D | PF S- FY | -L | -- | - | STATIONARY FRONTOLYSIS |
| METOC.AMPHC.PRS.LNE | W | A | - | - | PX -- -- | -- | -- | - | LINES |
| METOC.AMPHC.PRS.LNE.TRUAXS | W | A | - | D | PX T- -- | -L | -- | - | TROUGH AXIS |
| METOC.AMPHC.PRS.LNE.RDGAXS | W | A | - | D | PX R- -- | -L | -- | - | RIDGE AXIS |
| METOC.AMPHC.PRS.LNE.SSL | W | A | - | D | PX SQ -- | -L | -- | - | SEVERE SQUALL LINE |
| METOC.AMPHC.PRS.LNE.ISTB | W | A | - | D | PX IL -- | -L | -- | - | INSTABILITY LINE |
| METOC.AMPHC.PRS.LNE.SHA | W | A | - | D | PX SH -- | -L | -- | - | SHEAR LINE |
| METOC.AMPHC.PRS.LNE.ITCZ | W | A | - | D | PX IT CZ | -L | -- | - | INTER-TROPICAL CONVERGANCE ZONE |
| METOC.AMPHC.PRS.LNE.CNGLNE | W | A | - | D | PX CV -- | -L | -- | - | CONVERGANCE LINE |
| METOC.AMPHC.PRS.LNE.ITD | W | A | - | D | PX IT D- | -L | -- | - | INTER-TROPICAL DISCONTINUITY |
| METOC.AMPHC.TRB | W | A | - | - | T- -- -- | -- | -- | - | TURBULENCE |
| METOC.AMPHC.TRB.LIT | W | A | S | - | TL -- -- | P- | -- | - | TURBULENCE - LIGHT |
| METOC.AMPHC.TRB.MOD | W | A | S | - | TM -- -- | P- | -- | - | TURBULENCE - MODERATE |
| METOC.AMPHC.TRB.SVR | W | A | S | - | TS -- -- | P- | -- | - | TURBULENCE - SEVERE |
| METOC.AMPHC.TRB.EXT | W | A | S | - | TE -- -- | P- | -- | - | TURBULENCE - EXTREME |
| METOC.AMPHC.TRB.MNTWAV | W | A | S | - | T- MW -- | P- | -- | - | MOUNTAIN WAVES |
| METOC.AMPHC.ICG | W | A | - | - | I- -- -- | -- | -- | - | ICING |
| METOC.AMPHC.ICG.CLR | W | A | S | - | IC -- -- | P- | -- | - | CLEAR ICING |
| METOC.AMPHC.ICG.CLR.LIT | W | A | S | - | IC L- -- | P- | -- | - | CLEAR ICING - LIGHT |
| METOC.AMPHC.ICG.CLR.MOD | W | A | S | - | IC M- -- | P- | -- | - | CLEAR ICING - MODERATE |
| METOC.AMPHC.ICG.CLR.SVR | W | A | S | - | IC S- -- | P- | -- | - | CLEAR ICING - SEVERE |
| METOC.AMPHC.ICG.RIME | W | A | S | - | IR -- -- | P- | -- | - | RIME ICING |

MIL-STD-2525C
APPENDIX C

TABLE C-II. SIDC table - Continued.

| HIERARCHY | C O D E | C A T E G O R Y | S T A T I C | D Y N A M I C | F U N C T I O N | I D | G R A P H I C | G R A P H I C | N O T U S E D | DESCRIPTION |
|----------------------------------|------------------|--------------------------------------|----------------------------|---------------------------------|--------------------------------------|--------|---------------------------------|---------------------------------|---------------------------------|-----------------------------------|
| METOC.AMPHC.ICG.RIME.LIT | W | A | S | - | IR | L- -- | P- | -- | - | RIME ICING - LIGHT |
| METOC.AMPHC.ICG.RIME.MOD | W | A | S | - | IR | M- -- | P- | -- | - | RIME ICING - MODERATE |
| METOC.AMPHC.ICG.RIME.SVR | W | A | S | - | IR | S- -- | P- | -- | - | RIME ICING - SEVERE |
| METOC.AMPHC.ICG.MIX | W | A | S | - | IM | -- -- | P- | -- | - | MIXED ICING |
| METOC.AMPHC.ICG.MIX.LIT | W | A | S | - | IM | L- -- | P- | -- | - | MIXED ICING - LIGHT |
| METOC.AMPHC.ICG.MIX.MOD | W | A | S | - | IM | M- -- | P- | -- | - | MIXED ICING - MODERATE |
| METOC.AMPHC.ICG.MIX.SVR | W | A | S | - | IM | S- -- | P- | -- | - | MIXED ICING - SEVERE |
| METOC.AMPHC.WND | W | A | - | - | W- | -- -- | -- | -- | - | WINDS |
| METOC.AMPHC.WND.CALM | W | A | S | - | WC | -- -- | P- | -- | - | CALM WINDS |
| METOC.AMPHC.WND.PLT | W | A | S | - | WP | -- -- | P- | -- | - | WIND PLOT |
| METOC.AMPHC.WND.JTSM | W | A | - | D | WJ | -- -- | -L | -- | - | JET STREAM |
| METOC.AMPHC.WND.SMLNE | W | A | - | D | WS | -- -- | -L | -- | - | STREAM LINE |
| METOC.AMPHC.CUDCOV | W | A | - | - | CC | -- -- | -- | -- | - | CLOUD COVERAGE |
| METOC.AMPHC.CUDCOV.SYM | W | A | - | - | CC | CS -- | -- | -- | - | CLOUD COVERAGE SYMBOLS |
| METOC.AMPHC.CUDCOV.SYM.SKC | W | A | S | - | CC | CS CS | P- | -- | - | CLEAR SKY |
| METOC.AMPHC.CUDCOV.SYM.FEW | W | A | S | - | CC | CS FC | P- | -- | - | FEW COVERAGE |
| METOC.AMPHC.CUDCOV.SYM.SCT | W | A | S | - | CC | CS SC | P- | -- | - | SCATTERED COVERAGE |
| METOC.AMPHC.CUDCOV.SYM.BKN | W | A | S | - | CC | CS BC | P- | -- | - | BROKEN COVERAGE |
| METOC.AMPHC.CUDCOV.SYM.OVC | W | A | S | - | CC | CS OC | P- | -- | - | OVERCAST COVERAGE |
| METOC.AMPHC.CUDCOV.SYM.STOPO | W | A | S | - | CC | CS OB | P- | -- | - | SKY TOTALLY OR PARTIALLY OBSCURED |
| METOC.AMPHC.WTH | W | A | - | - | WS | -- -- | -- | -- | - | WEATHER SYMBOLS |
| METOC.AMPHC.WTH.RA | W | A | S | - | WS | R- -- | -- | -- | - | RAIN |
| METOC.AMPHC.WTH.RA.INMLIT | W | A | S | - | WS | R- LI | P- | -- | - | RAIN - INTERMITTENT LIGHT |
| METOC.AMPHC.WTH.RA.INMLIT.CTSLIT | W | A | S | - | WS | R- LC | P- | -- | - | RAIN - CONTINUOUS LIGHT |
| METOC.AMPHC.WTH.RA.INMMOD | W | A | S | - | WS | R- MI | P- | -- | - | RAIN - INTERMITTENT MODERATE |

MIL-STD-2525C
APPENDIX C

TABLE C-II. SIDC table - Continued.

| HIERARCHY | C O D E | C A T E G O R Y | S T A T I C | D Y N A M I C | F U N C T I O N | G R A P H I C | G R A P H I C | N O T U S E D | DESCRIPTION |
|----------------------------------|----------------------------|--------------------------------------|----------------------------|---------------------------------|--------------------------------------|---------------------------------|---------------------------------|---------------------------------|---|
| | S C H E M E | | | | I D | T Y P E | T Y P E | | |
| METOC.AMPHC.WTH.RA.INMMOD.CTSMOD | W | A | S | - | WS R- MC | P- | -- | - | RAIN - CONTINUOUS MODERATE |
| METOC.AMPHC.WTH.RA.INMHVY | W | A | S | - | WS R- HI | P- | -- | - | RAIN - INTERMITTENT HEAVY |
| METOC.AMPHC.WTH.RA.INMHVY.CTSHVY | W | A | S | - | WS R- HC | P- | -- | - | RAIN - CONTINUOUS HEAVY |
| METOC.AMPHC.WTH.FZRA | W | A | S | - | WS RF -- | -- | -- | - | FREEZING RAIN |
| METOC.AMPHC.WTH.FZRA.LIT | W | A | S | - | WS RF L- | P- | -- | - | FREEZING RAIN - LIGHT |
| METOC.AMPHC.WTH.FZRA.MODHVY | W | A | S | - | WS RF MH | P- | -- | - | FREEZING RAIN - MODERATE/HEAVY |
| METOC.AMPHC.WTH.RASWR | W | A | S | - | WS RS -- | -- | -- | - | RAIN SHOWERS |
| METOC.AMPHC.WTH.RASWR.LIT | W | A | S | - | WS RS L- | P- | -- | - | RAIN SHOWERS - LIGHT |
| METOC.AMPHC.WTH.RASWR.MODHVY | W | A | S | - | WS RS MH | P- | -- | - | RAIN SHOWERS - MODERATE/HEAVY |
| METOC.AMPHC.WTH.RASWR.TOR | W | A | S | - | WS RS T- | P- | -- | - | RAIN SHOWERS - TORRENTIAL |
| METOC.AMPHC.WTH.DZ | W | A | S | - | WS D- -- | -- | -- | - | DRIZZLE |
| METOC.AMPHC.WTH.DZ.INMLIT | W | A | S | - | WS D- LI | P- | -- | - | DRIZZLE - INTERMITTENT LIGHT |
| METOC.AMPHC.WTH.DZ.INMLIT.CTSLIT | W | A | S | - | WS D- LC | P- | -- | - | DRIZZLE - CONTINUOUS LIGHT |
| METOC.AMPHC.WTH.DZ.INMMOD | W | A | S | - | WS D- MI | P- | -- | - | DRIZZLE - INTERMITTENT MODERATE |
| METOC.AMPHC.WTH.DZ.INMMOD.CTSMOD | W | A | S | - | WS D- MC | P- | -- | - | DRIZZLE - CONTINUOUS MODERATE |
| METOC.AMPHC.WTH.DZ.INMHVY | W | A | S | - | WS D- HI | P- | -- | - | DRIZZLE - INTERMITTENT HEAVY |
| METOC.AMPHC.WTH.DZ.INMHVY.CTSHVY | W | A | S | - | WS D- HC | P- | -- | - | DRIZZLE - CONTINUOUS HEAVY |
| METOC.AMPHC.WTH.FZDZ | W | A | S | - | WS DF -- | -- | -- | - | FREEZING DRIZZLE |
| METOC.AMPHC.WTH.FZDZ.LIT | W | A | S | - | WS DF L- | P- | -- | - | FREEZING DRIZZLE - LIGHT |
| METOC.AMPHC.WTH.FZDZ.MODHVY | W | A | S | - | WS DF MH | P- | -- | - | FREEZING DRIZZLE - MODERATE/HEAVY |
| METOC.AMPHC.WTH.RASN | W | A | S | - | WS M- -- | -- | -- | - | RAIN AND SNOW MIXED |
| METOC.AMPHC.WTH.RASN.RDSLIT | W | A | S | - | WS M- L- | P- | -- | - | RAIN OR DRIZZLE AND SNOW - LIGHT |
| METOC.AMPHC.WTH.RASN.RDSMH | W | A | S | - | WS M- MH | P- | -- | - | RAIN OR DRIZZLE AND SNOW - MODERATE/HEAVY |
| METOC.AMPHC.WTH.RASN.SRWLIT | W | A | S | - | WS MS L- | P- | -- | - | RAIN AND SNOW SHOWERS - LIGHT |
| METOC.AMPHC.WTH.RASN.SWRMOD | W | A | S | - | WS MS MH | P- | -- | - | RAIN AND SNOW SHOWERS - MODERATE/HEAVY |

MIL-STD-2525C
APPENDIX C

TABLE C-II. SIDC table - Continued.

| HIERARCHY | C O D E | C A T E G O R Y | S T A T I C | D Y N A M I C | F U N C T I O N | G R A P H I C | G R A P H I C | N O T U S E D | DESCRIPTION |
|----------------------------------|------------------|--------------------------------------|----------------------------|---------------------------------|--------------------------------------|---------------------------------|---------------------------------|---------------------------------|---|
| METOC.AMPHC.WTH.SN | W | A | S | - | WS S- -- | -- | -- | - | SNOW |
| METOC.AMPHC.WTH.SN.INMLIT | W | A | S | - | WS S- LI | P- | -- | - | SNOW - INTERMITTENT LIGHT |
| METOC.AMPHC.WTH.SN.INMLIT.CTSLIT | W | A | S | - | WS S- LC | P- | -- | - | SNOW - CONTINUOUS LIGHT |
| METOC.AMPHC.WTH.SN.INMMOD | W | A | S | - | WS S- MI | P- | -- | - | SNOW - INTERMITTENT MODERATE |
| METOC.AMPHC.WTH.SN.INMMOD.CTSMOD | W | A | S | - | WS S- MC | P- | -- | - | SNOW - CONTINUOUS MODERATE |
| METOC.AMPHC.WTH.SN.INMHVY | W | A | S | - | WS S- HI | P- | -- | - | SNOW - INTERMITTENT HEAVY |
| METOC.AMPHC.WTH.SN.INMHVY.CTSHVY | W | A | S | - | WS S- HC | P- | -- | - | SNOW - CONTINUOUS HEAVY |
| METOC.AMPHC.WTH.SN.BLSNLM | W | A | S | - | WS SB LM | P- | -- | - | BLOWING SNOW - LIGHT/MODERATE |
| METOC.AMPHC.WTH.SN.BLSNHY | W | A | S | - | WS SB H- | P- | -- | - | BLOWING SNOW - HEAVY |
| METOC.AMPHC.WTH.SG | W | A | S | - | WS SG -- | P- | -- | - | SNOW GRAINS |
| METOC.AMPHC.WTH.SSWR | W | A | S | - | WS SS -- | -- | -- | - | SNOW SHOWERS |
| METOC.AMPHC.WTH.SSWR.LIT | W | A | S | - | WS SS L- | P- | -- | - | SNOW SHOWERS - LIGHT |
| METOC.AMPHC.WTH.SSWR.MODHVY | W | A | S | - | WS SS MH | P- | -- | - | SNOW SHOWERS - MODERATE/HEAVY |
| METOC.AMPHC.WTH.HL | W | A | S | - | WS GR -- | -- | -- | - | HAIL |
| METOC.AMPHC.WTH.HL.LIT | W | A | S | - | WS GR L- | P- | -- | - | HAIL - LIGHT NOT ASSOCIATED WITH THUNDER |
| METOC.AMPHC.WTH.HL.MODHVY | W | A | S | - | WS GR MH | P- | -- | - | HAIL - MODERATE/HEAVY NOT ASSOCIATED WITH THUNDER |
| METOC.AMPHC.WTH.IC | W | A | S | - | WS IC -- | P- | -- | - | ICE CRYSTALS (DIAMOND DUST) |
| METOC.AMPHC.WTH.PE | W | A | S | - | WS PL -- | -- | -- | - | ICE PELLETS (SLEET) |
| METOC.AMPHC.WTH.PE.LIT | W | A | S | - | WS PL L- | P- | -- | - | ICE PELLETS - LIGHT |
| METOC.AMPHC.WTH.PE.MOD | W | A | S | - | WS PL M- | P- | -- | - | ICE PELLETS - MODERATE |
| METOC.AMPHC.WTH.PE.HVY | W | A | S | - | WS PL H- | P- | -- | - | ICE PELLETS - HEAVY |
| METOC.AMPHC.WTH.STMS | W | A | S | - | WS T- -- | -- | -- | - | STORMS |
| METOC.AMPHC.WTH.STMS.TS | W | A | S | - | WS T- NP | P- | -- | - | THUNDERSTORM - NO PRECIPITATION |
| METOC.AMPHC.WTH.STMS.TSLMNH | W | A | S | - | WS TM R- | P- | -- | - | THUNDERSTORM LIGHT TO MODERATE WITH RAIN/SNOW - NO HAIL |

MIL-STD-2525C
APPENDIX C

TABLE C-II. SIDC table - Continued.

| HIERARCHY | C O D E | C A T E G O R Y | S T A T I C | D Y N A M I C | F U N C T I O N | G R A P H I C | G R A P H I C | N O T U S E D | DESCRIPTION |
|-------------------------------|------------------|--------------------------------------|----------------------------|---------------------------------|--------------------------------------|---------------------------------|---------------------------------|---------------------------------|---|
| METOC.AMPHC.WTH.STMS.TSHVNH | W | A | S | - | WS TH R- | P- | -- | - | THUNDERSTORM HEAVY WITH RAIN/SNOW - NO HAIL |
| METOC.AMPHC.WTH.STMS.TSLMWH | W | A | S | - | WS TM H- | P- | -- | - | THUNDERSTORM LIGHT TO MODERATE - WITH HAIL |
| METOC.AMPHC.WTH.STMS.TSHVWH | W | A | S | - | WS TH H- | P- | -- | - | THUNDERSTORM HEAVY - WITH HAIL |
| METOC.AMPHC.WTH.STMS.FC | W | A | S | - | WS T- FC | P- | -- | - | FUNNEL CLOUD (TORNADO/WATERSPOUT) |
| METOC.AMPHC.WTH.STMS.SQL | W | A | S | - | WS T- SQ | P- | -- | - | SQUALL |
| METOC.AMPHC.WTH.STMS.LTG | W | A | S | - | WS T- LG | P- | -- | - | LIGHTNING |
| METOC.AMPHC.WTH.FG | W | A | S | - | WS FG -- | -- | -- | - | FOG |
| METOC.AMPHC.WTH.FG.SHWP TH | W | A | S | - | WS FG PS | P- | -- | - | FOG - SHALLOW PATCHES |
| METOC.AMPHC.WTH.FG.SHWCTS | W | A | S | - | WS FG CS | P- | -- | - | FOG - SHALLOW CONTINUOUS |
| METOC.AMPHC.WTH.FG.PTHY | W | A | S | - | WS FG P- | P- | -- | - | FOG - PATCHY |
| METOC.AMPHC.WTH.FG.SKYVSB | W | A | S | - | WS FG SV | P- | -- | - | FOG - SKY VISIBLE |
| METOC.AMPHC.WTH.FG.SKYOBD | W | A | S | - | WS FG SO | P- | -- | - | FOG - SKY OBSCURED |
| METOC.AMPHC.WTH.FG.FZSV | W | A | S | - | WS FG FV | P- | -- | - | FOG - FREEZING, SKY VISIBLE |
| METOC.AMPHC.WTH.FG.FZSNV | W | A | S | - | WS FG FO | P- | -- | - | FOG - FREEZING, SKY NOT VISIBLE |
| METOC.AMPHC.WTH.MIST | W | A | S | - | WS BR -- | P- | -- | - | MIST |
| METOC.AMPHC.WTH.FU | W | A | S | - | WS FU -- | P- | -- | - | SMOKE |
| METOC.AMPHC.WTH.HZ | W | A | S | - | WS HZ -- | P- | -- | - | HAZE |
| METOC.AMPHC.WTH.DT/SD | W | A | S | - | WS D- -- | -- | -- | - | DUST OR SAND |
| METOC.AMPHC.WTH.DT/SD.LITMOD | W | A | S | - | WS DS LM | P- | -- | - | DUST/SAND STORM - LIGHT TO MODERATE |
| METOC.AMPHC.WTH.DT/SD.SVR | W | A | S | - | WS DS S- | P- | -- | - | DUST/SAND STORM - SEVERE |
| METOC.AMPHC.WTH.DT/SD.DTDVL | W | A | S | - | WS DD -- | P- | -- | - | DUST DEVIL |
| METOC.AMPHC.WTH.DT/SD.BLDTS D | W | A | S | - | WS DB -- | P- | -- | - | BLOWING DUST OR SAND |
| METOC.AMPHC.WTH.TPLSYS | W | A | S | - | WS TS -- | -- | -- | - | TROPICAL STORM SYSTEMS |
| METOC.AMPHC.WTH.TPLSYS.TROPDN | W | A | S | - | WS TS D- | P- | -- | - | TROPICAL DEPRESSION |
| METOC.AMPHC.WTH.TPLSYS.TROPSM | W | A | S | - | WS TS S- | P- | -- | - | TROPICAL STORM |

MIL-STD-2525C
APPENDIX C

TABLE C-II. SIDC table - Continued.

| HIERARCHY | C O D E | C A T E G O R Y | S T A T I C | D Y N A M I C | F U N C T I O N | G R A P H I C | G R A P H I C | N O T U S E D | DESCRIPTION |
|-------------------------------|------------------|--------------------------------------|----------------------------|---------------------------------|--------------------------------------|---------------------------------|---------------------------------|---------------------------------|--|
| METOC.AMPHC.WTH.TPLSYS.HC | W | A | S | - | WS TS H- | P- | -- | - | HURRICANE/TYPHOON |
| METOC.AMPHC.WTH.TPLSYS.TSWADL | W | A | - | D | WS TS WA | -- | A- | - | TROPICAL STORM WIND AREAS AND DATE/TIME LABELS |
| METOC.AMPHC.WTH.VOLERN | W | A | S | - | WS VE -- | P- | -- | - | VOLCANIC ERUPTION |
| METOC.AMPHC.WTH.VOLERN.VOLASH | W | A | S | - | WS VA -- | P- | -- | - | VOLCANIC ASH |
| METOC.AMPHC.WTH.TROPLV | W | A | S | - | WS T- LV | P- | -- | - | TROPOPAUSE LEVEL |
| METOC.AMPHC.WTH.FZLVL | W | A | S | - | WS F- LV | P- | -- | - | FREEZING LEVEL |
| METOC.AMPHC.WTH.POUTAI | W | A | S | - | WS UK P- | P- | -- | - | PRECIPITATION OF UNKNOWN TYPE AND INTENSITY |
| METOC.AMPHC.BDAWTH | W | A | - | - | BA -- -- | -- | -- | - | BOUNDED AREAS OF WEATHER |
| METOC.AMPHC.BDAWTH.IFR | W | A | - | D | BA IF -- | -- | A- | - | INSTRUMENT FLIGHT RULE (IFR) |
| METOC.AMPHC.BDAWTH.MVFR | W | A | - | D | BA MV -- | -- | A- | - | MARGINAL VISUAL FLIGHT RULE (MVFR) |
| METOC.AMPHC.BDAWTH.TRB | W | A | - | D | BA TB -- | -- | A- | - | TURBULENCE |
| METOC.AMPHC.BDAWTH.ICG | W | A | - | D | BA I- -- | -- | A- | - | ICING |
| METOC.AMPHC.BDAWTH.LPNCI | W | A | - | D | BA LP NC | -- | A- | - | LIQUID PRECIPITATION - NON-CONVECTIVE CONTINUOUS OR INTERMITTENT |
| METOC.AMPHC.BDAWTH.LPNCLPC | W | A | - | D | BA LP C- | -- | A- | - | LIQUID PRECIPITATION - CONVECTIVE |
| METOC.AMPHC.BDAWTH.FZPPN | W | A | - | D | BA FP -- | -- | A- | - | FREEZING/FROZEN PRECIPITATION |
| METOC.AMPHC.BDAWTH.TS | W | A | - | D | BA T- -- | -- | A- | - | THUNDERSTORMS |
| METOC.AMPHC.BDAWTH.FG | W | A | - | D | BA FG -- | -- | A- | - | FOG |
| METOC.AMPHC.BDAWTH.DT/SD | W | A | - | D | BA D- -- | -- | A- | - | DUST OR SAND |
| METOC.AMPHC.BDAWTH.ODFF | W | A | - | D | BA FF -- | -- | A- | - | OPERATOR-DEFINED FREEFORM |
| METOC.AMPHC.ISP | W | A | - | - | IP -- -- | -- | -- | - | ISOPLETHS |
| METOC.AMPHC.ISP.ISB | W | A | - | D | IP IB -- | -L | -- | - | ISOBAR - SURFACE |
| METOC.AMPHC.ISP.CTUR | W | A | - | D | IP CO -- | -L | -- | - | CONTOUR - UPPER AIR |
| METOC.AMPHC.ISP.IST | W | A | - | D | IP IS -- | -L | -- | - | ISOTHERM |
| METOC.AMPHC.ISP.ISH | W | A | - | D | IP IT -- | -L | -- | - | ISOTACH |

MIL-STD-2525C
APPENDIX C

TABLE C-II. SIDC table - Continued.

| HIERARCHY | C O D E | C A T E G O R Y | S T A T I C | D Y N A M I C | F U N C T I O N | I D | G R A P H I C | G R A P H I C | N O T U S E D | DESCRIPTION |
|--------------------------------|------------------|--------------------------------------|----------------------------|---------------------------------|--------------------------------------|--------|---------------------------------|---------------------------------|---------------------------------|--|
| METOC.AMPHC.ISP.ISD | W | A | - | D | IP | ID -- | -L | -- | - | ISODROSOTHERM |
| METOC.AMPHC.ISP.THK | W | A | - | D | IP | TH -- | -L | -- | - | THICKNESS |
| METOC.AMPHC.ISP.ODFF | W | A | - | D | IP | FF -- | -L | -- | - | OPERATOR-DEFINED FREEFORM |
| METOC.AMPHC.STOG | W | A | S | - | G- | -- -- | -- | -- | - | STATE OF THE GROUND |
| METOC.AMPHC.STOG.WOSMIC | W | A | S | - | GN | -- -- | -- | -- | - | WITHOUT SNOW OR MEASURABLE ICE COVER |
| METOC.AMPHC.STOG.WOSMIC.SUFDRY | W | A | S | - | GN | D- NC | P- | -- | - | SURFACE DRY WITHOUT CRACKS OR APPRECIABLE DUST OR LOOSE SAND |
| METOC.AMPHC.STOG.WOSMIC.SUFMST | W | A | S | - | GN | M- -- | P- | -- | - | SURFACE MOIST |
| METOC.AMPHC.STOG.WOSMIC.SUFWET | W | A | S | - | GN | W- SW | P- | -- | - | SURFACE WET, STANDING WATER IN SMALL OR LARGE POOLS |
| METOC.AMPHC.STOG.WOSMIC.SUFFLD | W | A | S | - | GN | FL -- | P- | -- | - | SURFACE FLOODED |
| METOC.AMPHC.STOG.WOSMIC.SUFFZN | W | A | S | - | GN | FZ -- | P- | -- | - | SURFACE FROZEN |
| METOC.AMPHC.STOG.WOSMIC.GLZGRD | W | A | S | - | GN | G- TI | P- | -- | - | GLAZE (THIN ICE) ON GROUND |
| METOC.AMPHC.STOG.WOSMIC.LDNCGC | W | A | S | - | GN | LD N- | P- | -- | - | LOOSE DRY DUST OR SAND NOT COVERING GROUND COMPLETELY |
| METOC.AMPHC.STOG.WOSMIC.TLDCGC | W | A | S | - | GN | LD TC | P- | -- | - | THIN LOOSE DRY DUST OR SAND COVERING GROUND COMPLETELY |
| METOC.AMPHC.STOG.WOSMIC.MLDCGC | W | A | S | - | GN | LD MC | P- | -- | - | MODERATE/THICK LOOSE DRY DUST OR SAND COVERING GROUND COMPLETELY |
| METOC.AMPHC.STOG.WOSMIC.EXTDWC | W | A | S | - | GN | DE WC | P- | -- | - | EXTREMELY DRY WITH CRACKS |
| METOC.AMPHC.STOG.WSMIC | W | A | S | - | GS | -- -- | -- | -- | - | WITH SNOW OR MEASURABLE ICE COVER |
| METOC.AMPHC.STOG.WSMIC.PDMIC | W | A | S | - | GS | I- -- | P- | -- | - | PREDOMINATELY ICE COVERED |
| METOC.AMPHC.STOG.WSMIC.CWSNLH | W | A | S | - | GS | SC L- | P- | -- | - | COMPACT OR WET SNOW (WITH OR WITHOUT ICE) COVERING LESS THAN ONE-HALF OF GROUND |
| METOC.AMPHC.STOG.WSMIC.CSNALH | W | A | S | - | GS | SC H- | P- | -- | - | COMPACT OR WET SNOW (WITH OR WITHOUT ICE) COVERING AT LEAST ONE-HALF GROUND, BUT GROUND NOT COMPLETELY COVERED |

MIL-STD-2525C
APPENDIX C

TABLE C-II. SIDC table - Continued.

| HIERARCHY | C O D E | C A T E G O R Y | S T A T I C | D Y N A M I C | F U N C T I O N | G R A P H I C | G R A P H I C | N O T U S E D | DESCRIPTION |
|-------------------------------|------------------|--------------------------------------|----------------------------|---------------------------------|--------------------------------------|---------------------------------|---------------------------------|---------------------------------|---|
| METOC.AMPHC.STOG.WSMIC.ELCSCG | W | A | S | - | GS SC CE | P- | -- | - | EVEN LAYER OF COMPACT OR WET SNOW COVERING GROUND COMPLETELY |
| METOC.AMPHC.STOG.WSMIC.ULCSCG | W | A | S | - | GS SC CU | P- | -- | - | UNEVEN LAYER OF COMPACT OR WET SNOW COVERING GROUND COMPLETELY |
| METOC.AMPHC.STOG.WSMIC.LDSNLH | W | A | S | - | GS SL L- | P- | -- | - | LOOSE DRY SNOW COVERING LESS THAN ONE-HALF OF GROUND |
| METOC.AMPHC.STOG.WSMIC.LDSALH | W | A | S | - | GS SL H- | P- | -- | - | LOOSE DRY SNOW COVERING AT LEAST ONE-HALF GROUND, BUT GROUND NOT COMPLETELY COVERED |
| METOC.AMPHC.STOG.WSMIC.ELDSCG | W | A | S | - | GS SL CE | P- | -- | - | EVEN LAYER OF LOOSE DRY SNOW COVERING GROUND COMPLETELY |
| METOC.AMPHC.STOG.WSMIC.ULDSCG | W | A | S | - | GS SL CU | P- | -- | - | UNEVEN LAYER OF LOOSE DRY SNOW COVERING GROUND COMPLETELY |
| METOC.AMPHC.STOG.WSMIC.SCGC | W | A | S | - | GS SD C- | P- | -- | - | SNOW COVERING GROUND COMPLETELY; DEEP DRIFTS |
| METOC.OCA | W | O | - | - | -- -- -- | -- | -- | - | OCEANIC |
| METOC.OCA.ISYS | W | O | - | - | I- -- -- | -- | -- | - | ICE SYSTEMS |
| METOC.OCA.ISYS.IB | W | O | S | - | IB -- -- | P- | -- | - | ICEBERGS |
| METOC.OCA.ISYS.IB.MNY | W | O | S | - | IB M- -- | P- | -- | - | MANY ICEBERGS |
| METOC.OCA.ISYS.IB.BAS | W | O | S | - | IB BS -- | P- | -- | - | BELTS AND STRIPS |
| METOC.OCA.ISYS.IB.GNL | W | O | S | - | IB G- -- | P- | -- | - | ICEBERG - GENERAL |
| METOC.OCA.ISYS.IB.MNYGNL | W | O | S | - | IB MG -- | P- | -- | - | MANY ICEBERGS - GENERAL |
| METOC.OCA.ISYS.IB.BB | W | O | S | - | IB BB -- | P- | -- | - | BERGY BIT |
| METOC.OCA.ISYS.IB.MNYBB | W | O | S | - | IB BB M- | P- | -- | - | MANY BERGY BITS |
| METOC.OCA.ISYS.IB.GWL | W | O | S | - | IB GL -- | P- | -- | - | GROWLER |
| METOC.OCA.ISYS.IB.MNYGWL | W | O | S | - | IB GL M- | P- | -- | - | MANY GROWLERS |
| METOC.OCA.ISYS.IB.FBG | W | O | S | - | IB F- -- | P- | -- | - | FLOEBERG |
| METOC.OCA.ISYS.IB.II | W | O | S | - | IB II -- | P- | -- | - | ICE ISLAND |
| METOC.OCA.ISYS.ICN | W | O | - | - | IC -- -- | -- | -- | - | ICE CONCENTRATION |

MIL-STD-2525C
APPENDIX C

TABLE C-II. SIDC table - Continued.

| HIERARCHY | C O D E | C A T E G O R Y | S T A T I C | D Y N A M I C | F U N C T I O N | I D | G R A P H I C | G R A P H I C | N O T U S E D | DESCRIPTION |
|----------------------------|------------------|--------------------------------------|----------------------------|---------------------------------|--------------------------------------|--------|---------------------------------|---------------------------------|---------------------------------|---------------------------------|
| METOC.OCA.ISYS.ICN.BW | W | O | S | - | IC | WB -- | P- | -- | - | BERGY WATER |
| METOC.OCA.ISYS.ICN.WWRT | W | O | S | - | IC | WR -- | P- | -- | - | WATER WITH RADAR TARGETS |
| METOC.OCA.ISYS.ICN.IF | W | O | S | - | IC | IF -- | P- | -- | - | ICE FREE |
| METOC.OCA.ISYS.DYNPRO | W | O | - | - | ID | -- -- | -- | -- | - | DYNAMIC PROCESSES |
| METOC.OCA.ISYS.DYNPRO.CNG | W | O | S | - | ID | C- -- | P- | -- | - | CONVERGENCE |
| METOC.OCA.ISYS.DYNPRO.DVG | W | O | S | - | ID | D- -- | P- | -- | - | DIVERGENCE |
| METOC.OCA.ISYS.DYNPRO.SHAZ | W | O | S | - | ID | S- -- | P- | -- | - | SHEARING OR SHEAR ZONE |
| METOC.OCA.ISYS.DYNPRO.ID | W | O | - | D | ID | ID -- | -L | -- | - | ICE DRIFT (DIRECTION) |
| METOC.OCA.ISYS.SI | W | O | S | - | II | -- -- | P- | -- | - | SEA ICE |
| METOC.OCA.ISYS.SLITOBS | W | O | S | - | II | TM -- | P- | -- | - | ICE THICKNESS (OBSERVED) |
| METOC.OCA.ISYS.SLITEST | W | O | S | - | II | TE -- | P- | -- | - | ICE THICKNESS (ESTIMATED) |
| METOC.OCA.ISYS.SLMPOFI | W | O | S | - | II | P- -- | P- | -- | - | MELT PUDDLES OR FLOODED ICE |
| METOC.OCA.ISYS.LMT | W | O | - | - | IL | -- -- | -- | -- | - | LIMITS |
| METOC.OCA.ISYS.LMT.LOVO | W | O | - | D | IL | OV -- | -L | -- | - | LIMIT OF VISUAL OBSERVATION |
| METOC.OCA.ISYS.LMT.LOU | W | O | - | D | IL | UC -- | -L | -- | - | LIMIT OF UNDERCAST |
| METOC.OCA.ISYS.LMT.LORO | W | O | - | D | IL | OR -- | -L | -- | - | LIMIT OF RADAR OBSERVATION |
| METOC.OCA.ISYS.LMT.OIEOB | W | O | - | D | IL | IE O- | -L | -- | - | OBSERVED ICE EDGE OR BOUNDARY |
| METOC.OCA.ISYS.LMT.EIEOB | W | O | - | D | IL | IE E- | -L | -- | - | ESTIMATED ICE EDGE OR BOUNDARY |
| METOC.OCA.ISYS.LMT.IEOBFR | W | O | - | D | IL | IE R- | -L | -- | - | ICE EDGE OR BOUNDARY FROM RADAR |
| METOC.OCA.ISYS.OITI | W | O | - | - | IO | -- -- | -- | -- | - | OPENINGS IN THE ICE |
| METOC.OCA.ISYS.OITL.CRK | W | O | - | D | IO | C- -- | -L | -- | - | CRACKS |
| METOC.OCA.ISYS.OITL.CRKASL | W | O | - | D | IO | CS -- | -L | -- | - | CRACKS AT A SPECIFIC LOCATION |
| METOC.OCA.ISYS.OITL.LED | W | O | - | D | IO | L- -- | -L | -- | - | LEAD |
| METOC.OCA.ISYS.OITL.FZLED | W | O | - | D | IO | LF -- | -L | -- | - | FROZEN LEAD |
| METOC.OCA.ISYS.SC | W | O | S | - | IS | C- -- | P- | -- | - | SNOW COVER |

MIL-STD-2525C
APPENDIX C

TABLE C-II. SIDC table - Continued.

| HIERARCHY | C O D E | C A T E G O R Y | S T A T I C | D Y N A M I C | F U N C T I O N | G R A P H I C | G R A P H I C | N O T U S E D | D E S C R I P T I O N | D E S C R I P T I O N |
|------------------------------------|------------------|--------------------------------------|----------------------------|---------------------------------|--------------------------------------|---------------------------------|---------------------------------|---------------------------------|---|---|
| METOC.OCA.ISYS.SC.SWO | W | O | S | - | IS S- -- | P- | -- | - | SASTRUGI (WITH ORIENTATION) | |
| METOC.OCA.ISYS.TOPFTR | W | O | - | - | IT -- -- | -- | -- | - | TOPOGRAPHICAL FEATURES | |
| METOC.OCA.ISYS.TOPFTR.HUM | W | O | S | - | IT RH -- | P- | -- | - | RIDGES OR HUMMOCKS | |
| METOC.OCA.ISYS.TOPFTR.RFTG | W | O | S | - | IT R- -- | P- | -- | - | RAFTING | |
| METOC.OCA.ISYS.TOPFTR.JBB | W | O | S | - | IT BB -- | P- | -- | - | JAMMED BRASH BARRIER | |
| METOC.OCA.HYDGRY | W | O | - | - | H- -- -- | -- | -- | - | HYDROGRAPHY | |
| METOC.OCA.HYDGRY.DPH | W | O | - | - | HD -- -- | -- | -- | - | DEPTH | |
| METOC.OCA.HYDGRY.DPH.SNDG | W | O | S | - | HD S- -- | P- | -- | - | SOUNDINGS | |
| METOC.OCA.HYDGRY.DPH.CRV | W | O | - | D | HD DL -- | -L | -- | - | DEPTH CURVE | |
| METOC.OCA.HYDGRY.DPH.CTUR | W | O | - | D | HD DC -- | -L | -- | - | DEPTH CONTOUR | |
| METOC.OCA.HYDGRY.DPH.ARA | W | O | - | D | HD DA -- | -- | A- | - | DEPTH AREA | |
| METOC.OCA.HYDGRY.CSTHYD | W | O | - | - | HC -- -- | -- | -- | - | COASTAL HYDROGRAPHY | |
| METOC.OCA.HYDGRY.CSTHYD.CSTLN | W | O | - | D | HC C- -- | -L | -- | - | COASTLINE | |
| METOC.OCA.HYDGRY.CSTHYD.ISND | W | O | - | D | HC I- -- | -- | A- | - | ISLAND | |
| METOC.OCA.HYDGRY.CSTHYD.BEH | W | O | - | D | HC B- -- | -- | A- | - | BEACH | |
| METOC.OCA.HYDGRY.CSTHYD.H2O | W | O | - | D | HC W- -- | -- | A- | - | WATER | |
| METOC.OCA.HYDGRY.CSTHYD.FSH1 | W | O | - | D | HC F- -- | -- | -- | - | FORESHORE | |
| METOC.OCA.HYDGRY.CSTHYD.FSH1.FSH2 | W | O | - | D | HC F- -- | -L | -- | - | FORESHORE | |
| METOC.OCA.HYDGRY.CSTHYD.FSH1.FSH3 | W | O | - | D | HC F- -- | -- | A- | - | FORESHORE | |
| METOC.OCA.HYDGRY.PRTHBR | W | O | - | D | HP -- -- | -- | -- | - | PORTS AND HARBORS | |
| METOC.OCA.HYDGRY.PRTHBR.PRT | W | O | S | - | HP B- -- | -- | -- | - | PORTS | |
| METOC.OCA.HYDGRY.PRTHBR.PRT.BRHSO | W | O | S | - | HP B- O- | P- | -- | - | BERTHS (ONSHORE) | |
| METOC.OCA.HYDGRY.PRTHBR.PRT.BRHS A | W | O | S | - | HP B- A- | P- | -- | - | BERTHS (ANCHOR) | |
| METOC.OCA.HYDGRY.PRTHBR.PRT.ANCRG1 | W | O | S | - | HP BA -- | P- | -- | - | ANCHORAGE | |
| METOC.OCA.HYDGRY.PRTHBR.PRT.ANCRG2 | W | O | - | D | HP BA -- | -L | -- | - | ANCHORAGE | |

MIL-STD-2525C
APPENDIX C

TABLE C-II. SIDC table - Continued.

| HIERARCHY | C O D E | C A T E G O R Y | S T A T I C | D Y N A M I C | F U N C T I O N | I D | G R A P H I C | G R A P H I C | N O T U S E D | DESCRIPTION |
|---------------------------------------|------------------|--------------------------------------|----------------------------|---------------------------------|--------------------------------------|--------|---------------------------------|---------------------------------|---------------------------------|--------------------------------------|
| METOC.OCA.HYDGRY.PRTHBR.PRT.ANCRG3 | W | O | - | D | HP | BA -- | -- | A- | - | ANCHORAGE |
| METOC.OCA.HYDGRY.PRTHBR.PRT.CIP | W | O | S | - | HP | CP -- | P- | -- | - | CALL IN POINT |
| METOC.OCA.HYDGRY.PRTHBR.PRT.PWQ | W | O | - | D | HP | BP -- | -L | -- | - | PIER/WHARF/QUAY |
| METOC.OCA.HYDGRY.PRTHBR.FSG | W | O | - | - | HP | F- -- | -- | -- | - | FISHING |
| METOC.OCA.HYDGRY.PRTHBR.FSG.FSGHBR | W | O | S | - | HP | FH -- | P- | -- | - | FISHING HARBOR |
| METOC.OCA.HYDGRY.PRTHBR.FSG.FSTK1 | W | O | S | - | HP | FS -- | P- | -- | - | FISH STAKES/TRAPS/WEIRS |
| METOC.OCA.HYDGRY.PRTHBR.FSG.FSTK2 | W | O | S | - | HP | FS -- | -L | -- | - | FISH STAKES/TRAPS/WEIRS |
| METOC.OCA.HYDGRY.PRTHBR.FSG.FSTK3 | W | O | S | - | HP | FF -- | -- | A- | - | FISH STAKES/TRAPS/WEIRS |
| METOC.OCA.HYDGRY.PRTHBR.FAC | W | O | - | - | HP | M- -- | -- | -- | - | FACILITIES |
| METOC.OCA.HYDGRY.PRTHBR.FAC.DDCK | W | O | - | D | HP | MD -- | -- | A- | - | DRYDOCK |
| METOC.OCA.HYDGRY.PRTHBR.FAC.LNDPLC | W | O | S | - | HP | ML -- | P- | -- | - | LANDING PLACE |
| METOC.OCA.HYDGRY.PRTHBR.FAC.OSLF1 | W | O | - | D | HP | MO -- | P- | -- | - | OFFSHORE LOADING FACILITY |
| METOC.OCA.HYDGRY.PRTHBR.FAC.OSLF2 | W | O | - | D | HP | MO -- | -L | -- | - | OFFSHORE LOADING FACILITY |
| METOC.OCA.HYDGRY.PRTHBR.FAC.OSLF3 | W | O | - | D | HP | MO -- | -- | A- | - | OFFSHORE LOADING FACILITY |
| METOC.OCA.HYDGRY.PRTHBR.FAC.RAMPAW | W | O | - | D | HP | MR A- | -L | -- | - | RAMP (ABOVE WATER) |
| METOC.OCA.HYDGRY.PRTHBR.FAC.RAMPBW | W | O | - | D | HP | MR B- | -L | -- | - | RAMP (BELOW WATER) |
| METOC.OCA.HYDGRY.PRTHBR.FAC.LNDRNG | W | O | S | - | HP | M- R- | P- | -- | - | LANDING RING |
| METOC.OCA.HYDGRY.PRTHBR.FAC.FRYCSG | W | O | S | - | HP | M- FC | -L | -- | - | FERRY CROSSING |
| METOC.OCA.HYDGRY.PRTHBR.FAC.CFCSG | W | O | S | - | HP | M- CC | -L | -- | - | CABLE FERRY CROSSING |
| METOC.OCA.HYDGRY.PRTHBR.FAC.DOPN | W | O | S | - | HP | D- -- | P- | -- | - | DOLPHIN |
| METOC.OCA.HYDGRY.PRTHBR.SHRLNE | W | O | - | - | HP | P- -- | -- | -- | - | SHORELINE PROTECTION |
| METOC.OCA.HYDGRY.PRTHBR.SHRLNE.BWGJAW | W | O | - | D | HP | SP A- | -L | -- | - | BREAKWATER/GROIN/JETTY (ABOVE WATER) |
| METOC.OCA.HYDGRY.PRTHBR.SHRLNE.BWGJBW | W | O | - | D | HP | SP B- | -L | -- | - | BREAKWATER/GROIN/JETTY (BELOW WATER) |
| METOC.OCA.HYDGRY.PRTHBR.SHRLNE.SW | W | O | - | D | HP | SP S- | -L | -- | - | SEAWALL |
| METOC.OCA.HYDGRY.ATN | W | O | - | - | HA | -- -- | -- | -- | - | AIDS TO NAVIGATION |

MIL-STD-2525C
APPENDIX C

TABLE C-II. SIDC table - Continued.

| HIERARCHY | C O D E | C A T E G O R Y | S T A T I C | D Y N A M I C | F U N C T I O N | G R A P H I C | G R A P H I C | N O T U S E D | DESCRIPTION |
|---------------------------------------|------------------|--------------------------------------|----------------------------|---------------------------------|--------------------------------------|---------------------------------|---------------------------------|---------------------------------|--------------------------|
| METOC.OCA.HYDGRY.ATN.BCN | W | O | S | - | HA BA -- | P- | -- | - | BEACON |
| METOC.OCA.HYDGRY.ATN.BUOY | W | O | S | - | HA BB -- | P- | -- | - | BUOY DEFAULT |
| METOC.OCA.HYDGRY.ATN.MRK | W | O | S | - | HA BM -- | P- | -- | - | MARKER |
| METOC.OCA.HYDGRY.ATN.PRH1 | W | O | S | - | HA BP -- | -- | -- | - | PERCHES/STAKES |
| METOC.OCA.HYDGRY.ATN.PRH1.PRH2 | W | O | S | - | HA BP -- | P- | -- | - | PERCHES/STAKES |
| METOC.OCA.HYDGRY.ATN.PRH1.PRH3 | W | O | - | D | HA BP -- | -- | A- | - | PERCHES/STAKES |
| METOC.OCA.HYDGRY.ATN.LIT | W | O | S | - | HA L- -- | P- | -- | - | LIGHT |
| METOC.OCA.HYDGRY.ATN.LDGLNE | W | O | - | D | HA LL A- | -L | -- | - | LEADING LINE |
| METOC.OCA.HYDGRY.ATN.LITVES | W | O | S | - | HA LV -- | P- | -- | - | LIGHT VESSEL/LIGHTSHIP |
| METOC.OCA.HYDGRY.ATN.LITHSE | W | O | S | - | HA LH -- | P- | -- | - | LIGHTHOUSE |
| METOC.OCA.HYDGRY.DANHAZ | W | O | - | - | HH -- -- | -- | -- | - | DANGERS/HAZARDS |
| METOC.OCA.HYDGRY.DANHAZ.RCKSBM | W | O | S | - | HH RS -- | P- | -- | - | ROCK SUBMERGERED |
| METOC.OCA.HYDGRY.DANHAZ.RCKAWD | W | O | S | - | HH RA -- | P- | -- | - | ROCK AWASHED |
| METOC.OCA.HYDGRY.DANHAZ.UH2DAN | W | O | - | D | HH D- -- | -- | A- | - | UNDERWATER DANGER/HAZARD |
| METOC.OCA.HYDGRY.DANHAZ.FLGRD1 | W | O | S | - | HH DF -- | -- | -- | - | FOUL GROUND |
| METOC.OCA.HYDGRY.DANHAZ.FLGRD1.FLGRD2 | W | O | S | - | HH DF -- | P- | -- | - | FOUL GROUND |
| METOC.OCA.HYDGRY.DANHAZ.FLGRD1.FLGRD3 | W | O | - | D | HH DF -- | -- | A- | - | FOUL GROUND |
| METOC.OCA.HYDGRY.DANHAZ.KLP1 | W | O | - | D | HH DK -- | -- | -- | - | KELP/SEAWEED |
| METOC.OCA.HYDGRY.DANHAZ.KLP1.KLP2 | W | O | - | D | HH DK -- | P- | -- | - | KELP/SEAWEED |
| METOC.OCA.HYDGRY.DANHAZ.KLP1.KLP3 | W | O | - | D | HH DK -- | -- | A- | - | KELP/SEAWEED |
| METOC.OCA.HYDGRY.DANHAZ.MNENAV | W | O | S | - | HH DM D- | -- | -- | - | MINE-NAVAL |
| METOC.OCA.HYDGRY.DANHAZ.MNENAV.DBT | W | O | S | - | HH DM DB | P- | -- | - | MINE-NAVAL (DOUBTFUL) |
| METOC.OCA.HYDGRY.DANHAZ.MNENAV.DEFN | W | O | S | - | HH DM DF | P- | -- | - | MINE-NAVAL (DEFINITE) |
| METOC.OCA.HYDGRY.DANHAZ.SNAG | W | O | S | - | HH DS -- | P- | -- | - | SNAGS/STUMPS |
| METOC.OCA.HYDGRY.DANHAZ.WRK | W | O | S | - | HH DW A- | -- | -- | - | WRECK |

MIL-STD-2525C
APPENDIX C

TABLE C-II. SIDC table - Continued.

| HIERARCHY | C O D E | C A T E G O R Y | S T A T I C | D Y N A M I C | F U N C T I O N | F U N C T I O N | G R A P H I C | G R A P H I C | N O T U S E D | D E S C R I P T I O N |
|-------------------------------------|------------------|--------------------------------------|----------------------------|---------------------------------|--------------------------------------|--------------------------------------|---------------------------------|---------------------------------|---------------------------------|---|
| METOC.OCA.HYDGRY.DANHAZ.WRK.UCOV | W | O | S | - | HH DW A- | | P- | -- | - | WRECK (UNCOVERS) |
| METOC.OCA.HYDGRY.DANHAZ.WRK.SBM | W | O | S | - | HH DW B- | | P- | -- | - | WRECK (SUBMERGED) |
| METOC.OCA.HYDGRY.DANHAZ.BRKS | W | O | - | D | HH DB -- | | -L | -- | - | BREAKERS |
| METOC.OCA.HYDGRY.DANHAZ.REEF | W | O | S | - | HH DR -- | | -L | -- | - | REEF |
| METOC.OCA.HYDGRY.DANHAZ.EOTR | W | O | S | - | HH DE -- | | P- | -- | - | EDDIES/OVERFALLS/TIDE RIPS |
| METOC.OCA.HYDGRY.DANHAZ.DCDH2O | W | O | - | D | HH DD -- | | -- | A- | - | DISCOLORED WATER |
| METOC.OCA.HYDGRY.BTMFAT | W | O | - | - | BF -- -- | | -- | -- | - | BOTTOM FEATURES |
| METOC.OCA.HYDGRY.BTMFAT.BTMCHR | W | O | S | - | BF C- -- | | -- | -- | - | BOTTOM CHARACTERISTICS |
| METOC.OCA.HYDGRY.BTMFAT.BTMCHR.SD | W | O | S | - | BF C- S- | | P- | -- | - | SAND |
| METOC.OCA.HYDGRY.BTMFAT.BTMCHR.MUD | W | O | S | - | BF C- M- | | P- | -- | - | MUD |
| METOC.OCA.HYDGRY.BTMFAT.BTMCHR.CLAY | W | O | S | - | BF C- CL | | P- | -- | - | CLAY |
| METOC.OCA.HYDGRY.BTMFAT.BTMCHR.SLT | W | O | S | - | BF C- SI | | P- | -- | - | SILT |
| METOC.OCA.HYDGRY.BTMFAT.BTMCHR.STNE | W | O | S | - | BF C- ST | | P- | -- | - | STONES |
| METOC.OCA.HYDGRY.BTMFAT.BTMCHR.GVL | W | O | S | - | BF C- G- | | P- | -- | - | GRAVEL |
| METOC.OCA.HYDGRY.BTMFAT.BTMCHR.PBL | W | O | S | - | BF C- P- | | P- | -- | - | PEBBLES |
| METOC.OCA.HYDGRY.BTMFAT.BTMCHR.COBL | W | O | S | - | BF C- CB | | P- | -- | - | COBBLES |
| METOC.OCA.HYDGRY.BTMFAT.BTMCHR.RCK | W | O | S | - | BF C- R- | | P- | -- | - | ROCK |
| METOC.OCA.HYDGRY.BTMFAT.BTMCHR.CRL | W | O | S | - | BF C- CO | | P- | -- | - | CORAL |
| METOC.OCA.HYDGRY.BTMFAT.BTMCHR.SHE | W | O | S | - | BF C- SH | | P- | -- | - | SHELL |
| METOC.OCA.HYDGRY.BTMFAT.QLFYTM | W | O | S | - | BF Q- -- | | -- | -- | - | QUALIFYING TERMS |
| METOC.OCA.HYDGRY.BTMFAT.QLFYTM.FNE | W | O | S | - | BF Q- F- | | P- | -- | - | FINE |
| METOC.OCA.HYDGRY.BTMFAT.QLFYTM.MDM | W | O | S | - | BF Q- M- | | P- | -- | - | MEDIUM |
| METOC.OCA.HYDGRY.BTMFAT.QLFYTM.CSE | W | O | S | - | BF Q- C- | | P- | -- | - | COARSE |
| METOC.OCA.HYDGRY.TDECUR | W | O | - | - | TC C- -- | | -- | -- | - | TIDE AND CURRENT |
| METOC.OCA.HYDGRY.TDECUR.H2OTRB | W | O | S | - | TC CW -- | | P- | -- | - | WATER TURBULENCE |

MIL-STD-2525C
APPENDIX C

TABLE C-II. SIDC table - Continued.

| HIERARCHY | C O D E | C A T E G O R Y | S T A T I C | D Y N A M I C | F U N C T I O N | G R A P H I C | G R A P H I C | N O T U S E D | DESCRIPTION |
|------------------------------------|------------------|--------------------------------------|----------------------------|---------------------------------|--------------------------------------|---------------------------------|---------------------------------|---------------------------------|---------------------------------|
| METOC.OCA.HYDGRY.TDECUR.EBB | W | O | - | D | TC CC FE | -L | -- | - | CURRENT FLOW - EBB |
| METOC.OCA.HYDGRY.TDECUR.FLOOD | W | O | - | D | TC CC FF | -L | -- | - | CURRENT FLOW - FLOOD |
| METOC.OCA.HYDGRY.TDECUR.TDEDP | W | O | S | - | TC CT D- | P- | -- | - | TIDE DATA POINT |
| METOC.OCA.HYDGRY.TDECUR.TDEG | W | O | S | - | TC CT G- | P- | -- | - | TIDE GAUGE |
| METOC.OCA.OCNGRY | W | O | - | - | O- -- -- | -- | -- | - | OCEANOGRAPHY |
| METOC.OCA.OCNGRY.BIOLUM | W | O | - | - | OB -- -- | -- | -- | - | BIOLUMINESCENCE |
| METOC.OCA.OCNGRY.BIOLUM.VDR1-2 | W | O | - | D | OB VA -- | -- | A- | - | VDR LEVEL 1-2 |
| METOC.OCA.OCNGRY.BIOLUM.VDR2-3 | W | O | - | D | OB VB -- | -- | A- | - | VDR LEVEL 2-3 |
| METOC.OCA.OCNGRY.BIOLUM.VDR3-4 | W | O | - | D | OB VC -- | -- | A- | - | VDR LEVEL 3-4 |
| METOC.OCA.OCNGRY.BIOLUM.VDR4-5 | W | O | - | D | OB VD -- | -- | A- | - | VDR LEVEL 4-5 |
| METOC.OCA.OCNGRY.BIOLUM.VDR5-6 | W | O | - | D | OB VE -- | -- | A- | - | VDR LEVEL 5-6 |
| METOC.OCA.OCNGRY.BIOLUM.VDR6-7 | W | O | - | D | OB VF -- | -- | A- | - | VDR LEVEL 6-7 |
| METOC.OCA.OCNGRY.BIOLUM.VDR7-8 | W | O | - | D | OB VG -- | -- | A- | - | VDR LEVEL 7-8 |
| METOC.OCA.OCNGRY.BIOLUM.VDR8-9 | W | O | - | D | OB VH -- | -- | A- | - | VDR LEVEL 8-9 |
| METOC.OCA.OCNGRY.BIOLUM.VDR9-0 | W | O | - | D | OB VI -- | -- | A- | - | VDR LEVEL 9-10 |
| METOC.OCA.OCNGRY.BEHSPE | W | O | - | - | BS -- -- | -- | -- | - | BEACH SLOPE |
| METOC.OCA.OCNGRY.BEHSPE.FLT | W | O | - | D | BS F- -- | -- | A- | - | FLAT |
| METOC.OCA.OCNGRY.BEHSPE.GTL | W | O | - | D | BS G- -- | -- | A- | - | GENTLE |
| METOC.OCA.OCNGRY.BEHSPE.MOD | W | O | - | D | BS M- -- | -- | A- | - | MODERATE |
| METOC.OCA.OCNGRY.BEHSPE.STP | W | O | - | D | BS T- -- | -- | A- | - | STEEP |
| METOC.OCA.GPHY | W | O | - | - | G- -- -- | -- | -- | - | GEOPHYSICS/ACOUSTICS |
| METOC.OCA.GPHY.MNEWBD | W | O | - | - | GM -- -- | -- | -- | - | MINE WARFARE BOTTOM DESCRIPTORS |
| METOC.OCA.GPHY.MNEWBD.MIWBS | W | O | - | - | GM S- -- | -- | -- | - | MIW-BOTTOM SEDIMENTS |
| METOC.OCA.GPHY.MNEWBD.MIWBS.SLDRCK | W | O | - | D | GM SR -- | -- | A- | - | SOLID ROCK |
| METOC.OCA.GPHY.MNEWBD.MIWBS.CLAY | W | O | - | D | GM SC -- | -- | A- | - | CLAY |

MIL-STD-2525C
APPENDIX C

TABLE C-II. SIDC table - Continued.

| HIERARCHY | C O D E | C A T E G O R Y | S T A T I C | D Y N A M I C | F U N C T I O N | G R A P H I C | G R A P H I C | N O T U S E D | DESCRIPTION |
|------------------------------------|----------------------------|--------------------------------------|----------------------------|---------------------------------|--------------------------------------|---------------------------------|---------------------------------|---------------------------------|------------------------|
| | S C H E M E | | | | I D | T Y P E | T Y P E | | |
| METOC.OCA.GPHY.MNEWBD.MIWBS.VCSESD | W | O | - | D | GM SS VS | -- | A- | - | VERY COARSE SAND |
| METOC.OCA.GPHY.MNEWBD.MIWBS.CSESD | W | O | - | D | GM SS C- | -- | A- | - | COARSE SAND |
| METOC.OCA.GPHY.MNEWBD.MIWBS.MDMSD | W | O | - | D | GM SS M- | -- | A- | - | MEDIUM SAND |
| METOC.OCA.GPHY.MNEWBD.MIWBS.FNESD | W | O | - | D | GM SS F- | -- | A- | - | FINE SAND |
| METOC.OCA.GPHY.MNEWBD.MIWBS.VFNESD | W | O | - | D | GM SS VF | -- | A- | - | VERY FINE SAND |
| METOC.OCA.GPHY.MNEWBD.MIWBS.VFNSLT | W | O | - | D | GM SI VF | -- | A- | - | VERY FINE SILT |
| METOC.OCA.GPHY.MNEWBD.MIWBS.FNESLT | W | O | - | D | GM SI F- | -- | A- | - | FINE SILT |
| METOC.OCA.GPHY.MNEWBD.MIWBS.MDMSLT | W | O | - | D | GM SI M- | -- | A- | - | MEDIUM SILT |
| METOC.OCA.GPHY.MNEWBD.MIWBS.CSESLT | W | O | - | D | GM SI C- | -- | A- | - | COARSE SILT |
| METOC.OCA.GPHY.MNEWBD.MIWBS.BLDS | W | O | - | D | GM SB -- | -- | A- | - | BOULDERS |
| METOC.OCA.GPHY.MNEWBD.MIWBS.COBLOS | W | O | - | D | GM S- CO | -- | A- | - | COBBLES, OYSTER SHELLS |
| METOC.OCA.GPHY.MNEWBD.MIWBS.PBSHE | W | O | - | D | GM S- PH | -- | A- | - | PEBBLES, SHELLS |
| METOC.OCA.GPHY.MNEWBD.MIWBS.SD&SHE | W | O | - | D | GM S- SH | -- | A- | - | SAND AND SHELLS |
| METOC.OCA.GPHY.MNEWBD.MIWBS.LND | W | O | - | D | GM L- -- | -- | A- | - | LAND |
| METOC.OCA.GPHY.MNEWBD.MIWBS.NODAT | W | O | - | D | GM N- -- | -- | A- | - | NO DATA |
| METOC.OCA.GPHY.MNEWBD.BTMRGN | W | O | - | - | GM R- -- | -- | -- | - | BOTTOM ROUGHNESS |
| METOC.OCA.GPHY.MNEWBD.BTMRGN.SMH | W | O | - | D | GM RS -- | -- | A- | - | SMOOTH |
| METOC.OCA.GPHY.MNEWBD.BTMRGN.MOD | W | O | - | D | GM RM -- | -- | A- | - | MODERATE |
| METOC.OCA.GPHY.MNEWBD.BTMRGN.RGH | W | O | - | D | GM RR -- | -- | A- | - | ROUGH |
| METOC.OCA.GPHY.MNEWBD.CTRB | W | O | - | - | GM C- -- | -- | -- | - | CLUTTER (BOTTOM) |
| METOC.OCA.GPHY.MNEWBD.CTRB.LW | W | O | - | D | GM CL -- | -- | A- | - | LOW |
| METOC.OCA.GPHY.MNEWBD.CTRB.MDM | W | O | - | D | GM CM -- | -- | A- | - | MEDIUM |
| METOC.OCA.GPHY.MNEWBD.CTRB.HGH | W | O | - | D | GM CH -- | -- | A- | - | HIGH |
| METOC.OCA.GPHY.MNEWBD.IMTBUR | W | O | - | - | GM IB -- | -- | -- | - | IMPACT BURIAL |
| METOC.OCA.GPHY.MNEWBD.IMTBUR.0% | W | O | - | D | GM IB A- | -- | A- | - | 0% |

MIL-STD-2525C
APPENDIX C

TABLE C-II. SIDC table - Continued.

| HIERARCHY | C O D E | C A T E G O R Y | S T A T I C | D Y N A M I C | F U N C T I O N | G R A P H I C | G R A P H I C | N O T U S E D | DESCRIPTION |
|-------------------------------------|------------------|--------------------------------------|----------------------------|---------------------------------|--------------------------------------|---------------------------------|---------------------------------|---------------------------------|-------------------------|
| METOC.OCA.GPHY.MNEWBD.IMTBUR.0-10% | W | O | - | D | GM IB B- | -- | A- | - | 0-10% |
| METOC.OCA.GPHY.MNEWBD.IMTBUR.10-20% | W | O | - | D | GM IB C- | -- | A- | - | 10-20% |
| METOC.OCA.GPHY.MNEWBD.IMTBUR.20-75% | W | O | - | D | GM IB D- | -- | A- | - | 20-75% |
| METOC.OCA.GPHY.MNEWBD.IMTBUR.>75% | W | O | - | D | GM IB E- | -- | A- | - | >75% |
| METOC.OCA.GPHY.MNEWBD.MIWBC | W | O | - | - | GM BC -- | -- | -- | - | MIW BOTTOM CATEGORY |
| METOC.OCA.GPHY.MNEWBD.MIWBC.A | W | O | - | D | GM BC A- | -- | A- | - | A |
| METOC.OCA.GPHY.MNEWBD.MIWBC.B | W | O | - | D | GM BC B- | -- | A- | - | B |
| METOC.OCA.GPHY.MNEWBD.MIWBC.C | W | O | - | D | GM BC C- | -- | A- | - | C |
| METOC.OCA.GPHY.MNEWBD.MIWBT | W | O | - | - | GM BT -- | -- | -- | - | MIW BOTTOM TYPE |
| METOC.OCA.GPHY.MNEWBD.MIWBT.A1 | W | O | - | D | GM BT A- | -- | A- | - | A1 |
| METOC.OCA.GPHY.MNEWBD.MIWBT.A2 | W | O | - | D | GM BT B- | -- | A- | - | A2 |
| METOC.OCA.GPHY.MNEWBD.MIWBT.A3 | W | O | - | D | GM BT C- | -- | A- | - | A3 |
| METOC.OCA.GPHY.MNEWBD.MIWBT.B1 | W | O | - | D | GM BT D- | -- | A- | - | B1 |
| METOC.OCA.GPHY.MNEWBD.MIWBT.B2 | W | O | - | D | GM BT E- | -- | A- | - | B2 |
| METOC.OCA.GPHY.MNEWBD.MIWBT.B3 | W | O | - | D | GM BT F- | -- | A- | - | B3 |
| METOC.OCA.GPHY.MNEWBD.MIWBT.C1 | W | O | - | D | GM BT G- | -- | A- | - | C1 |
| METOC.OCA.GPHY.MNEWBD.MIWBT.C2 | W | O | - | D | GM BT H- | -- | A- | - | C2 |
| METOC.OCA.GPHY.MNEWBD.MIWBT.C3 | W | O | - | D | GM BT I- | -- | A- | - | C3 |
| METOC.OCA.LMT | W | O | - | - | L- -- -- | -- | -- | - | LIMITS |
| METOC.OCA.LMT.MARTLB | W | O | - | D | L- ML -- | -L | -- | - | MARITIME LIMIT BOUNDARY |
| METOC.OCA.LMT.MARTAR | W | O | - | D | L- MA -- | -- | A- | - | MARITIME AREA |
| METOC.OCA.LMT.RSDARA | W | O | - | D | L- RA -- | -L | -- | - | RESTRICTED AREA |
| METOC.OCA.LMT.SWPARA | W | O | - | D | L- SA -- | -- | A- | - | SWEPT AREA |
| METOC.OCA.LMT.TRGARA | W | O | - | D | L- TA -- | -- | A- | - | TRAINING AREA |
| METOC.OCA.LMT.OD | W | O | - | D | L- O- -- | -- | A- | - | OPERATOR-DEFINED |

MIL-STD-2525C
APPENDIX C

TABLE C-II. SIDC table - Continued.

| HIERARCHY | C O D E | C A T E G O R Y | S T A T I C | D Y N A M I C | F U N C T I O N | I D | G R A P H I C | G R A P H I C | N O T U S E D | DESCRIPTION |
|----------------------|------------------|--------------------------------------|----------------------------|---------------------------------|--------------------------------------|--------|---------------------------------|---------------------------------|---------------------------------|---------------------|
| METOC.OCA.MMD | W | O | - | - | M- | -- -- | -- | -- | - | MAN-MADE STRUCTURES |
| METOC.OCA.MMD.SUBCBL | W | O | - | D | MC | A- -- | -L | -- | - | SUBMARINE CABLE |
| METOC.OCA.MMD.SBMCRB | W | O | - | D | MC | C- -- | -- | A- | - | SUBMERGED CRIB |
| METOC.OCA.MMD.CNL | W | O | - | D | MC | D- -- | -L | -- | - | CANAL |
| METOC.OCA.MMD.FRD | W | O | S | - | MF | -- -- | P- | -- | - | FORD |
| METOC.OCA.MMD.LCK | W | O | S | - | ML | -- -- | P- | -- | - | LOCK |
| METOC.OCA.MMD.OLRG | W | O | S | - | MO | A- -- | P- | -- | - | OIL/GAS RIG |
| METOC.OCA.MMD.OLRGFD | W | O | - | D | MO | A- -- | -- | A- | - | OIL/GAS RIG FIELD |
| METOC.OCA.MMD.PPELNE | W | O | - | D | MP | A- -- | -L | -- | - | PIPELINES/PIPE |
| METOC.OCA.MMD.PLE | W | O | S | - | MP | A- -- | P- | -- | - | PILE/PILING/POST |
| METOC.SPC | W | S | - | - | -- | -- -- | -- | -- | - | SPACE |

MIL-STD-2525C
APPENDIX C

C.5.3 Symbology set. The following table provides a graphic representation of each approved METOC graphic. The following table provides a brief description of each graphic using operational terminology. The hierarchy code and symbol identification code (SIDC) under the Graphic and METOC Graphic columns presents the information hierarchy (taxonomy) number described earlier in the standard. The SIDC represents the 15-character alphanumeric identifier necessary for automated systems to create each specific METOC graphic. As indicated previously, a dash (-) indicates that no information is provided in the position. The METOC Graphic column provides an example of the graphic (see foot note). The METOC symbology in this appendix is an example of a special symbology set included in this standard. It is considered a mandatory part of this standard and shall be followed when presenting METOC symbology in MIL-STD-2525 compliant systems. The content of this special symbology set is maintained by an operational community other than the SSMC and is not under configuration management by this group. As a result, the symbology is not harmonized with the requirements of the current standard and the symbology presented in this appendix may be inconsistent with the symbology requirements of the standard.



TABLE C-III. METOC symbols.

| GRAPHIC | METOC GRAPHIC |
|---|---------------|
| METOC METOC Hierarchy: 3 Static/Dynamic: N/A | N/A |
| METOC.AMPHC METOC ATMOSPHERIC Hierarchy: 3.1 Static/Dynamic: N/A | N/A |
| METOC.AMPHC.PRS METOC ATMOSPHERIC PRESSURE SYSTEMS Hierarchy: 3.1.1 Static/Dynamic: N/A | N/A |

Notes: White-filled portions of point symbols are normally depicted as white opaque. Interior space within area graphics is normally transparent, unless otherwise depicted in the example graphic.

MIL-STD-2525C
APPENDIX C



TABLE C-III. METOC symbols - Continued.

| GRAPHIC | METOC GRAPHIC |
|--|---|
| <p>METOC.AMPHC.PRS.LOWCTR</p> <p>METOC ATMOSPHERIC PRESSURE SYSTEMS LOW PRESSURE CENTER</p> <p>Hierarchy: 3.1.1.1</p> <p><u>Parameters:</u></p> <ol style="list-style-type: none"> 1. Anchor Points. This graphic requires one anchor point. The point defines the geometric center of the graphic. 2. Size/Shape. Not applicable. 3. Orientation. The graphic is oriented upright on the display and operator-centered over the desired location. The center of the graphic is the pressure center. <p>Static/Dynamic: S</p> <p>Color: Red</p> |  <p>WAS-PL----P----</p> |
| <p>METOC.AMPHC.PRS.LOWCTR.CYC</p> <p>METOC ATMOSPHERIC PRESSURE SYSTEMS LOW PRESSURE CENTER CYCLONE CENTER</p> <p>Hierarchy: 3.1.1.1.1</p> <p><u>Parameters:</u></p> <ol style="list-style-type: none"> 1. Anchor Points. This graphic requires one anchor point. The point defines the geometric center of the graphic. 2. Size/Shape. Not applicable. 3. Orientation. The graphic is oriented on the display and operator-centered over the desired location. The center of the graphic is the pressure center. <p>Static/Dynamic: S</p> <p>Color: Red</p> |  <p>WAS-PC----P----</p> |

Notes: White-filled portions of point symbols are normally depicted as white opaque. Interior space within area graphics is normally transparent, unless otherwise depicted in the example graphic.

MIL-STD-2525C
APPENDIX C



TABLE C-III. METOC symbols - Continued.

| GRAPHIC | METOC GRAPHIC |
|--|--|
| <p>METOC.AMPHC.PRS.LOWCTR.TROPLW</p> <p>METOC ATMOSPHERIC PRESSURE SYSTEMS LOW PRESSURE CENTER TROPOPAUSE LOW</p> <p>Hierarchy: 3.1.1.1.2</p> <p><u>Parameters:</u></p> <ol style="list-style-type: none"> 1. Anchor Points. This graphic requires one anchor point. The point defines the geometric center of the graphic. 2. Size/Shape. Not applicable. 3. Orientation. The graphic is oriented on the display as shown in the example and is operator-centered over the desired location. The center of the graphic is the pressure center. The low point of the tropopause topography is indicated by the letter L and height above mean sea level is included within the graphic. <p>Static/Dynamic: S</p> <p>Color: Black</p> |  <p>WAS-PLT---P----</p> |
| <p>METOC.AMPHC.PRS.HGHCTR</p> <p>METOC ATMOSPHERIC PRESSURE SYSTEMS HIGH PRESSURE CENTER</p> <p>Hierarchy: 3.1.1.2</p> <p><u>Parameters:</u></p> <ol style="list-style-type: none"> 1. Anchor Points. This graphic requires one anchor point. The point defines the geometric center of the graphic. 2. Size/Shape. Not applicable. 3. Orientation. The graphic is oriented upright on the display and operator-centered over the desired location. The center of the graphic is the pressure center. <p>Static/Dynamic: S</p> <p>Color: Blue</p> |  <p>WAS-PH----P----</p> |

Notes: White-filled portions of point symbols are normally depicted as white opaque. Interior space within area graphics is normally transparent, unless otherwise depicted in the example graphic.

MIL-STD-2525C
APPENDIX C


TABLE C-III. METOC symbols - Continued.

| GRAPHIC | METOC GRAPHIC |
|---|--|
| <p>METOC.AMPHC.PRS.HGHCTR.ACYC</p> <p>METOC ATMOSPHERIC PRESSURE SYSTEMS HIGH PRESSURE CENTER ANTICYCLONE CENTER</p> <p>Hierarchy: 3.1.1.2.1</p> <p><u>Parameters:</u></p> <ol style="list-style-type: none"> 1. Anchor Points. This graphic requires one anchor point. The point defines the geometric center of the graphic. 2. Size/Shape. Not applicable. 3. Orientation. The graphic is oriented upright on the display and operator-centered over the desired location. The center of the graphic is the pressure center. <p>Static/Dynamic: S</p> <p>Color: Blue</p> |  <p>WAS-PA---P----</p> |
| <p>METOC.AMPHC.PRS.HGHCTR.TROPHG</p> <p>METOC ATMOSPHERIC PRESSURE SYSTEMS HIGH PRESSURE CENTER TROPOPAUSE HIGH</p> <p>Hierarchy: 3.1.1.2.2</p> <p><u>Parameters:</u></p> <ol style="list-style-type: none"> 1. Anchor Points. This graphic requires one anchor point. The point defines the geometric center of the graphic. 2. Size/Shape. Not applicable. 3. Orientation. The graphic is oriented on the display as shown in the example and is operator-centered over the desired location. The center of the graphic is the pressure center. The high point of the tropopause topography is indicated by the letter H and height above mean sea level is included within the graphic. <p>Static/Dynamic: S</p> <p>Color: Black</p> |  <p>WAS-PHT---P----</p> |

Notes: White-filled portions of point symbols are normally depicted as white opaque. Interior space within area graphics is normally transparent, unless otherwise depicted in the example graphic.

MIL-STD-2525C
APPENDIX C



TABLE C-III. METOC symbols - Continued.

| GRAPHIC | METOC GRAPHIC |
|--|---|
| <p>METOC.AMPHC.PRS.FRNSYS</p> <p>METOC ATMOSPHERIC PRESSURE SYSTEMS FRONTAL SYSTEMS</p> <p>Hierarchy: 3.1.1.3</p> <p>(Note: For special lines that are not symmetrical, such as Fronts, the sequence of anchor points determine the proper alignment of the line. For two anchor points that describe the position of the front or a section of the front, with L (for left point) and R (for right point): (1) If R comes before L in sequence, the front is rendered in the way shown, (2) If L comes before R in sequence, the front is rendered in the reverse with pips shown facing the opposite direction.)</p> <p>Static/Dynamic: N/A</p> | <p>N/A</p> |
| <p>METOC.AMPHC.PRS.FRNSYS.CLDFRN</p> <p>METOC ATMOSPHERIC PRESSURE SYSTEMS FRONTAL SYSTEMS COLD FRONT</p> <p>Hierarchy: 3.1.1.3.1</p> <p><u>Parameters:</u></p> <p>1. Anchor Points. This graphic requires a minimum of two anchor points to define the line. Additional points can be defined to extend the line.</p> <p>2. Size/Shape. The points are typically connected with a curved line with solid, triangular pips spaced evenly along the line. The curvature of the line is operator defined.</p> <p>3. Orientation. Orientation is determined by the anchor points. Pips point in the direction the front is moving.</p> <p>Static/Dynamic: D</p> <p>Color: Blue</p> |  <p>WA-DPFC----L---</p> |

Notes: White-filled portions of point symbols are normally depicted as white opaque. Interior space within area graphics is normally transparent, unless otherwise depicted in the example graphic.

MIL-STD-2525C
APPENDIX C



TABLE C-III. METOC symbols - Continued.

| GRAPHIC | METOC GRAPHIC |
|--|--|
| <p>METOC.AMPHC.PRS.FRNSYS.CLDFRN.UPP</p> <p>METOC ATMOSPHERIC PRESSURE SYSTEMS FRONTAL SYSTEMS COLD FRONT UPPER COLD FRONT</p> <p>Hierarchy: 3.1.1.3.1.1</p> <p><u>Parameters:</u></p> <ol style="list-style-type: none"> 1. Anchor Points. This graphic requires a minimum of two anchor points to define the line. Additional points can be defined to extend the line. 2. Size/Shape. The points are typically connected with a curved line with hollow, triangular pips spaced evenly along the line. The curvature of the line is operator defined. 3. Orientation. Orientation is determined by the anchor points. Pips point in the direction the front is moving. <p>Static/Dynamic: D</p> <p>Color: Blue</p> |  <p>WA-DPFCU---L---</p> |
| <p>METOC.AMPHC.PRS.FRNSYS.CLDFRN.FRGS</p> <p>METOC ATMOSPHERIC PRESSURE SYSTEMS FRONTAL SYSTEMS COLD FRONT COLD FRONT GENESIS</p> <p>Hierarchy: 3.1.1.3.1.2</p> <p><u>Parameters:</u></p> <ol style="list-style-type: none"> 1. Anchor Points. This graphic requires a minimum of two anchor points to define the line. Additional points can be defined to extend the line. 2. Size/Shape. The points are typically connected with a curved line with solid, triangular pips spaced evenly along the line separated by one dot. The curvature of the line is operator defined. 3. Orientation. Orientation is determined by the anchor points. Pips point in the direction the front is moving. <p>Static/Dynamic: D</p> <p>Color: Blue</p> |  <p>WA-DPFC-FG-L---</p> |

Notes: White-filled portions of point symbols are normally depicted as white opaque. Interior space within area graphics is normally transparent, unless otherwise depicted in the example graphic.

MIL-STD-2525C
APPENDIX C



TABLE C-III. METOC symbols - Continued.

| GRAPHIC | METOC GRAPHIC |
|---|--|
| <p>METOC.AMPHC.PRS.FRNSYS.CLDFRN.FRLS</p> <p>METOC ATMOSPHERIC PRESSURE SYSTEMS FRONTAL SYSTEMS COLD FRONT COLD FRONTOLYSIS</p> <p>Hierarchy: 3.1.1.3.1.3</p> <p><u>Parameters:</u></p> <ol style="list-style-type: none"> 1. Anchor Points. This graphic requires a minimum of two anchor points to define the line. Additional points can be defined to extend the line. 2. Size/Shape. The points are typically connected with a curved line with solid, triangular pips spaced evenly along the line separated by a crossed line. The curvature of the line is operator defined. 3. Orientation. Orientation is determined by the anchor points. Pips point in the direction the front is moving. <p>Static/Dynamic: D</p> <p>Color: Blue</p> |  <p>WA-DPFC-FY-L---</p> |
| <p>METOC.AMPHC.PRS.FRNSYS.WRMFRN</p> <p>METOC ATMOSPHERIC PRESSURE SYSTEMS FRONTAL SYSTEMS WARM FRONT</p> <p>Hierarchy: 3.1.1.3.2</p> <p><u>Parameters:</u></p> <ol style="list-style-type: none"> 1. Anchor Points. This graphic requires a minimum of two anchor points to define the line. Additional points can be defined to extend the line. 2. Size/Shape. The points are typically connected with a curved line with solid, half-circle pips spaced evenly along the line. The curvature of the line is operator defined. 3. Orientation. Orientation is determined by the anchor points. Pips point in the direction the front is moving. <p>Static/Dynamic: D</p> <p>Color: Red</p> |  <p>WA-DPFW----L---</p> |

Notes: White-filled portions of point symbols are normally depicted as white opaque. Interior space within area graphics is normally transparent, unless otherwise depicted in the example graphic.

MIL-STD-2525C
APPENDIX C



TABLE C-III. METOC symbols - Continued.

| GRAPHIC | METOC GRAPHIC |
|---|--|
| <p>METOC.AMPHC.PRS.FRNSYS.WRMFRN.UPP</p> <p>METOC ATMOSPHERIC PRESSURE SYSTEMS FRONTAL SYSTEMS WARM FRONT UPPER WARM FRONT</p> <p>Hierarchy: 3.1.1.3.2.1</p> <p><u>Parameters:</u></p> <p>1. Anchor Points. This graphic requires a minimum of two anchor points to define the line. Additional points can be defined to extend the line.</p> <p>2. Size/Shape. The points are typically connected with a curved line with hollow, half-circle pips spaced evenly along the line. The curvature of the line is operator defined.</p> <p>3. Orientation. Orientation is determined by the anchor points. Pips point in the direction the front is moving.</p> <p>Static/Dynamic: D</p> <p>Color: Red</p> |  <p>WA-DPFWU---L---</p> |
| <p>METOC.AMPHC.PRS.FRNSYS.WRMFRN.FRGS</p> <p>METOC ATMOSPHERIC PRESSURE SYSTEMS FRONTAL SYSTEMS WARM FRONT WARM FRONTOGENESIS</p> <p>Hierarchy: 3.1.1.3.2.2</p> <p><u>Parameters:</u></p> <p>1. Anchor Points. This graphic requires a minimum of two anchor points to define the line. Additional points can be defined to extend the line.</p> <p>2. Size/Shape. The points are typically connected with a curved line with solid, half-circle pips spaced evenly along the line separated by one dot. The curvature of the line is operator defined.</p> <p>3. Orientation. Orientation is determined by the anchor points. Pips point in the direction the front is moving.</p> <p>Static/Dynamic: D</p> <p>Color: Red</p> |  <p>WA-DPFW-FG-L---</p> |

Notes: White-filled portions of point symbols are normally depicted as white opaque. Interior space within area graphics is normally transparent, unless otherwise depicted in the example graphic.

MIL-STD-2525C
APPENDIX C



TABLE C-III. METOC symbols - Continued.

| GRAPHIC | METOC GRAPHIC |
|--|--|
| <p>METOC.AMPHC.PRS.FRNSYS.WRMFRN.FRLS</p> <p>METOC ATMOSPHERIC PRESSURE SYSTEMS FRONTAL SYSTEMS WARM FRONT WARM FRONTOLYSIS</p> <p>Hierarchy: 3.1.1.3.2.3</p> <p><u>Parameters:</u></p> <p>1. Anchor Points. This graphic requires a minimum of two anchor points to define the line. Additional points can be defined to extend the line.</p> <p>2. Size/Shape. The points are typically connected with a curved line with solid, half-circle pips spaced evenly along the line separated by a crossed line. The curvature of the line is operator defined.</p> <p>3. Orientation. Orientation is determined by the anchor points. Pips point in the direction the front is moving.</p> <p>Static/Dynamic: D</p> <p>Color: Red</p> |  <p>WA-DPFW-FY-L--</p> |
| <p>METOC.AMPHC.PRS.FRNSYS.OCD</p> <p>METOC ATMOSPHERIC PRESSURE SYSTEMS FRONTAL SYSTEMS OCCLUDED FRONT</p> <p>Hierarchy: 3.1.1.3.3</p> <p><u>Parameters:</u></p> <p>1. Anchor Points. This graphic requires a minimum of two anchor points to define the line. Additional points can be defined to extend the line.</p> <p>2. Size/Shape. The points are typically connected with a curved line with alternating solid, triangular and half-circle pips spaced evenly along the line. The curvature of the line is operator defined.</p> <p>3. Orientation. Orientation is determined by the anchor points. Pips point in the direction the front is moving.</p> <p>Static/Dynamic: D</p> <p>Color: Purple</p> |  <p>WA-DPFO----L---</p> |

Notes: White-filled portions of point symbols are normally depicted as white opaque. Interior space within area graphics is normally transparent, unless otherwise depicted in the example graphic.

MIL-STD-2525C
APPENDIX C



TABLE C-III. METOC symbols - Continued.

| GRAPHIC | METOC GRAPHIC |
|--|--|
| <p>METOC.AMPHC.PRS.FRNSYS.OCD.UPP</p> <p>METOC ATMOSPHERIC PRESSURE SYSTEMS FRONTAL SYSTEMS OCCLUDED FRONT UPPER OCCLUDED FRONT</p> <p>Hierarchy: 3.1.1.3.3.1</p> <p><u>Parameters:</u></p> <ol style="list-style-type: none"> 1. Anchor Points. This graphic requires a minimum of two anchor points to define the line. Additional points can be defined to extend the line. 2. Size/Shape. The points are typically connected with a curved line with alternating hollow, triangular and half-circle pips spaced evenly along the line. The curvature of the line is operator defined. 3. Orientation. Orientation is determined by the anchor points. Pips point in the direction the front is moving. <p>Static/Dynamic: D</p> <p>Color: Purple</p> |  <p>WA-DPFOU---L---</p> |
| <p>METOC.AMPHC.PRS.FRNSYS.OCD.FRLS</p> <p>METOC ATMOSPHERIC PRESSURE SYSTEMS FRONTAL SYSTEMS OCCLUDED FRONT OCCLUDED FRONTOLYSIS</p> <p>Hierarchy: 3.1.1.3.3.2</p> <p><u>Parameters:</u></p> <ol style="list-style-type: none"> 1. Anchor Points. This graphic requires a minimum of two anchor points to define the line. Additional points can be defined to extend the line. 2. Size/Shape. The points are typically connected with a curved line with alternating solid, triangular and half-circle pips spaced evenly along the line separated by a crossed line. The curvature of the line is operator defined. 3. Orientation. Orientation is determined by the anchor points. Pips point in the direction the front is moving. <p>Static/Dynamic: D</p> <p>Color: Purple</p> |  <p>WA-DPFO-FY-L---</p> |

Notes: White-filled portions of point symbols are normally depicted as white opaque. Interior space within area graphics is normally transparent, unless otherwise depicted in the example graphic.

MIL-STD-2525C
APPENDIX C



TABLE C-III. METOC symbols - Continued.

| GRAPHIC | METOC GRAPHIC |
|--|--|
| <p>METOC.AMPHC.PRS.FRNSYS.STAT</p> <p>METOC ATMOSPHERIC PRESSURE SYSTEMS FRONTAL SYSTEMS STATIONARY FRONT</p> <p>Hierarchy: 3.1.1.3.4</p> <p><u>Parameters:</u></p> <ol style="list-style-type: none"> 1. Anchor Points. This graphic requires a minimum of two anchor points to define the line. Additional points can be defined to extend the line. 2. Size/Shape. The points are typically connected with a curved line with solid, triangular and half-circle pips spaced evenly on alternating sides of the line. The curvature of the line is operator defined. 3. Orientation. Orientation is determined by the anchor points. <p>Static/Dynamic: D</p> <p>Color: Alternate Red & Blue</p> |  <p>WA-DPFS---L---</p> |
| <p>METOC.AMPHC.PRS.FRNSYS.STAT.UPP</p> <p>METOC ATMOSPHERIC PRESSURE SYSTEMS FRONTAL SYSTEMS STATIONARY FRONT UPPER STATIONARY FRONT</p> <p>Hierarchy: 3.1.1.3.4.1</p> <p><u>Parameters:</u></p> <ol style="list-style-type: none"> 1. Anchor Points. This graphic requires a minimum of two anchor points to define the line. Additional points can be defined to extend the line. 2. Size/Shape. The points are typically connected with a curved line with hollow, triangular and half-circle pips spaced evenly on alternating sides of the line. The curvature of the line is operator defined. 3. Orientation. Orientation is determined by the anchor points. <p>Static/Dynamic: D</p> <p>Color: Alternate Red & Blue</p> |  <p>WA-DPFSU---L---</p> |

Notes: White-filled portions of point symbols are normally depicted as white opaque. Interior space within area graphics is normally transparent, unless otherwise depicted in the example graphic.

MIL-STD-2525C
APPENDIX C



TABLE C-III. METOC symbols - Continued.

| GRAPHIC | METOC GRAPHIC |
|--|--|
| <p>METOC.AMPHC.PRS.FRNSYS.STAT.FRGS</p> <p>METOC ATMOSPHERIC PRESSURE SYSTEMS FRONTAL SYSTEMS STATIONARY FRONT STATIONARY FRONTOGENESIS</p> <p>Hierarchy: 3.1.1.3.4.2</p> <p><u>Parameters:</u></p> <ol style="list-style-type: none"> 1. Anchor Points. This graphic requires a minimum of two anchor points to define the line. Additional points can be defined to extend the line. 2. Size/Shape. The points are typically connected with a curved line with solid, triangular and half-circle pips spaced evenly on alternating sides of the line separated by one dot. The curvature of the line is operator defined. 3. Orientation. Orientation is determined by the anchor points. <p>Static/Dynamic: D</p> <p>Color: Alternate Red & Blue</p> |  <p>WA-DPFS-FG-L---</p> |
| <p>METOC.AMPHC.PRS.FRNSYS.STAT.FRLS</p> <p>METOC ATMOSPHERIC PRESSURE SYSTEMS FRONTAL SYSTEMS STATIONARY FRONT STATIONARY FRONTOLYSIS</p> <p>Hierarchy: 3.1.1.3.4.3</p> <p><u>Parameters:</u></p> <ol style="list-style-type: none"> 1. Anchor Points. This graphic requires a minimum of two anchor points to define the line. Additional points can be defined to extend the line. 2. Size/Shape. The points are typically connected with a curved line with solid, triangular and half-circle pips spaced evenly on alternating sides of the line separated by a crossed line. The curvature of the line is operator defined. 3. Orientation. Orientation is determined by the anchor points. <p>Static/Dynamic: D</p> <p>Color: Alternate Red & Blue</p> |  <p>WA-DPFS-FY-L---</p> |
| <p>METOC.AMPHC.PRS.LNE</p> <p>METOC ATMOSPHERIC PRESSURE SYSTEMS LINES</p> <p>Hierarchy: 3.1.1.4</p> <p>Static/Dynamic: N/A</p> | <p>N/A</p> |

Notes: White-filled portions of point symbols are normally depicted as white opaque. Interior space within area graphics is normally transparent, unless otherwise depicted in the example graphic.

MIL-STD-2525C
APPENDIX C



TABLE C-III. METOC symbols - Continued.

| GRAPHIC | METOC GRAPHIC |
|--|--|
| <p>METOC.AMPHC.PRS.LNE.TRUAXS</p> <p>METOC ATMOSPHERIC PRESSURE SYSTEMS LINES TROUGH AXIS</p> <p>Hierarchy: 3.1.1.4.1</p> <p><u>Parameters:</u></p> <ol style="list-style-type: none"> 1. Anchor Points. This graphic requires a minimum of two anchor points to define the line. Additional points can be defined to extend the line. 2. Size/Shape. The points are typically connected with a solid curved line. The curvature of the line is operator defined. 3. Orientation. Orientation is determined by the anchor points. <p>Static/Dynamic: D</p> <p>Color: Black</p> |  <p>WA-DPXT----L---</p> |
| <p>METOC.AMPHC.PRS.LNE.RDGAXS</p> <p>METOC ATMOSPHERIC PRESSURE SYSTEMS LINES RIDGE AXIS</p> <p>Hierarchy: 3.1.1.4.2</p> <p><u>Parameters:</u></p> <ol style="list-style-type: none"> 1. Anchor Points. This graphic requires a minimum of two anchor points to define the line. Additional points can be defined to extend the line. 2. Size/Shape. The points are typically connected with a solid zigzag line. The zigzag of the line is operator defined. 3. Orientation. Orientation is determined by the anchor points. <p>Static/Dynamic: D</p> <p>Color: Black</p> |  <p>WA-DPXR----L---</p> |

Notes: White-filled portions of point symbols are normally depicted as white opaque. Interior space within area graphics is normally transparent, unless otherwise depicted in the example graphic.

MIL-STD-2525C
APPENDIX C



TABLE C-III. METOC symbols - Continued.

| GRAPHIC | METOC GRAPHIC |
|--|--|
| <p>METOC.AMPHC.PRS.LNE.SSL</p> <p>METOC ATMOSPHERIC PRESSURE SYSTEMS LINES SEVERE SQUALL LINE</p> <p>Hierarchy: 3.1.1.4.3</p> <p>(Also referred to as Squall Line)</p> <p><u>Parameters:</u></p> <p>1. Anchor Points. This graphic requires a minimum of two anchor points to define the line. Additional points can be defined to extend the line.</p> <p>2. Size/Shape. The points are typically connected with a straight line consisting of a short line section and an alternating V shape. The curvature and amplitude of the waves of the line are operator defined.</p> <p>3. Orientation. Orientation is determined by the anchor points.</p> <p>Static/Dynamic: D</p> <p>Color: Black</p> |  <p>WA-DPXSQ---L---</p> |
| <p>METOC.AMPHC.PRS.LNE.ISTB</p> <p>METOC ATMOSPHERIC PRESSURE SYSTEMS LINES INSTABILITY LINE</p> <p>Hierarchy: 3.1.1.4.4</p> <p><u>Parameters:</u></p> <p>1. Anchor Points. This graphic requires a minimum of two anchor points to define the line. Additional points can be defined to extend the line.</p> <p>2. Size/Shape. The points are typically connected with a curved/wavy line consisting of a dash and two dots. The curvature and amplitude of the waves of the line are operator defined.</p> <p>3. Orientation. Orientation is determined by the anchor points.</p> <p>Static/Dynamic: D</p> <p>Color: Black</p> |  <p>WA-DPXIL---L---</p> |

Notes: White-filled portions of point symbols are normally depicted as white opaque. Interior space within area graphics is normally transparent, unless otherwise depicted in the example graphic.

MIL-STD-2525C
APPENDIX C



TABLE C-III. METOC symbols - Continued.

| GRAPHIC | METOC GRAPHIC |
|---|--|
| <p>METOC.AMPHC.PRS.LNE.SHA</p> <p>METOC ATMOSPHERIC PRESSURE SYSTEMS LINES SHEAR LINE</p> <p>Hierarchy: 3.1.1.4.5</p> <p><u>Parameters:</u></p> <p>1. Anchor Points. This graphic requires a minimum of two anchor points to define the line. Additional points can be defined to extend the line.</p> <p>2. Size/Shape. The points are typically connected with a curved/wavy line consisting of a dash and one dot. The curvature and amplitude of the waves of the line are operator defined.</p> <p>3. Orientation. Orientation is determined by the anchor points.</p> <p>Static/Dynamic: D</p> <p>Color: Black</p> |  <p>WA-DPXSH--L---</p> |
| <p>METOC.AMPHC.PRS.LNE.ITCZ</p> <p>METOC ATMOSPHERIC PRESSURE SYSTEMS LINES INTER-TROPICAL CONVERGANCE ZONE</p> <p>Hierarchy: 3.1.1.4.6</p> <p><u>Parameters:</u></p> <p>1. Anchor Points. This graphic requires a minimum of two anchor points to define each line. Additional points can be defined to extend the line.</p> <p>2. Size/Shape. The points are typically connected with a solid straight line. Slanted vertical lines may be added by the operator to indicate areas of weather activity.</p> <p>3. Orientation. Orientation is determined by the anchor points.</p> <p>Static/Dynamic: D</p> <p>Color: Orange</p> |  <p>WA-DPXITCZ-L---</p> |

Notes: White-filled portions of point symbols are normally depicted as white opaque. Interior space within area graphics is normally transparent, unless otherwise depicted in the example graphic.

MIL-STD-2525C
APPENDIX C


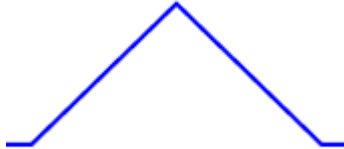
TABLE C-III. METOC symbols - Continued.

| GRAPHIC | METOC GRAPHIC |
|--|--|
| <p>METOC.AMPHC.PRS.LNE.CNGLNE</p> <p>METOC ATMOSPHERIC PRESSURE SYSTEMS LINES CONVERGANCE LINE</p> <p>Hierarchy: 3.1.1.4.7</p> <p><u>Parameters:</u></p> <ol style="list-style-type: none"> 1. Anchor Points. This graphic requires a minimum of two anchor points to define each line. Additional points can be defined to extend the line. 2. Size/Shape. The points are typically connected with a solid straight line with alternating slanted lines connected as depicted in the example to indicate convergence. 3. Orientation. Orientation is determined by the anchor points. <p>Static/Dynamic: D</p> <p>Color: Orange</p> |  <p>WA-DPXCVC--L---</p> |
| <p>METOC.AMPHC.PRS.LNE.ITD</p> <p>METOC ATMOSPHERIC PRESSURE SYSTEMS LINES INTER-TROPICAL DISCONTINUITY</p> <p>Hierarchy: 3.1.1.4.8</p> <p><u>Parameters:</u></p> <ol style="list-style-type: none"> 1. Anchor Points. This graphic requires a minimum of two anchor points to define the line. Additional points can be defined to extend the line. 2. Size/Shape. The points are typically connected with a dashed straight or curved line. The curvature of the line is operator defined. 3. Orientation. Orientation is determined by the anchor points. <p>Static/Dynamic: D</p> <p>Color: Alternate Red and Green</p> |  <p>WA-DPXITD--L---</p> |
| <p>METOC.AMPHC.TRB</p> <p>METOC ATMOSPHERIC TURBULENCE</p> <p>Hierarchy: 3.1.2</p> <p>(Note: USAF turbulence forecasts are based on Category II type aircraft.)</p> <p>Static/Dynamic: N/A</p> | <p>N/A</p> |

Notes: White-filled portions of point symbols are normally depicted as white opaque. Interior space within area graphics is normally transparent, unless otherwise depicted in the example graphic.

MIL-STD-2525C
APPENDIX C



TABLE C-III. METOC symbols - Continued.

| GRAPHIC | METOC GRAPHIC |
|---|--|
| <p>METOC.AMPHC.TRB.LIT</p> <p>METOC ATMOSPHERIC TURBULENCE TURBULENCE - LIGHT</p> <p>Hierarchy: 3.1.2.1</p> <p><u>Parameters:</u></p> <ol style="list-style-type: none"> 1. Anchor Points. This graphic requires one anchor point. The point defines the geometric center of the graphic. 2. Size/Shape. Not applicable. 3. Orientation. The graphic is oriented upright on the display and operator-centered over the desired location. <p>Static/Dynamic: S</p> <p>Color: Blue</p> |  <p>WAS-TL----P----</p> |
| <p>METOC.AMPHC.TRB.MOD</p> <p>METOC ATMOSPHERIC TURBULENCE TURBULENCE - MODERATE</p> <p>Hierarchy: 3.1.2.2</p> <p><u>Parameters:</u></p> <ol style="list-style-type: none"> 1. Anchor Points. This graphic requires one anchor point. The point defines the geometric center of the graphic. 2. Size/Shape. Not applicable. 3. Orientation. The graphic is oriented upright on the display and operator-centered over the desired location. <p>Static/Dynamic: S</p> <p>Color: Blue</p> |  <p>WAS-TM----P----</p> |

Notes: White-filled portions of point symbols are normally depicted as white opaque. Interior space within area graphics is normally transparent, unless otherwise depicted in the example graphic.

MIL-STD-2525C
APPENDIX C


TABLE C-III. METOC symbols - Continued.

| GRAPHIC | METOC GRAPHIC |
|---|--|
| <p>METOC.AMPHC.TRB.SVR</p> <p>METOC ATMOSPHERIC TURBULENCE TURBULENCE - SEVERE</p> <p>Hierarchy: 3.1.2.3</p> <p><u>Parameters:</u></p> <ol style="list-style-type: none"> 1. Anchor Points. This graphic requires one anchor point. The point defines the geometric center of the graphic. 2. Size/Shape. Not applicable. 3. Orientation. The graphic is oriented upright on the display and operator-centered over the desired location. <p>Static/Dynamic: S</p> <p>Color: Blue</p> <p>Description is dependent on associated aircraft type.</p> |  <p>WAS-TS---P---</p> |
| <p>METOC.AMPHC.TRB.EXT</p> <p>METOC ATMOSPHERIC TURBULENCE TURBULENCE - EXTREME</p> <p>Hierarchy: 3.1.2.4</p> <p><u>Parameters:</u></p> <ol style="list-style-type: none"> 1. Anchor Points. This graphic requires one anchor point. The point defines the geometric center of the graphic. 2. Size/Shape. Not applicable. 3. Orientation. The graphic is oriented upright on the display and operator-centered over the desired location. <p>Static/Dynamic: S</p> <p>Color: Blue</p> <p>Description is dependent on associated aircraft type.</p> |  <p>WAS-TE---P---</p> |

Notes: White-filled portions of point symbols are normally depicted as white opaque. Interior space within area graphics is normally transparent, unless otherwise depicted in the example graphic.

MIL-STD-2525C
APPENDIX C



TABLE C-III. METOC symbols - Continued.

| GRAPHIC | METOC GRAPHIC |
|--|--|
| <p>METOC.AMPHC.TRB.MNTWAV</p> <p>METOC ATMOSPHERIC TURBULENCE MOUNTAIN WAVES</p> <p>Hierarchy: 3.1.2.5</p> <p>Parameters:</p> <ol style="list-style-type: none"> 1. Anchor Points. This graphic requires one anchor point. The point defines the geometric center of the graphic. 2. Size/Shape. Not applicable. 3. Orientation. The graphic is oriented upright on the display and operator-centered over the desired location. <p>Static/Dynamic: D</p> <p>Color: Blue</p> |  <p>WAS-T-MW--P----</p> |
| <p>METOC.AMPHC.ICG</p> <p>METOC ATMOSPHERIC ICING</p> <p>Hierarchy: 3.1.3</p> <p>Static/Dynamic: N/A</p> | <p>N/A</p> |
| <p>METOC.AMPHC.ICG.CLR</p> <p>METOC ATMOSPHERIC ICING CLEAR ICING</p> <p>Hierarchy: 3.1.3.1</p> <p>Static/Dynamic: N/A</p> | <p>N/A</p> |

Notes: White-filled portions of point symbols are normally depicted as white opaque. Interior space within area graphics is normally transparent, unless otherwise depicted in the example graphic.

MIL-STD-2525C
APPENDIX C



TABLE C-III. METOC symbols - Continued.

| GRAPHIC | METOC GRAPHIC |
|--|--|
| <p>METOC.AMPHC.ICG.CLR.LIT</p> <p>METOC ATMOSPHERIC ICING CLEAR ICING CLEAR ICING - LIGHT</p> <p>Hierarchy: 3.1.3.1.1</p> <p><u>Parameters:</u></p> <ol style="list-style-type: none"> 1. Anchor Points. This graphic requires one anchor point. The point defines the geometric center of the graphic. 2. Size/Shape. Not applicable. 3. Orientation. The graphic is oriented upright on the display and operator-centered over the desired location. <p>Static/Dynamic: S</p> <p>Color: Brown</p> |  <p>WAS-ICL---P----</p> |
| <p>METOC.AMPHC.ICG.CLR.MOD</p> <p>METOC ATMOSPHERIC ICING CLEAR ICING CLEAR ICING - MODERATE</p> <p>Hierarchy: 3.1.3.1.2</p> <p><u>Parameters:</u></p> <ol style="list-style-type: none"> 1. Anchor Points. This graphic requires one anchor point. The point defines the geometric center of the graphic. 2. Size/Shape. Not applicable. 3. Orientation. The graphic is oriented upright on the display and operator-centered over the desired location. <p>Static/Dynamic: S</p> <p>Color: Brown</p> |  <p>WAS-ICM---P----</p> |

Notes: White-filled portions of point symbols are normally depicted as white opaque. Interior space within area graphics is normally transparent, unless otherwise depicted in the example graphic.

MIL-STD-2525C
APPENDIX C



TABLE C-III. METOC symbols - Continued.

| GRAPHIC | METOC GRAPHIC |
|--|--|
| <p>METOC.AMPHC.ICG.CLR.SVR</p> <p>METOC ATMOSPHERIC ICING CLEAR ICING CLEAR ICING - SEVERE</p> <p>Hierarchy: 3.1.3.1.3</p> <p><u>Parameters:</u></p> <ol style="list-style-type: none"> 1. Anchor Points. This graphic requires one anchor point. The point defines the geometric center of the graphic. 2. Size/Shape. Not applicable. 3. Orientation. The graphic is oriented upright on the display and operator-centered over the desired location. <p>Static/Dynamic: S</p> <p>Color: Brown</p> |  <p>WAS-ICS---P----</p> |
| <p>METOC.AMPHC.ICG.RIME</p> <p>METOC ATMOSPHERIC ICING RIME ICING</p> <p>Hierarchy: 3.1.3.2</p> <p>Static/Dynamic: N/A</p> | <p>N/A</p> |
| <p>METOC.AMPHC.ICG.RIME.LIT</p> <p>METOC ATMOSPHERIC ICING RIME ICING RIME ICING - LIGHT</p> <p>Hierarchy: 3.1.3.2.1</p> <p><u>Parameters:</u></p> <ol style="list-style-type: none"> 1. Anchor Points. This graphic requires one anchor point. The point defines the geometric center of the graphic. 2. Size/Shape. Not applicable. 3. Orientation. The graphic is oriented upright on the display and operator-centered over the desired location. <p>Static/Dynamic: S</p> <p>Color: Brown</p> |  <p>WAS-IRL---P----</p> |

Notes: White-filled portions of point symbols are normally depicted as white opaque. Interior space within area graphics is normally transparent, unless otherwise depicted in the example graphic.

MIL-STD-2525C
APPENDIX C



TABLE C-III. METOC symbols - Continued.

| GRAPHIC | METOC GRAPHIC |
|---|--|
| <p>METOC.AMPHC.ICG.RIME.MOD</p> <p>METOC ATMOSPHERIC ICING RIME ICING RIME ICING - MODERATE</p> <p>Hierarchy: 3.1.3.2.2</p> <p><u>Parameters:</u></p> <ol style="list-style-type: none"> 1. Anchor Points. This graphic requires one anchor point. The point defines the geometric center of the graphic. 2. Size/Shape. Not applicable. 3. Orientation. The graphic is oriented upright on the display and operator-centered over the desired location. <p>Static/Dynamic: S</p> <p>Color: Brown</p> |  <p>WAS-IRM---P----</p> |
| <p>METOC.AMPHC.ICG.RIME.SVR</p> <p>METOC ATMOSPHERIC ICING RIME ICING RIME ICING - SEVERE</p> <p>Hierarchy: 3.1.3.2.3</p> <p><u>Parameters:</u></p> <ol style="list-style-type: none"> 1. Anchor Points. This graphic requires one anchor point. The point defines the geometric center of the graphic. 2. Size/Shape. Not applicable. 3. Orientation. The graphic is oriented upright on the display and operator-centered over the desired location. <p>Static/Dynamic: S</p> <p>Color: Brown</p> |  <p>WAS-IRS---P----</p> |
| <p>METOC.AMPHC.ICG.MIX</p> <p>METOC ATMOSPHERIC ICING MIXED ICING</p> <p>Hierarchy: 3.1.3.3</p> <p>Static/Dynamic: N/A</p> | <p>N/A</p> |

Notes: White-filled portions of point symbols are normally depicted as white opaque. Interior space within area graphics is normally transparent, unless otherwise depicted in the example graphic.

MIL-STD-2525C
APPENDIX C


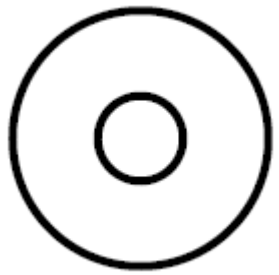
TABLE C-III. METOC symbols - Continued.

| GRAPHIC | METOC GRAPHIC |
|--|--|
| <p>METOC.AMPHC.ICG.MIX.LIT</p> <p>METOC ATMOSPHERIC ICING MIXED ICING MIXED ICING - LIGHT</p> <p>Hierarchy: 3.1.3.3.1</p> <p><u>Parameters:</u></p> <ol style="list-style-type: none"> 1. Anchor Points. This graphic requires one anchor point. The point defines the geometric center of the graphic. 2. Size/Shape. Not applicable. 3. Orientation. The graphic is oriented upright on the display and operator-centered over the desired location. <p>Static/Dynamic: S</p> <p>Color: Brown</p> |  <p>WAS-IML---P----</p> |
| <p>METOC.AMPHC.ICG.MIX.MOD</p> <p>METOC ATMOSPHERIC ICING MIXED ICING MIXED ICING - MODERATE</p> <p>Hierarchy: 3.1.3.3.2</p> <p><u>Parameters:</u></p> <ol style="list-style-type: none"> 1. Anchor Points. This graphic requires one anchor point. The point defines the geometric center of the graphic. 2. Size/Shape. Not applicable. 3. Orientation. The graphic is oriented upright on the display and operator-centered over the desired location. <p>Static/Dynamic: S</p> <p>Color: Brown</p> |  <p>WAS-IMM---P----</p> |

Notes: White-filled portions of point symbols are normally depicted as white opaque. Interior space within area graphics is normally transparent, unless otherwise depicted in the example graphic.

MIL-STD-2525C
APPENDIX C


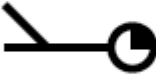

TABLE C-III. METOC symbols - Continued.

| GRAPHIC | METOC GRAPHIC |
|--|--|
| <p>METOC.AMPHC.ICG.MIX.SVR</p> <p>METOC ATMOSPHERIC ICING MIXED ICING MIXED ICING - SEVERE</p> <p>Hierarchy: 3.1.3.3.3</p> <p><u>Parameters:</u></p> <ol style="list-style-type: none"> 1. Anchor Points. This graphic requires one anchor point. The point defines the geometric center of the graphic. 2. Size/Shape. Not applicable. 3. Orientation. The graphic is oriented upright on the display and operator-centered over the desired location. <p>Static/Dynamic: S</p> <p>Color: Brown</p> |  <p>WAS-IMS---P----</p> |
| <p>METOC.AMPHC.WND</p> <p>METOC ATMOSPHERIC WINDS</p> <p>Hierarchy: 3.1.4</p> <p>Static/Dynamic: N/A</p> | <p>N/A</p> |
| <p>METOC.AMPHC.WND.CALM</p> <p>METOC ATMOSPHERIC WINDS CALM WINDS</p> <p>Hierarchy: 3.1.4.1</p> <p><u>Parameters:</u></p> <ol style="list-style-type: none"> 1. Anchor Points. This graphic requires one anchor point. The point defines the geometric center of the plot circle. 2. Size/Shape. Not applicable. 3. Orientation. The graphic is operator-centered over the desired location. <p>Static/Dynamic: S</p> <p>Color: Black</p> <p>Cloud coverage is typically depicted in the plot circle in accordance with 3.1.5.</p> |  <p>WAS-WC----P----</p> |

Notes: White-filled portions of point symbols are normally depicted as white opaque. Interior space within area graphics is normally transparent, unless otherwise depicted in the example graphic.

MIL-STD-2525C
APPENDIX C




TABLE C-III. METOC symbols - Continued.

| GRAPHIC | METOC GRAPHIC |
|--|--|
| <p>METOC.AMPHC.WND.PLT</p> <p>METOC ATMOSPHERIC WINDS WIND PLOT</p> <p>Hierarchy: 3.1.4.2</p> <p>Parameters:</p> <p>1. Anchor Points. This graphic requires a minimum of two anchor points. The first point defines the location of the plot circle. Additional points define the wind shaft and the speed of the wind. Wind speed is depicted on the shaft using a combination of the shaft alone (1-2 knots), half barbs (5 knots), barbs (10 knots), and pennants (50 knots). Wind speeds 5 knots or greater are rounded to the nearest 5 knots. Missing wind speed is depicted by an "X" at the end of the wind shaft. Winds with missing direction are not displayed.</p> <p>2. Size/Shape. Not applicable.</p> <p>3. Orientation. The shaft of the graphic is oriented with reference to true north in the direction from which the wind is blowing to the nearest 10 degrees. The barbs and pennants lie back from the shaft at an angle of 120 degrees and are oriented to the left of the shaft in the Northern Hemisphere and to the right in the Southern Hemisphere. The graphic is operator-centered over the desired location.</p> <p>Static/Dynamic: S</p> <p>Color: Black</p> <p>Note: Cloud coverage is typically depicted in the plot circle in accordance with 3.1.5. The wind speed, direction, and cloud coverage depicted in 3.1.4.2 graphics are example only.</p> <p>Image 1: From 270 degrees at 1-2 knots</p> <p>Image 2: From 270 degrees at 5 knots</p> <p>Image 3: From 250 degrees at 10 knots</p> <p>Image 4: From 110 degrees at 25 knots</p> <p>Image 5: From 250 degrees at 50 knots</p> <p>Image 6: From 270 degrees with missing wind speed</p> |  <p>WAS-WP----P----</p> |
| |  <p>WAS-WP----P----</p> |
| |  <p>WAS-WP----P----</p> |

Notes: White-filled portions of point symbols are normally depicted as white opaque. Interior space within area graphics is normally transparent, unless otherwise depicted in the example graphic.

MIL-STD-2525C
APPENDIX C



TABLE C-III. METOC symbols - Continued.

| GRAPHIC | METOC GRAPHIC |
|---------|---|
| |  <p data-bbox="1097 682 1252 705">WAS-WP---P----</p> |
| |  <p data-bbox="1097 1079 1252 1102">WAS-WP---P----</p> |
| |  <p data-bbox="1097 1476 1252 1499">WAS-WP---P----</p> |

Notes: White-filled portions of point symbols are normally depicted as white opaque. Interior space within area graphics is normally transparent, unless otherwise depicted in the example graphic.

MIL-STD-2525C
APPENDIX C



TABLE C-III. METOC symbols - Continued.

| GRAPHIC | METOC GRAPHIC |
|--|--|
| <p>METOC.AMPHC.WND.JTSM</p> <p>METOC ATMOSPHERIC WINDS JET STREAM</p> <p>Hierarchy: 3.1.4.3</p> <p><u>Parameters:</u></p> <p>1. Anchor Points. This graphic requires a minimum of two anchor points to define the line. Point 1 defines the tip of the arrowhead and point 2 defines the rear of the graphic.</p> <p>2. Size/Shape. The points are typically connected with a solid curved/wavy line. The curvature and amplitude of the waves of the line are operator defined.</p> <p>3. Orientation. Orientation is determined by the anchor points, with the arrowhead depicting the direction from which the jet stream is flowing. Additional arrowheads can be placed at intervals along the line pointing in the direction of the flow.</p> <p>Static/Dynamic: D</p> <p>Color: Red or Black</p> |  <p>WA-DWJ-----L---</p> |
| <p>METOC.AMPHC.WND.SMLNE</p> <p>METOC ATMOSPHERIC WINDS STREAM LINE</p> <p>Hierarchy: 3.1.4.4</p> <p><u>Parameters:</u></p> <p>1. Anchor Points. This graphic requires a minimum of two anchor points to define the line. Point 1 defines the tip of the arrowhead and point 2 defines the rear of the graphic.</p> <p>2. Size/Shape. The points are typically connected with a solid curved/wavy line. The curvature and amplitude of the waves of the line are operator defined.</p> <p>3. Orientation. Orientation is determined by the anchor points, with the arrowhead depicting the direction from which the jet stream is flowing. Additional arrowheads can be placed at intervals along the line pointing in the direction of the flow.</p> <p>Static/Dynamic: D</p> <p>Color: Operator Defined</p> |  <p>WA-DWS-----L---</p> |
| <p>METOC.AMPHC.CUDCOV</p> <p>METOC ATMOSPHERIC CLOUD COVERAGE</p> <p>Hierarchy: 3.1.5</p> <p>Static/Dynamic: N/A</p> | <p>N/A</p> |

Notes: White-filled portions of point symbols are normally depicted as white opaque. Interior space within area graphics is normally transparent, unless otherwise depicted in the example graphic.

MIL-STD-2525C
APPENDIX C

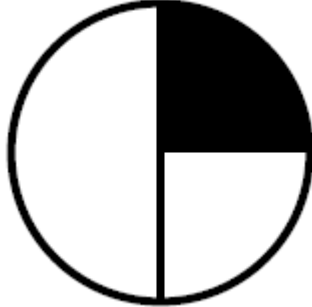
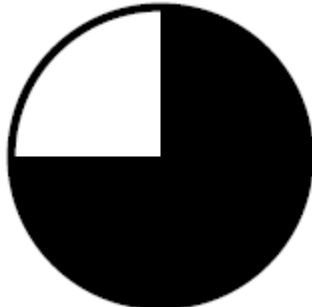
TABLE C-III. METOC symbols - Continued.

| GRAPHIC | METOC GRAPHIC |
|--|--|
| <p>METOC.AMPHC.CUDCOV.SYM</p> <p>METOC ATMOSPHERIC CLOUD COVERAGE CLOUD COVERAGE SYMBOLS</p> <p>Hierarchy: 3.1.5.1</p> <p>Static/Dynamic: N/A</p> | <p>N/A</p> |
| <p>METOC.AMPHC.CUDCOV.SYM.SKC</p> <p>METOC ATMOSPHERIC CLOUD COVERAGE CLOUD COVERAGE SYMBOLS CLEAR SKY</p> <p>Hierarchy: 3.1.5.1.1</p> <p><u>Parameters:</u></p> <ol style="list-style-type: none"> 1. Anchor Points. This graphic requires one anchor point. The point defines the geometric center of the graphic. 2. Size/Shape. Not applicable. 3. Orientation. The graphic is operator-centered over the desired location. <p>Static/Dynamic: S</p> <p>Color: Black</p> |  <p>WAS-CCCSKSP----</p> |
| <p>METOC.AMPHC.CUDCOV.SYM.FEW</p> <p>METOC ATMOSPHERIC CLOUD COVERAGE CLOUD COVERAGE SYMBOLS FEW COVERAGE</p> <p>Hierarchy: 3.1.5.1.2</p> <p><u>Parameters:</u></p> <ol style="list-style-type: none"> 1. Anchor Points. This graphic requires one anchor point. The point defines the geometric center of the graphic. 2. Size/Shape. Not applicable. 3. Orientation. The graphic is oriented on the display as shown in the example and is operator-centered over the desired location. <p>Static/Dynamic: S</p> <p>Color: Black</p> |  <p>WAS-CCCSFCP----</p> |

Notes: White-filled portions of point symbols are normally depicted as white opaque. Interior space within area graphics is normally transparent, unless otherwise depicted in the example graphic.

MIL-STD-2525C
APPENDIX C



TABLE C-III. METOC symbols - Continued.

| GRAPHIC | METOC GRAPHIC |
|--|---|
| <p>METOC.AMPHC.CUDCOV.SYM.SCT</p> <p>METOC ATMOSPHERIC CLOUD COVERAGE CLOUD COVERAGE SYMBOLS SCATTERED COVERAGE</p> <p>Hierarchy: 3.1.5.1.3</p> <p><u>Parameters:</u></p> <ol style="list-style-type: none"> 1. Anchor Points. This graphic requires one anchor point. The point defines the geometric center of the graphic. 2. Size/Shape. Not applicable. 3. Orientation. The graphic is oriented on the display as shown in the example and is operator-centered over the desired location. <p>Static/Dynamic: S</p> <p>Color: Black</p> |  <p>WAS-CCSSCP----</p> |
| <p>METOC.AMPHC.CUDCOV.SYM.BKN</p> <p>METOC ATMOSPHERIC CLOUD COVERAGE CLOUD COVERAGE SYMBOLS BROKEN COVERAGE</p> <p>Hierarchy: 3.1.5.1.4</p> <p><u>Parameters:</u></p> <ol style="list-style-type: none"> 1. Anchor Points. This graphic requires one anchor point. The point defines the geometric center of the graphic. 2. Size/Shape. Not applicable. 3. Orientation. The graphic is oriented on the display as shown in the example and is operator-centered over the desired location. <p>Static/Dynamic: S</p> <p>Color: Black</p> |  <p>WAS-CCCSBCP----</p> |

Notes: White-filled portions of point symbols are normally depicted as white opaque. Interior space within area graphics is normally transparent, unless otherwise depicted in the example graphic.

MIL-STD-2525C
APPENDIX C



TABLE C-III. METOC symbols - Continued.

| GRAPHIC | METOC GRAPHIC |
|---|---|
| <p>METOC.AMPHC.CUDCOV.SYM.OVC</p> <p>METOC ATMOSPHERIC CLOUD COVERAGE CLOUD COVERAGE SYMBOLS OVERCAST COVERAGE</p> <p>Hierarchy: 3.1.5.1.5</p> <p><u>Parameters:</u></p> <ol style="list-style-type: none"> 1. Anchor Points. This graphic requires one anchor point. The point defines the geometric center of the graphic. 2. Size/Shape. Not applicable. 3. Orientation. The graphic is oriented on the display as shown in the example and is operator-centered over the desired location. <p>Static/Dynamic: S</p> <p>Color: Black</p> |  <p>WAS-CCCSOCP----</p> |
| <p>METOC.AMPHC.CUDCOV.SYM.STOPO</p> <p>METOC ATMOSPHERIC CLOUD COVERAGE CLOUD COVERAGE SYMBOLS SKY TOTALLY OR PARTIALLY OBSCURED</p> <p>Hierarchy: 3.1.5.1.6</p> <p><u>Parameters:</u></p> <ol style="list-style-type: none"> 1. Anchor Points. This graphic requires one anchor point. The point defines the geometric center of the graphic. 2. Size/Shape. Not applicable. 3. Orientation. The graphic is oriented on the display as shown in the example and is operator-centered over the desired location. <p>Static/Dynamic: S</p> <p>Color: Black</p> |  <p>WAS-CCCSOBP----</p> |
| <p>METOC.AMPHC.WTH</p> <p>METOC ATMOSPHERIC WEATHER SYMBOLS</p> <p>Hierarchy: 3.1.6</p> <p>Static/Dynamic: N/A</p> | <p>N/A</p> |

Notes: White-filled portions of point symbols are normally depicted as white opaque. Interior space within area graphics is normally transparent, unless otherwise depicted in the example graphic.

MIL-STD-2525C
APPENDIX C



TABLE C-III. METOC symbols - Continued.

| GRAPHIC | METOC GRAPHIC |
|--|--|
| <p>METOC.AMPHC.WTH.RA</p> <p>METOC ATMOSPHERIC WEATHER SYMBOLS RAIN</p> <p>Hierarchy: 3.1.6.1</p> <p>Static/Dynamic: N/A</p> | <p>N/A</p> |
| <p>METOC.AMPHC.WTH.RA.INMLIT</p> <p>METOC ATMOSPHERIC WEATHER SYMBOLS RAIN RAIN - INTERMITTENT LIGHT</p> <p>Hierarchy: 3.1.6.1.1</p> <p><u>Parameters:</u></p> <ol style="list-style-type: none"> 1. Anchor Points. This graphic requires one anchor point. The point defines the geometric center of the graphic. 2. Size/Shape. Not applicable. 3. Orientation. The graphic is operator-centered over the desired location. <p>Static/Dynamic: S</p> <p>Color: Green</p> |  <p>WAS-WSR-LIP----</p> |
| <p>METOC.AMPHC.WTH.RA.INMLIT.CTSLIT</p> <p>METOC ATMOSPHERIC WEATHER SYMBOLS RAIN RAIN - INTERMITTENT LIGHT RAIN - CONTINUOUS LIGHT</p> <p>Hierarchy: 3.1.6.1.1.1</p> <p><u>Parameters:</u></p> <ol style="list-style-type: none"> 1. Anchor Points. This graphic requires one anchor point. The point defines the geometric center of the graphic. 2. Size/Shape. Not applicable. 3. Orientation. The graphic is oriented on the display as shown in the example and is operator-centered over the desired location. <p>Static/Dynamic: S</p> <p>Color: Green</p> |  <p>WAS-WSR-LCP----</p> |

Notes: White-filled portions of point symbols are normally depicted as white opaque. Interior space within area graphics is normally transparent, unless otherwise depicted in the example graphic.

MIL-STD-2525C
APPENDIX C



TABLE C-III. METOC symbols - Continued.

| GRAPHIC | METOC GRAPHIC |
|---|--|
| <p>METOC.AMPHC.WTH.RA.INMMOD</p> <p>METOC ATMOSPHERIC WEATHER SYMBOLS RAIN RAIN - INTERMITTENT MODERATE</p> <p>Hierarchy: 3.1.6.1.2</p> <p><u>Parameters:</u></p> <p>1. Anchor Points. This graphic requires one anchor point. The point defines the geometric center of the graphic.</p> <p>2. Size/Shape. Not applicable.</p> <p>3. Orientation. The graphic is oriented on the display as shown in the example and operator-centered over the desired location.</p> <p>Static/Dynamic: S</p> <p>Color: Green</p> |  <p>WAS-WSR-MIP----</p> |
| <p>METOC.AMPHC.WTH.RA.INMMOD.CTSMOD</p> <p>METOC ATMOSPHERIC WEATHER SYMBOLS RAIN RAIN - INTERMITTENT MODERATE RAIN - CONTINUOUS MODERATE</p> <p>Hierarchy: 3.1.6.1.2.1</p> <p><u>Parameters:</u></p> <p>1. Anchor Points. This graphic requires one anchor point. The point defines the geometric center of the graphic.</p> <p>2. Size/Shape. Not applicable.</p> <p>3. Orientation. The graphic is oriented on the display as shown in the example and is operator-centered over the desired location.</p> <p>Static/Dynamic: S</p> <p>Color: Green</p> |  <p>WAS-WSR-MCP----</p> |

Notes: White-filled portions of point symbols are normally depicted as white opaque. Interior space within area graphics is normally transparent, unless otherwise depicted in the example graphic.

MIL-STD-2525C
APPENDIX C



TABLE C-III. METOC symbols - Continued.

| GRAPHIC | METOC GRAPHIC |
|--|--|
| <p>METOC.AMPHC.WTH.RA.INMHVY</p> <p>METOC ATMOSPHERIC WEATHER SYMBOLS RAIN RAIN - INTERMITTENT HEAVY</p> <p>Hierarchy: 3.1.6.1.3</p> <p><u>Parameters:</u></p> <ol style="list-style-type: none"> 1. Anchor Points. This graphic requires one anchor point. The point defines the geometric center of the graphic. 2. Size/Shape. Not applicable. 3. Orientation. The graphic is oriented on the display as shown in the example and is operator-centered over the desired location. <p>Static/Dynamic: S</p> <p>Color: Green</p> |  <p>WAS-WSR-HIP----</p> |
| <p>METOC.AMPHC.WTH.RA.INMHVY.CTSHVY</p> <p>METOC ATMOSPHERIC WEATHER SYMBOLS RAIN RAIN - INTERMITTENT HEAVY RAIN - CONTINUOUS HEAVY</p> <p>Hierarchy: 3.1.6.1.3.1</p> <p><u>Parameters:</u></p> <ol style="list-style-type: none"> 1. Anchor Points. This graphic requires one anchor point. The point defines the geometric center of the graphic. 2. Size/Shape. Not applicable. 3. Orientation. The graphic is oriented on the display as shown in the example and is operator-centered over the desired location. <p>Static/Dynamic: S</p> <p>Color: Green</p> |  <p>WAS-WSR-HCP----</p> |
| <p>METOC.AMPHC.WTH.FZRA</p> <p>METOC ATMOSPHERIC WEATHER SYMBOLS FREEZING RAIN</p> <p>Hierarchy: 3.1.6.2</p> <p>Static/Dynamic: N/A</p> | <p>N/A</p> |

Notes: White-filled portions of point symbols are normally depicted as white opaque. Interior space within area graphics is normally transparent, unless otherwise depicted in the example graphic.

MIL-STD-2525C
APPENDIX C



TABLE C-III. METOC symbols - Continued.

| GRAPHIC | METOC GRAPHIC |
|---|--|
| <p>METOC.AMPHC.WTH.FZRA.LIT</p> <p>METOC ATMOSPHERIC WEATHER SYMBOLS FREEZING RAIN FREEZING RAIN - LIGHT</p> <p>Hierarchy: 3.1.6.2.1</p> <p><u>Parameters:</u></p> <ol style="list-style-type: none"> 1. Anchor Points. This graphic requires one anchor point. The point defines the geometric center of the graphic. 2. Size/Shape. Not applicable. 3. Orientation. The graphic is oriented on the display as shown in the example and is operator-centered over the desired location. <p>Static/Dynamic: S</p> <p>Color: Red</p> |  <p>WAS-WSRFL-P----</p> |
| <p>METOC.AMPHC.WTH.FZRA.MODHVV</p> <p>METOC ATMOSPHERIC WEATHER SYMBOLS FREEZING RAIN FREEZING RAIN - MODERATE/HEAVY</p> <p>Hierarchy: 3.1.6.2.2</p> <p><u>Parameters:</u></p> <ol style="list-style-type: none"> 1. Anchor Points. This graphic requires one anchor point. The point defines the geometric center of the graphic. 2. Size/Shape. Not applicable. 3. Orientation. The graphic is oriented on the display as shown in the example and is operator-centered over the desired location. <p>Static/Dynamic: S</p> <p>Color: Red</p> |  <p>WAS-WSRFMHP----</p> |
| <p>METOC.AMPHC.WTH.RASWR</p> <p>METOC ATMOSPHERIC WEATHER SYMBOLS RAIN SHOWERS</p> <p>Hierarchy: 3.1.6.3</p> <p>Static/Dynamic: N/A</p> | <p>N/A</p> |

Notes: White-filled portions of point symbols are normally depicted as white opaque. Interior space within area graphics is normally transparent, unless otherwise depicted in the example graphic.

MIL-STD-2525C
APPENDIX C



TABLE C-III. METOC symbols - Continued.

| GRAPHIC | METOC GRAPHIC |
|--|--|
| <p>METOC.AMPHC.WTH.RASWR.LIT</p> <p>METOC ATMOSPHERIC WEATHER SYMBOLS RAIN SHOWERS RAIN SHOWERS - LIGHT</p> <p>Hierarchy: 3.1.6.3.1</p> <p><u>Parameters:</u></p> <ol style="list-style-type: none"> 1. Anchor Points. This graphic requires one anchor point. The point defines the geometric center of the graphic. 2. Size/Shape. Not applicable. 3. Orientation. The graphic is oriented on the display as shown in the example and is operator-centered over the desired location. <p>Static/Dynamic: S</p> <p>Color: Green</p> |  <p>WAS-WSRSL-P----</p> |
| <p>METOC.AMPHC.WTH.RASWR.MODHVV</p> <p>METOC ATMOSPHERIC WEATHER SYMBOLS RAIN SHOWERS RAIN SHOWERS - MODERATE/HEAVY</p> <p>Hierarchy: 3.1.6.3.2</p> <p><u>Parameters:</u></p> <ol style="list-style-type: none"> 1. Anchor Points. This graphic requires one anchor point. The point defines the geometric center of the graphic. 2. Size/Shape. Not applicable. 3. Orientation. The graphic is oriented on the display as shown in the example and is operator-centered over the desired location. <p>Static/Dynamic: S</p> <p>Color: Green</p> |  <p>WAS-WSRSMHP----</p> |

Notes: White-filled portions of point symbols are normally depicted as white opaque. Interior space within area graphics is normally transparent, unless otherwise depicted in the example graphic.

MIL-STD-2525C
APPENDIX C



TABLE C-III. METOC symbols - Continued.

| GRAPHIC | METOC GRAPHIC |
|---|--|
| <p>METOC.AMPHC.WTH.RASWR.TOR</p> <p>METOC ATMOSPHERIC WEATHER SYMBOLS RAIN SHOWERS RAIN SHOWERS - TORRENTIAL</p> <p>Hierarchy: 3.1.6.3.3</p> <p><u>Parameters:</u></p> <ol style="list-style-type: none"> 1. Anchor Points. This graphic requires one anchor point. The point defines the geometric center of the graphic. 2. Size/Shape. Not applicable. 3. Orientation. The graphic is oriented on the display as shown in the example and is operator-centered over the desired location. <p>Static/Dynamic: S</p> <p>Color: Green</p> |  <p>WAS-WSRST-P----</p> |
| <p>METOC.AMPHC.WTH.DZ</p> <p>METOC ATMOSPHERIC WEATHER SYMBOLS DRIZZLE</p> <p>Hierarchy: 3.1.6.4</p> <p>Static/Dynamic: N/A</p> | <p>N/A</p> |
| <p>METOC.AMPHC.WTH.DZ.INMLIT</p> <p>METOC ATMOSPHERIC WEATHER SYMBOLS DRIZZLE DRIZZLE - INTERMITTENT LIGHT</p> <p>Hierarchy: 3.1.6.4.1</p> <p><u>Parameters:</u></p> <ol style="list-style-type: none"> 1. Anchor Points. This graphic requires one anchor point. The point defines the geometric center of the graphic. 2. Size/Shape. Not applicable. 3. Orientation. The graphic is oriented on the display as shown in the example and is operator-centered over the desired location. <p>Static/Dynamic: S</p> <p>Color: Green</p> |  <p>WAS-WSD-LIP----</p> |

Notes: White-filled portions of point symbols are normally depicted as white opaque. Interior space within area graphics is normally transparent, unless otherwise depicted in the example graphic.

MIL-STD-2525C
APPENDIX C



TABLE C-III. METOC symbols - Continued.

| GRAPHIC | METOC GRAPHIC |
|---|--|
| <p>METOC.AMPHC.WTH.DZ.INMLIT.CTSLIT</p> <p>METOC ATMOSPHERIC WEATHER SYMBOLS DRIZZLE DRIZZLE - INTERMITTENT LIGHT DRIZZLE - CONTINUOUS LIGHT</p> <p>Hierarchy: 3.1.6.4.1.1</p> <p><u>Parameters:</u></p> <ol style="list-style-type: none"> 1. Anchor Points. This graphic requires one anchor point. The point defines the geometric center of the graphic. 2. Size/Shape. Not applicable. 3. Orientation. The graphic is oriented on the display as shown in the example and is operator-centered over the desired location. <p>Static/Dynamic: S</p> <p>Color: Green</p> |  <p>WAS-WSD-LCP----</p> |
| <p>METOC.AMPHC.WTH.DZ.INMMOD</p> <p>METOC ATMOSPHERIC WEATHER SYMBOLS DRIZZLE DRIZZLE - INTERMITTENT MODERATE</p> <p>Hierarchy: 3.1.6.4.2</p> <p><u>Parameters:</u></p> <ol style="list-style-type: none"> 1. Anchor Points. This graphic requires one anchor point. The point defines the geometric center of the graphic. 2. Size/Shape. Not applicable. 3. Orientation. The graphic is oriented on the display as shown in the example and is operator-centered over the desired location. <p>Static/Dynamic: S</p> <p>Color: Green</p> |  <p>WAS-WSD-MIP----</p> |

Notes: White-filled portions of point symbols are normally depicted as white opaque. Interior space within area graphics is normally transparent, unless otherwise depicted in the example graphic.

MIL-STD-2525C
APPENDIX C



TABLE C-III. METOC symbols - Continued.

| GRAPHIC | METOC GRAPHIC |
|---|--|
| <p>METOC.AMPHC.WTH.DZ.INMMOD.CTSMOD</p> <p>METOC ATMOSPHERIC WEATHER SYMBOLS DRIZZLE DRIZZLE - INTERMITTENT MODERATE DRIZZLE - CONTINUOUS MODERATE</p> <p>Hierarchy: 3.1.6.4.2.1</p> <p><u>Parameters:</u></p> <ol style="list-style-type: none"> 1. Anchor Points. This graphic requires one anchor point. The point defines the geometric center of the graphic. 2. Size/Shape. Not applicable. 3. Orientation. The graphic is oriented on the display as shown in the example and is operator-centered over the desired location. <p>Static/Dynamic: S</p> <p>Color: Green</p> |  <p>WAS-WSD-MCP----</p> |
| <p>METOC.AMPHC.WTH.DZ.INMHVY</p> <p>METOC ATMOSPHERIC WEATHER SYMBOLS DRIZZLE DRIZZLE - INTERMITTENT HEAVY</p> <p>Hierarchy: 3.1.6.4.3</p> <p><u>Parameters:</u></p> <ol style="list-style-type: none"> 1. Anchor Points. This graphic requires one anchor point. The point defines the geometric center of the graphic. 2. Size/Shape. Not applicable. 3. Orientation. The graphic is oriented on the display as shown in the example and is operator-centered over the desired location. <p>Static/Dynamic: S</p> <p>Color: Green</p> |  <p>WAS-WSD-HIP----</p> |

Notes: White-filled portions of point symbols are normally depicted as white opaque. Interior space within area graphics is normally transparent, unless otherwise depicted in the example graphic.

MIL-STD-2525C
APPENDIX C



TABLE C-III. METOC symbols - Continued.

| GRAPHIC | METOC GRAPHIC |
|---|--|
| <p>METOC.AMPHC.WTH.DZ.INMHVY.CTSHVY</p> <p>METOC ATMOSPHERIC WEATHER SYMBOLS DRIZZLE DRIZZLE - INTERMITTENT HEAVY DRIZZLE - CONTINUOUS HEAVY</p> <p>Hierarchy: 3.1.6.4.3.1</p> <p><u>Parameters:</u></p> <ol style="list-style-type: none"> 1. Anchor Points. This graphic requires one anchor point. The point defines the geometric center of the graphic. 2. Size/Shape. Not applicable. 3. Orientation. The graphic is oriented on the display as shown in the example and is operator-centered over the desired location. <p>Static/Dynamic: S</p> <p>Color: Green</p> |  <p>WAS-WSD-HCP----</p> |
| <p>METOC.AMPHC.WTH.FZDZ</p> <p>METOC ATMOSPHERIC WEATHER SYMBOLS FREEZING DRIZZLE</p> <p>Hierarchy: 3.1.6.5</p> <p>Static/Dynamic: N/A</p> | <p>N/A</p> |
| <p>METOC.AMPHC.WTH.FZDZ.LIT</p> <p>METOC ATMOSPHERIC WEATHER SYMBOLS FREEZING DRIZZLE FREEZING DRIZZLE - LIGHT</p> <p>Hierarchy: 3.1.6.5.1</p> <p><u>Parameters:</u></p> <ol style="list-style-type: none"> 1. Anchor Points. This graphic requires one anchor point. The point defines the geometric center of the graphic. 2. Size/Shape. Not applicable. 3. Orientation. The graphic is oriented on the display as shown in the example and is operator-centered over the desired location. <p>Static/Dynamic: S</p> <p>Color: Red</p> |  <p>WAS-WSDFL-P----</p> |

Notes: White-filled portions of point symbols are normally depicted as white opaque. Interior space within area graphics is normally transparent, unless otherwise depicted in the example graphic.

MIL-STD-2525C
APPENDIX C



TABLE C-III. METOC symbols - Continued.

| GRAPHIC | METOC GRAPHIC |
|---|--|
| <p>METOC.AMPHC.WTH.FZDZ.MODHVV</p> <p>METOC ATMOSPHERIC WEATHER SYMBOLS FREEZING DRIZZLE FREEZING DRIZZLE - MODERATE/HEAVY</p> <p>Hierarchy: 3.1.6.5.2</p> <p><u>Parameters:</u></p> <ol style="list-style-type: none"> 1. Anchor Points. This graphic requires one anchor point. The point defines the geometric center of the graphic. 2. Size/Shape. Not applicable. 3. Orientation. The graphic is oriented on the display as shown in the example and is operator-centered over the desired location. <p>Static/Dynamic: S</p> <p>Color: Red</p> |  <p>WAS-WSDFMHP----</p> |
| <p>METOC.AMPHC.WTH.RASN</p> <p>METOC ATMOSPHERIC WEATHER SYMBOLS RAIN AND SNOW MIXED</p> <p>Hierarchy: 3.1.6.6</p> <p>Static/Dynamic: N/A</p> | <p>N/A</p> |
| <p>METOC.AMPHC.WTH.RASN.RDSLIT</p> <p>METOC ATMOSPHERIC WEATHER SYMBOLS RAIN AND SNOW MIXED RAIN OR DRIZZLE AND SNOW - LIGHT</p> <p>Hierarchy: 3.1.6.6.1</p> <p><u>Parameters:</u></p> <ol style="list-style-type: none"> 1. Anchor Points. This graphic requires one anchor point. The point defines the geometric center of the graphic. 2. Size/Shape. Not applicable. 3. Orientation. The graphic is oriented on the display as shown in the example and is operator-centered over the desired location. <p>Static/Dynamic: S</p> <p>Color: Green</p> |  <p>WAS-WSM-L-P----</p> |

Notes: White-filled portions of point symbols are normally depicted as white opaque. Interior space within area graphics is normally transparent, unless otherwise depicted in the example graphic.

MIL-STD-2525C
APPENDIX C



TABLE C-III. METOC symbols - Continued.

| GRAPHIC | METOC GRAPHIC |
|---|---|
| <p>METOC.AMPHC.WTH.RASN.RDSMH</p> <p>METOC ATMOSPHERIC WEATHER SYMBOLS RAIN AND SNOW MIXED RAIN OR DRIZZLE AND SNOW - MODERATE/HEAVY</p> <p>Hierarchy: 3.1.6.6.2</p> <p><u>Parameters:</u></p> <ol style="list-style-type: none"> 1. Anchor Points. This graphic requires one anchor point. The point defines the geometric center of the graphic. 2. Size/Shape. Not applicable. 3. Orientation. The graphic is oriented on the display as shown in the example and is operator-centered over the desired location. <p>Static/Dynamic: S</p> <p>Color: Green</p> |  <p>WAS-WSM-MHP----</p> |
| <p>METOC.AMPHC.WTH.RASN.SWRLIT</p> <p>METOC ATMOSPHERIC WEATHER SYMBOLS RAIN AND SNOW MIXED RAIN AND SNOW SHOWERS - LIGHT</p> <p>Hierarchy: 3.1.6.6.3</p> <p><u>Parameters:</u></p> <ol style="list-style-type: none"> 1. Anchor Points. This graphic requires one anchor point. The point defines the geometric center of the graphic. 2. Size/Shape. Not applicable. 3. Orientation. The graphic is oriented on the display as shown in the example and is operator-centered over the desired location. <p>Static/Dynamic: S</p> <p>Color: Green</p> |  <p>WAS-WSMSL-P----</p> |

Notes: White-filled portions of point symbols are normally depicted as white opaque. Interior space within area graphics is normally transparent, unless otherwise depicted in the example graphic.

MIL-STD-2525C
APPENDIX C



TABLE C-III. METOC symbols - Continued.

| GRAPHIC | METOC GRAPHIC |
|---|--|
| <p>METOC.AMPHC.WTH.RASN.SWRMOD</p> <p>METOC ATMOSPHERIC WEATHER SYMBOLS RAIN AND SNOW MIXED RAIN AND SNOW SHOWERS - MODERATE/HEAVY</p> <p>Hierarchy: 3.1.6.6.4</p> <p><u>Parameters:</u></p> <ol style="list-style-type: none"> 1. Anchor Points. This graphic requires one anchor point. The point defines the geometric center of the graphic. 2. Size/Shape. Not applicable. 3. Orientation. The graphic is oriented on the display as shown in the example and is operator-centered over the desired location. <p>Static/Dynamic: S</p> <p>Color: Green</p> |  <p>WAS-WSMHP----</p> |
| <p>METOC.AMPHC.WTH.SN</p> <p>METOC ATMOSPHERIC WEATHER SYMBOLS SNOW</p> <p>Hierarchy: 3.1.6.7</p> <p>Static/Dynamic: N/A</p> | <p>N/A</p> |
| <p>METOC.AMPHC.WTH.SN.INMLIT</p> <p>METOC ATMOSPHERIC WEATHER SYMBOLS SNOW SNOW - INTERMITTENT LIGHT</p> <p>Hierarchy: 3.1.6.7.1</p> <p><u>Parameters:</u></p> <ol style="list-style-type: none"> 1. Anchor Points. This graphic requires one anchor point. The point defines the geometric center of the graphic. 2. Size/Shape. Not applicable. 3. Orientation. The graphic is oriented on the display as shown in the example and is operator-centered over the desired location. <p>Static/Dynamic: S</p> <p>Color: Green</p> |  <p>WAS-WSS-LIP----</p> |

Notes: White-filled portions of point symbols are normally depicted as white opaque. Interior space within area graphics is normally transparent, unless otherwise depicted in the example graphic.

MIL-STD-2525C
APPENDIX C



TABLE C-III. METOC symbols - Continued.

| GRAPHIC | METOC GRAPHIC |
|---|--|
| <p>METOC.AMPHC.WTH.SN.INMLIT.CTSLIT</p> <p>METOC ATMOSPHERIC WEATHER SYMBOLS SNOW SNOW - INTERMITTENT LIGHT SNOW - CONTINUOUS LIGHT</p> <p>Hierarchy: 3.1.6.7.1.1</p> <p><u>Parameters:</u></p> <p>1. Anchor Points. This graphic requires one anchor point. The point defines the geometric center of the graphic.</p> <p>2. Size/Shape. Not applicable.</p> <p>3. Orientation. The graphic is oriented on the display as shown in the example and is operator-centered over the desired location.</p> <p>Static/Dynamic: S</p> <p>Color: Green</p> |  <p>WAS-WSS-LCP----</p> |
| <p>METOC.AMPHC.WTH.SN.INMMOD</p> <p>METOC ATMOSPHERIC WEATHER SYMBOLS SNOW SNOW - INTERMITTENT MODERATE</p> <p>Hierarchy: 3.1.6.7.2</p> <p><u>Parameters:</u></p> <p>1. Anchor Points. This graphic requires one anchor point. The point defines the geometric center of the graphic.</p> <p>2. Size/Shape. Not applicable.</p> <p>3. Orientation. The graphic is oriented on the display as shown in the example and is operator-centered over the desired location.</p> <p>Static/Dynamic: S</p> <p>Color: Green</p> |  <p>WAS-WSS-MIP----</p> |

Notes: White-filled portions of point symbols are normally depicted as white opaque. Interior space within area graphics is normally transparent, unless otherwise depicted in the example graphic.

MIL-STD-2525C
APPENDIX C

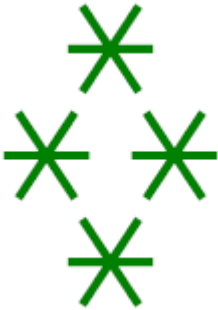

TABLE C-III. METOC symbols - Continued.

| GRAPHIC | METOC GRAPHIC |
|--|--|
| <p>METOC.AMPHC.WTH.SN.INMMOD.CTSMOD</p> <p>METOC ATMOSPHERIC WEATHER SYMBOLS SNOW SNOW - INTERMITTENT MODERATE SNOW - CONTINUOUS MODERATE</p> <p>Hierarchy: 3.1.6.7.2.1</p> <p><u>Parameters:</u></p> <ol style="list-style-type: none"> 1. Anchor Points. This graphic requires one anchor point. The point defines the geometric center of the graphic. 2. Size/Shape. Not applicable. 3. Orientation. The graphic is oriented on the display as shown in the example and is operator-centered over the desired location. <p>Static/Dynamic: S</p> <p>Color: Green</p> |  <p>WAS-WSS-MCP----</p> |
| <p>METOC.AMPHC.WTH.SN.INMHVY</p> <p>METOC ATMOSPHERIC WEATHER SYMBOLS SNOW SNOW - INTERMITTENT HEAVY</p> <p>Hierarchy: 3.1.6.7.3</p> <p><u>Parameters:</u></p> <ol style="list-style-type: none"> 1. Anchor Points. This graphic requires one anchor point. The point defines the geometric center of the graphic. 2. Size/Shape. Not applicable. 3. Orientation. The graphic is oriented on the display as shown in the example and is operator-centered over the desired location. <p>Static/Dynamic: S</p> <p>Color: Green</p> |  <p>WAS-WSS-HIP----</p> |

Notes: White-filled portions of point symbols are normally depicted as white opaque. Interior space within area graphics is normally transparent, unless otherwise depicted in the example graphic.

MIL-STD-2525C
APPENDIX C

TABLE C-III. METOC symbols - Continued.

| GRAPHIC | METOC GRAPHIC |
|--|--|
| <p>METOC.AMPHC.WTH.SN.INMHVY.CTSHVY</p> <p>METOC ATMOSPHERIC WEATHER SYMBOLS SNOW SNOW - INTERMITTENT HEAVY SNOW - CONTINUOUS HEAVY</p> <p>Hierarchy: 3.1.6.7.3.1</p> <p><u>Parameters:</u></p> <ol style="list-style-type: none"> 1. Anchor Points. This graphic requires one anchor point. The point defines the geometric center of the graphic. 2. Size/Shape. Not applicable. 3. Orientation. The graphic is oriented on the display as shown in the example and is operator-centered over the desired location. <p>Static/Dynamic: S</p> <p>Color: Green</p> |  <p>WAS-WSS-HCP----</p> |
| <p>METOC.AMPHC.WTH.SN.BLSNLM</p> <p>METOC ATMOSPHERIC WEATHER SYMBOLS SNOW BLOWING SNOW - LIGHT/MODERATE</p> <p>Hierarchy: 3.1.6.7.4</p> <p><u>Parameters:</u></p> <ol style="list-style-type: none"> 1. Anchor Points. This graphic requires one anchor point. The point defines the geometric center of the graphic. 2. Size/Shape. Not applicable. 3. Orientation. The graphic is oriented on the display as shown in the example and is operator-centered over the desired location. <p>Static/Dynamic: S</p> <p>Color: Green</p> |  <p>WAS-WSSBLMP----</p> |

Notes: White-filled portions of point symbols are normally depicted as white opaque. Interior space within area graphics is normally transparent, unless otherwise depicted in the example graphic.

MIL-STD-2525C
APPENDIX C



TABLE C-III. METOC symbols - Continued.

| GRAPHIC | METOC GRAPHIC |
|--|---|
| <p>METOC.AMPHC.WTH.SN.BLSNHY</p> <p>METOC ATMOSPHERIC WEATHER SYMBOLS SNOW BLOWING SNOW - HEAVY</p> <p>Hierarchy: 3.1.6.7.5</p> <p><u>Parameters:</u></p> <ol style="list-style-type: none"> 1. Anchor Points. This graphic requires one anchor point. The point defines the geometric center of the graphic. 2. Size/Shape. Not applicable. 3. Orientation. The graphic is oriented on the display as shown in the example and is operator-centered over the desired location. <p>Static/Dynamic: S</p> <p>Color: Green</p> | <div data-bbox="1084 485 1268 663" style="text-align: center;"> </div> <p style="text-align: center;">WAS-WSSBH-P----</p> |
| <p>METOC.AMPHC.WTH.SG</p> <p>METOC ATMOSPHERIC WEATHER SYMBOLS SNOW GRAINS</p> <p>Hierarchy: 3.1.6.8</p> <p><u>Parameters:</u></p> <ol style="list-style-type: none"> 1. Anchor Points. This graphic requires one anchor point. The point defines the geometric center of the graphic. 2. Size/Shape. Not applicable. 3. Orientation. The graphic is oriented on the display as shown in the example and is operator-centered over the desired location. <p>Static/Dynamic: S</p> <p>Color: Green</p> | <div data-bbox="1003 1083 1346 1184" style="text-align: center;"> </div> <p style="text-align: center;">WAS-WSSG--P----</p> |
| <p>METOC.AMPHC.WTH.SSWR</p> <p>METOC ATMOSPHERIC WEATHER SYMBOLS SNOW SHOWERS</p> <p>Hierarchy: 3.1.6.9</p> <p>Static/Dynamic: N/A</p> | <p style="text-align: center;">N/A</p> |

Notes: White-filled portions of point symbols are normally depicted as white opaque. Interior space within area graphics is normally transparent, unless otherwise depicted in the example graphic.

MIL-STD-2525C
APPENDIX C



TABLE C-III. METOC symbols - Continued.

| GRAPHIC | METOC GRAPHIC |
|---|--|
| <p>METOC.AMPHC.WTH.SSWR.LIT</p> <p>METOC ATMOSPHERIC WEATHER SYMBOLS SNOW SHOWERS SNOW SHOWERS - LIGHT</p> <p>Hierarchy: 3.1.6.9.1</p> <p><u>Parameters:</u></p> <ol style="list-style-type: none"> 1. Anchor Points. This graphic requires one anchor point. The point defines the geometric center of the graphic. 2. Size/Shape. Not applicable. 3. Orientation. The graphic is oriented on the display as shown in the example and is operator-centered over the desired location. <p>Static/Dynamic: S</p> <p>Color: Green</p> |  <p>WAS-WSSSL-P----</p> |
| <p>METOC.AMPHC.WTH.SSWR.MODHVV</p> <p>METOC ATMOSPHERIC WEATHER SYMBOLS SNOW SHOWERS SNOW SHOWERS - MODERATE/HEAVY</p> <p>Hierarchy: 3.1.6.9.2</p> <p><u>Parameters:</u></p> <ol style="list-style-type: none"> 1. Anchor Points. This graphic requires one anchor point. The point defines the geometric center of the graphic. 2. Size/Shape. Not applicable. 3. Orientation. The graphic is oriented on the display as shown in the example and is operator-centered over the desired location. <p>Static/Dynamic: S</p> <p>Color: Green</p> |  <p>WAS-WSSSMHP----</p> |
| <p>METOC.AMPHC.WTH.HL</p> <p>METOC ATMOSPHERIC WEATHER SYMBOLS HAIL</p> <p>Hierarchy: 3.1.6.10</p> <p>Static/Dynamic: N/A</p> | <p>N/A</p> |

Notes: White-filled portions of point symbols are normally depicted as white opaque. Interior space within area graphics is normally transparent, unless otherwise depicted in the example graphic.

MIL-STD-2525C
APPENDIX C



TABLE C-III. METOC symbols - Continued.

| GRAPHIC | METOC GRAPHIC |
|--|--|
| <p>METOC.AMPHC.WTH.HL.LIT</p> <p>METOC ATMOSPHERIC WEATHER SYMBOLS HAIL HAIL - LIGHT NOT ASSOCIATED WITH THUNDER</p> <p>Hierarchy: 3.1.6.10.1</p> <p><u>Parameters:</u></p> <ol style="list-style-type: none"> 1. Anchor Points. This graphic requires one anchor point. The point defines the geometric center of the graphic. 2. Size/Shape. Not applicable. 3. Orientation. The graphic is oriented on the display as shown in the example and is operator-centered over the desired location. <p>Static/Dynamic: S</p> <p>Color: Red</p> |  <p>WAS-WSGRL-P----</p> |
| <p>METOC.AMPHC.WTH.HL.MODHVV</p> <p>METOC ATMOSPHERIC WEATHER SYMBOLS HAIL HAIL - MODERATE/HEAVY NOT ASSOCIATED WITH THUNDER</p> <p>Hierarchy: 3.1.6.10.2</p> <p><u>Parameters:</u></p> <ol style="list-style-type: none"> 1. Anchor Points. This graphic requires one anchor point. The point defines the geometric center of the graphic. 2. Size/Shape. Not applicable. 3. Orientation. The graphic is oriented on the display as shown in the example and is operator-centered over the desired location. <p>Static/Dynamic: S</p> <p>Color: Red</p> |  <p>WAS-WSGRMHP----</p> |

Notes: White-filled portions of point symbols are normally depicted as white opaque. Interior space within area graphics is normally transparent, unless otherwise depicted in the example graphic.

MIL-STD-2525C
APPENDIX C



TABLE C-III. METOC symbols - Continued.

| GRAPHIC | METOC GRAPHIC |
|---|--|
| <p>METOC.AMPHC.WTH.IC</p> <p>METOC ATMOSPHERIC WEATHER SYMBOLS ICE CRYSTALS (DIAMOND DUST)</p> <p>Hierarchy: 3.1.6.11</p> <p>Parameters:</p> <ol style="list-style-type: none"> 1. Anchor Points. This graphic requires one anchor point. The point defines the geometric center of the graphic. 2. Size/Shape. Not applicable. 3. Orientation. The graphic is oriented on the display as shown in the example and is operator-centered over the desired location. <p>Static/Dynamic: S</p> <p>Color: Red</p> |  <p>WAS-WSIC--P----</p> |
| <p>METOC.AMPHC.WTH.PE</p> <p>METOC ATMOSPHERIC WEATHER SYMBOLS ICE PELLETS (SLEET)</p> <p>Hierarchy: 3.1.6.12</p> <p>Static/Dynamic: N/A</p> | <p>N/A</p> |
| <p>METOC.AMPHC.WTH.PE.LIT</p> <p>METOC ATMOSPHERIC WEATHER SYMBOLS ICE PELLETS (SLEET) ICE PELLETS - LIGHT</p> <p>Hierarchy: 3.1.6.12.1</p> <p>Parameters:</p> <ol style="list-style-type: none"> 1. Anchor Points. This graphic requires one anchor point. The point defines the geometric center of the graphic. 2. Size/Shape. Not applicable. 3. Orientation. The graphic is oriented on the display as shown in the example and is operator-centered over the desired location. <p>Static/Dynamic: S</p> <p>Color: Red</p> |  <p>WAS-WSPLL-P----</p> |

Notes: White-filled portions of point symbols are normally depicted as white opaque. Interior space within area graphics is normally transparent, unless otherwise depicted in the example graphic.

MIL-STD-2525C
APPENDIX C



TABLE C-III. METOC symbols - Continued.

| GRAPHIC | METOC GRAPHIC |
|---|---|
| <p>METOC.AMPHC.WTH.PE.MOD</p> <p>METOC ATMOSPHERIC WEATHER SYMBOLS ICE PELLETS (SLEET) ICE PELLETS - MODERATE</p> <p>Hierarchy: 3.1.6.12.2</p> <p><u>Parameters:</u></p> <ol style="list-style-type: none"> 1. Anchor Points. This graphic requires one anchor point. The point defines the geometric center of the graphic. 2. Size/Shape. Not applicable. 3. Orientation. The graphic is oriented on the display as shown in the example and is operator-centered over the desired location. <p>Static/Dynamic: S</p> <p>Color: Red</p> |  <p>WAS-WSPLM-P----</p> |
| <p>METOC.AMPHC.WTH.PE.HVY</p> <p>METOC ATMOSPHERIC WEATHER SYMBOLS ICE PELLETS (SLEET) ICE PELLETS - HEAVY</p> <p>Hierarchy: 3.1.6.12.3</p> <p><u>Parameters:</u></p> <ol style="list-style-type: none"> 1. Anchor Points. This graphic requires one anchor point. The point defines the geometric center of the graphic. 2. Size/Shape. Not applicable. 3. Orientation. The graphic is oriented on the display as shown in the example and is operator-centered over the desired location. <p>Static/Dynamic: S</p> <p>Color: Red</p> |  <p>WAS-WSPLH-P----</p> |
| <p>METOC.AMPHC.WTH.STMS</p> <p>METOC ATMOSPHERIC WEATHER SYMBOLS STORMS</p> <p>Hierarchy: 3.1.6.13</p> <p>Static/Dynamic: N/A</p> | <p>N/A</p> |

Notes: White-filled portions of point symbols are normally depicted as white opaque. Interior space within area graphics is normally transparent, unless otherwise depicted in the example graphic.

MIL-STD-2525C
APPENDIX C



TABLE C-III. METOC symbols - Continued.

| GRAPHIC | METOC GRAPHIC |
|--|---|
| <p>METOC.AMPHC.WTH.STMS.TS</p> <p>METOC ATMOSPHERIC WEATHER SYMBOLS STORMS THUNDERSTORM - NO PRECIPITATION</p> <p>Hierarchy: 3.1.6.13.1</p> <p><u>Parameters:</u></p> <ol style="list-style-type: none"> 1. Anchor Points. This graphic requires one anchor point. The point defines the geometric center of the graphic. 2. Size/Shape. Not applicable. 3. Orientation. The graphic is oriented on the display as shown in the example and is operator-centered over the desired location. <p>Static/Dynamic: S</p> <p>Color: Red</p> |  <p>WAS-WST-NPP----</p> |
| <p>METOC.AMPHC.WTH.STMS.TSLMNH</p> <p>METOC ATMOSPHERIC WEATHER SYMBOLS STORMS THUNDERSTORM LIGHT TO MODERATE WITH RAIN/SNOW - NO HAIL</p> <p>Hierarchy: 3.1.6.13.2</p> <p><u>Parameters:</u></p> <ol style="list-style-type: none"> 1. Anchor Points. This graphic requires one anchor point. The point defines the geometric center of the graphic. 2. Size/Shape. Not applicable. 3. Orientation. The graphic is oriented on the display as shown in the example and is operator-centered over the desired location. <p>Static/Dynamic: S</p> <p>Color: Red</p> |  <p>WAS-WSTM-R-P----</p> |

Notes: White-filled portions of point symbols are normally depicted as white opaque. Interior space within area graphics is normally transparent, unless otherwise depicted in the example graphic.

MIL-STD-2525C
APPENDIX C



TABLE C-III. METOC symbols - Continued.

| GRAPHIC | METOC GRAPHIC |
|--|--|
| <p>METOC.AMPHC.WTH.STMS.TSHVNH</p> <p>METOC ATMOSPHERIC WEATHER SYMBOLS STORMS THUNDERSTORM HEAVY WITH RAIN/SNOW - NO HAIL</p> <p>Hierarchy: 3.1.6.13.3</p> <p><u>Parameters:</u></p> <ol style="list-style-type: none"> 1. Anchor Points. This graphic requires one anchor point. The point defines the geometric center of the graphic. 2. Size/Shape. Not applicable. 3. Orientation. The graphic is oriented on the display as shown in the example and is operator-centered over the desired location. <p>Static/Dynamic: S</p> <p>Color: Red</p> |  <p>WAS-WSTHR-P----</p> |
| <p>METOC.AMPHC.WTH.STMS.TSLMWH</p> <p>METOC ATMOSPHERIC WEATHER SYMBOLS STORMS THUNDERSTORM LIGHT TO MODERATE - WITH HAIL</p> <p>Hierarchy: 3.1.6.13.4</p> <p><u>Parameters:</u></p> <ol style="list-style-type: none"> 1. Anchor Points. This graphic requires one anchor point. The point defines the geometric center of the graphic. 2. Size/Shape. Not applicable. 3. Orientation. The graphic is oriented on the display as shown in the example and is operator-centered over the desired location. <p>Static/Dynamic: S</p> <p>Color: Red</p> |  <p>WAS-WSTMH-P----</p> |

Notes: White-filled portions of point symbols are normally depicted as white opaque. Interior space within area graphics is normally transparent, unless otherwise depicted in the example graphic.

MIL-STD-2525C
APPENDIX C



TABLE C-III. METOC symbols - Continued.

| GRAPHIC | METOC GRAPHIC |
|---|--|
| <p>METOC.AMPHC.WTH.STMS.TSHVWH</p> <p>METOC ATMOSPHERIC WEATHER SYMBOLS STORMS THUNDERSTORM HEAVY - WITH HAIL</p> <p>Hierarchy: 3.1.6.13.5</p> <p><u>Parameters:</u></p> <ol style="list-style-type: none"> 1. Anchor Points. This graphic requires one anchor point. The point defines the geometric center of the graphic. 2. Size/Shape. Not applicable. 3. Orientation. The graphic is oriented on the display as shown in the example and is operator-centered over the desired location. <p>Static/Dynamic: S</p> <p>Color: Red</p> |  <p>WAS-WSTHH-P----</p> |
| <p>METOC.AMPHC.WTH.STMS.FC</p> <p>METOC ATMOSPHERIC WEATHER SYMBOLS STORMS FUNNEL CLOUD (TORNADO/WATERSPOUT)</p> <p>Hierarchy: 3.1.6.13.6</p> <p><u>Parameters:</u></p> <ol style="list-style-type: none"> 1. Anchor Points. This graphic requires one anchor point. The point defines the geometric center of the graphic. 2. Size/Shape. Not applicable. 3. Orientation. The graphic is oriented on the display as shown in the example and is operator-centered over the desired location. <p>Static/Dynamic: S</p> <p>Color: Red</p> |  <p>WAS-WST-FCP----</p> |

Notes: White-filled portions of point symbols are normally depicted as white opaque. Interior space within area graphics is normally transparent, unless otherwise depicted in the example graphic.

MIL-STD-2525C
APPENDIX C



TABLE C-III. METOC symbols - Continued.

| GRAPHIC | METOC GRAPHIC |
|---|---|
| <p>METOC.AMPHC.WTH.STMS.SQL</p> <p>METOC ATMOSPHERIC WEATHER SYMBOLS STORMS SQUALL</p> <p>Hierarchy: 3.1.6.13.7</p> <p><u>Parameters:</u></p> <ol style="list-style-type: none"> 1. Anchor Points. This graphic requires one anchor point. The point defines the geometric center of the graphic. 2. Size/Shape. Not applicable. 3. Orientation. The graphic is oriented on the display as shown in the example and is operator-centered over the desired location. <p>Static/Dynamic: S</p> <p>Color: Red</p> |  <p>WAS-WST-SQP----</p> |
| <p>METOC.AMPHC.WTH.STMS.LTG</p> <p>METOC ATMOSPHERIC WEATHER SYMBOLS STORMS LIGHTNING</p> <p>Hierarchy: 3.1.6.13.8</p> <p><u>Parameters:</u></p> <ol style="list-style-type: none"> 1. Anchor Points. This graphic requires one anchor point. The point defines the geometric center of the graphic. 2. Size/Shape. Not applicable. 3. Orientation. The graphic is oriented on the display as shown in the example and is operator-centered over the desired location. <p>Static/Dynamic: S</p> <p>Color: Red</p> |  <p>WAS-WST-LGP----</p> |
| <p>METOC.AMPHC.WTH.FG</p> <p>METOC ATMOSPHERIC WEATHER SYMBOLS FOG</p> <p>Hierarchy: 3.1.6.14</p> <p>Static/Dynamic: N/A</p> | <p>N/A</p> |

Notes: White-filled portions of point symbols are normally depicted as white opaque. Interior space within area graphics is normally transparent, unless otherwise depicted in the example graphic.

MIL-STD-2525C
APPENDIX C



TABLE C-III. METOC symbols - Continued.

| GRAPHIC | METOC GRAPHIC |
|---|--|
| <p>METOC.AMPHC.WTH.FG.SHWPTH</p> <p>METOC ATMOSPHERIC WEATHER SYMBOLS FOG FOG - SHALLOW PATCHES</p> <p>Hierarchy: 3.1.6.14.1</p> <p><u>Parameters:</u></p> <ol style="list-style-type: none"> 1. Anchor Points. This graphic requires one anchor point. The point defines the geometric center of the graphic. 2. Size/Shape. Not applicable. 3. Orientation. The graphic is oriented on the display as shown in the example and is operator-centered over the desired location. <p>Static/Dynamic: S</p> <p>Color: Yellow</p> |  <p>WAS-WSFGPSP----</p> |
| <p>METOC.AMPHC.WTH.FG.SHWCTS</p> <p>METOC ATMOSPHERIC WEATHER SYMBOLS FOG FOG - SHALLOW CONTINUOUS</p> <p>Hierarchy: 3.1.6.14.2</p> <p><u>Parameters:</u></p> <ol style="list-style-type: none"> 1. Anchor Points. This graphic requires one anchor point. The point defines the geometric center of the graphic. 2. Size/Shape. Not applicable. 3. Orientation. The graphic is oriented on the display as shown in the example and is operator-centered over the desired location. <p>Static/Dynamic: S</p> <p>Color: Yellow</p> |  <p>WAS-WSFGCSP----</p> |

Notes: White-filled portions of point symbols are normally depicted as white opaque. Interior space within area graphics is normally transparent, unless otherwise depicted in the example graphic.

MIL-STD-2525C
APPENDIX C



TABLE C-III. METOC symbols - Continued.

| GRAPHIC | METOC GRAPHIC |
|--|--|
| <p>METOC.AMPHC.WTH.FG.PTHY</p> <p>METOC ATMOSPHERIC WEATHER SYMBOLS FOG FOG - PATCHY</p> <p>Hierarchy: 3.1.6.14.3</p> <p><u>Parameters:</u></p> <ol style="list-style-type: none"> 1. Anchor Points. This graphic requires one anchor point. The point defines the geometric center of the graphic. 2. Size/Shape. Not applicable. 3. Orientation. The graphic is oriented on the display as shown in the example and is operator-centered over the desired location. <p>Static/Dynamic: S</p> <p>Color: Yellow</p> |  <p>WAS-WSFGP-P----</p> |
| <p>METOC.AMPHC.WTH.FG.SKYVSB</p> <p>METOC ATMOSPHERIC WEATHER SYMBOLS FOG FOG - SKY VISIBLE</p> <p>Hierarchy: 3.1.6.14.4</p> <p><u>Parameters:</u></p> <ol style="list-style-type: none"> 1. Anchor Points. This graphic requires one anchor point. The point defines the geometric center of the graphic. 2. Size/Shape. Not applicable. 3. Orientation. The graphic is oriented on the display as shown in the example and is operator-centered over the desired location. <p>Static/Dynamic: S</p> <p>Color: Yellow</p> |  <p>WAS-WSFGSVP----</p> |

Notes: White-filled portions of point symbols are normally depicted as white opaque. Interior space within area graphics is normally transparent, unless otherwise depicted in the example graphic.

MIL-STD-2525C
APPENDIX C



TABLE C-III. METOC symbols - Continued.

| GRAPHIC | METOC GRAPHIC |
|--|--|
| <p>METOC.AMPHC.WTH.FG.SKYOBD</p> <p>METOC ATMOSPHERIC WEATHER SYMBOLS FOG FOG - SKY OBSCURED</p> <p>Hierarchy: 3.1.6.14.5</p> <p><u>Parameters:</u></p> <p>1. Anchor Points. This graphic requires one anchor point. The point defines the geometric center of the graphic.</p> <p>2. Size/Shape. Not applicable.</p> <p>3. Orientation. The graphic is oriented on the display as shown in the example and is operator-centered over the desired location.</p> <p>Static/Dynamic: S</p> |  <p>WAS-WSFGSOP----</p> |
| <p>METOC.AMPHC.WTH.FG.FZSV</p> <p>METOC ATMOSPHERIC WEATHER SYMBOLS FOG FOG - FREEZING, SKY VISIBLE</p> <p>Hierarchy: 3.1.6.14.6</p> <p><u>Parameters:</u></p> <p>1. Anchor Points. This graphic requires one anchor point. The point defines the geometric center of the graphic.</p> <p>2. Size/Shape. Not applicable.</p> <p>3. Orientation. The graphic is oriented on the display as shown in the example and is operator-centered over the desired location.</p> <p>Static/Dynamic: S</p> <p>Color: Red</p> |  <p>WAS-WSFGFVP----</p> |

Notes: White-filled portions of point symbols are normally depicted as white opaque. Interior space within area graphics is normally transparent, unless otherwise depicted in the example graphic.

MIL-STD-2525C
APPENDIX C

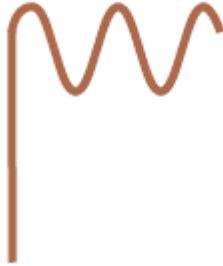

TABLE C-III. METOC symbols - Continued.

| GRAPHIC | METOC GRAPHIC |
|--|--|
| <p>METOC.AMPHC.WTH.FG.FZSNV</p> <p>METOC ATMOSPHERIC WEATHER SYMBOLS FOG FOG - FREEZING, SKY NOT VISIBLE</p> <p>Hierarchy: 3.1.6.14.7</p> <p><u>Parameters:</u></p> <ol style="list-style-type: none"> 1. Anchor Points. This graphic requires one anchor point. The point defines the geometric center of the graphic. 2. Size/Shape. Not applicable. 3. Orientation. The graphic is oriented on the display as shown in the example and is operator-centered over the desired location. <p>Static/Dynamic: S</p> <p>Color: Red</p> |  <p>WAS-WSFGFOP----</p> |
| <p>METOC.AMPHC.WTH.MIST</p> <p>METOC ATMOSPHERIC WEATHER SYMBOLS MIST</p> <p>Hierarchy: 3.1.6.15</p> <p><u>Parameters:</u></p> <ol style="list-style-type: none"> 1. Anchor Points. This graphic requires one anchor point. The point defines the geometric center of the graphic. 2. Size/Shape. Not applicable. 3. Orientation. The graphic is oriented on the display as shown in the example and is operator-centered over the desired location. <p>Static/Dynamic: S</p> <p>Color: Yellow</p> |  <p>WAS-WSBR--P----</p> |

Notes: White-filled portions of point symbols are normally depicted as white opaque. Interior space within area graphics is normally transparent, unless otherwise depicted in the example graphic.

MIL-STD-2525C
APPENDIX C



TABLE C-III. METOC symbols - Continued.

| GRAPHIC | METOC GRAPHIC |
|--|--|
| <p>METOC.AMPHC.WTH.FU</p> <p>METOC ATMOSPHERIC WEATHER SYMBOLS SMOKE</p> <p>Hierarchy: 3.1.6.16</p> <p><u>Parameters:</u></p> <ol style="list-style-type: none"> 1. Anchor Points. This graphic requires one anchor point. The point defines the geometric center of the graphic. 2. Size/Shape. Not applicable. 3. Orientation. The graphic is oriented on the display as shown in the example and is operator-centered over the desired location. <p>Static/Dynamic: S</p> <p>Color: Brown</p> |  <p>WAS-WSFU--P----</p> |
| <p>METOC.AMPHC.WTH.HZ</p> <p>METOC ATMOSPHERIC WEATHER SYMBOLS HAZE</p> <p>Hierarchy: 3.1.6.17</p> <p><u>Parameters:</u></p> <ol style="list-style-type: none"> 1. Anchor Points. This graphic requires one anchor point. The point defines the geometric center of the graphic. 2. Size/Shape. Not applicable. 3. Orientation. The graphic is oriented on the display as shown in the example and is operator-centered over the desired location. <p>Static/Dynamic: S</p> <p>Color: Brown</p> |  <p>WAS-WSHZ--P----</p> |
| <p>METOC.AMPHC.WTH.DT/SD</p> <p>METOC ATMOSPHERIC WEATHER SYMBOLS DUST OR SAND</p> <p>Hierarchy: 3.1.6.18</p> <p>Static/Dynamic:</p> | <p>N/A</p> |

Notes: White-filled portions of point symbols are normally depicted as white opaque. Interior space within area graphics is normally transparent, unless otherwise depicted in the example graphic.

MIL-STD-2525C
APPENDIX C



TABLE C-III. METOC symbols - Continued.

| GRAPHIC | METOC GRAPHIC |
|---|--|
| <p>METOC.AMPHC.WTH.DT/SD.LITMOD</p> <p>METOC ATMOSPHERIC WEATHER SYMBOLS DUST OR SAND DUST/SAND STORM - LIGHT TO MODERATE</p> <p>Hierarchy: 3.1.6.18.1</p> <p><u>Parameters:</u></p> <ol style="list-style-type: none"> 1. Anchor Points. This graphic requires one anchor point. The point defines the geometric center of the graphic. 2. Size/Shape. Not applicable. 3. Orientation. The graphic is oriented on the display as shown in the example and is operator-centered over the desired location. <p>Static/Dynamic: S</p> <p>Color: Brown</p> |  <p>WAS-WDSLMP----</p> |
| <p>METOC.AMPHC.WTH.DT/SD.SVR</p> <p>METOC ATMOSPHERIC WEATHER SYMBOLS DUST OR SAND DUST/SAND STORM - SEVERE</p> <p>Hierarchy: 3.1.6.18.2</p> <p><u>Parameters:</u></p> <ol style="list-style-type: none"> 1. Anchor Points. This graphic requires one anchor point. The point defines the geometric center of the graphic. 2. Size/Shape. Not applicable. 3. Orientation. The graphic is oriented on the display as shown in the example and is operator-centered over the desired location. <p>Static/Dynamic: S</p> <p>Color: Brown</p> |  <p>WAS-WSDSS-P----</p> |

Notes: White-filled portions of point symbols are normally depicted as white opaque. Interior space within area graphics is normally transparent, unless otherwise depicted in the example graphic.

MIL-STD-2525C
APPENDIX C



TABLE C-III. METOC symbols - Continued.

| GRAPHIC | METOC GRAPHIC |
|---|---|
| <p>METOC.AMPHC.WTH.DT/SD.DTDVL</p> <p>METOC ATMOSPHERIC WEATHER SYMBOLS DUST OR SAND DUST DEVIL</p> <p>Hierarchy: 3.1.6.18.3</p> <p><u>Parameters:</u></p> <ol style="list-style-type: none"> 1. Anchor Points. This graphic requires one anchor point. The point defines the geometric center of the graphic. 2. Size/Shape. Not applicable. 3. Orientation. The graphic is oriented on the display as shown in the example and is operator-centered over the desired location. <p>Static/Dynamic: S</p> <p>Color: Brown</p> |  <p>WAS-WSDD--P----</p> |
| <p>METOC.AMPHC.WTH.DT/SD.BLDTS</p> <p>METOC ATMOSPHERIC WEATHER SYMBOLS DUST OR SAND BLOWING DUST OR SAND</p> <p>Hierarchy: 3.1.6.18.4</p> <p><u>Parameters:</u></p> <ol style="list-style-type: none"> 1. Anchor Points. This graphic requires one anchor point. The point defines the geometric center of the graphic. 2. Size/Shape. Not applicable. 3. Orientation. The graphic is oriented on the display as shown in the example and is operator-centered over the desired location. <p>Static/Dynamic: S</p> <p>Color: Brown</p> |  <p>WAS-WSDB--P----</p> |
| <p>METOC.AMPHC.WTH.TPLSYS</p> <p>METOC ATMOSPHERIC WEATHER SYMBOLS TROPICAL STORM SYSTEMS</p> <p>Hierarchy: 3.1.6.19</p> <p>Static/Dynamic: N/A</p> | <p>N/A</p> |

Notes: White-filled portions of point symbols are normally depicted as white opaque. Interior space within area graphics is normally transparent, unless otherwise depicted in the example graphic.

MIL-STD-2525C
APPENDIX C

TABLE C-III. METOC symbols - Continued.

| GRAPHIC | METOC GRAPHIC |
|--|---|
| <p>METOC.AMPHC.WTH.TPLSYS.TROPDN</p> <p>METOC ATMOSPHERIC WEATHER SYMBOLS TROPICAL STORM SYSTEMS TROPICAL DEPRESSION</p> <p>Hierarchy: 3.1.6.19.1</p> <p><u>Parameters:</u></p> <ol style="list-style-type: none"> 1. Anchor Points. This graphic requires one anchor point. The point defines the geometric center of the graphic. 2. Size/Shape. Not applicable. 3. Orientation. The graphic is operator-centered over the desired location. <p>Static/Dynamic: S</p> <p>Color: Red, Purple or Black</p> <p>Red or Purple - Current and Forecast Position Black - Past Position</p> <p>Note: Although not part of the graphic symbol, past, current, and forecast storm positions can be connected with a line. Lines connecting past positions are black, and lines connecting current and forecast positions are red or purple. The connecting lines require a minimum of two anchor points to define the line.</p> |  <p>WAS-WTSD-P----</p> |
| <p>METOC.AMPHC.WTH.TPLSYS.TROPSM</p> <p>METOC ATMOSPHERIC WEATHER SYMBOLS TROPICAL STORM SYSTEMS TROPICAL STORM</p> <p>Hierarchy: 3.1.6.19.2</p> <p><u>Parameters:</u></p> <ol style="list-style-type: none"> 1. Anchor Points. This graphic requires one anchor point. The point defines the geometric center of the graphic. 2. Size/Shape. Not applicable. 3. Orientation. Fins angle outward from the center towards the right in the Northern Hemisphere and towards the left in the Southern Hemisphere. The graphic is oriented on the display as shown in the example and is operator-centered over the desired location. <p>Static/Dynamic: S</p> <p>Color: Red, Purple or Black</p> <p>Red or Purple - Current and Forecast Position Black - Past Position</p> <p>Note: Although not part of the graphic symbol, past, current, and forecast storm positions can be connected with a line. Lines connecting past positions are black, and lines connecting current and forecast positions are red or purple. The connecting lines require a minimum of two anchor points to define the line.</p> |  <p>WAS-WTSS-P----</p> |

Notes: White-filled portions of point symbols are normally depicted as white opaque. Interior space within area graphics is normally transparent, unless otherwise depicted in the example graphic.

MIL-STD-2525C
APPENDIX C

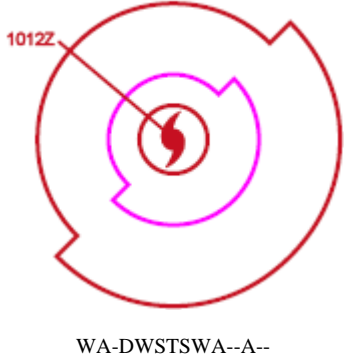

TABLE C-III. METOC symbols - Continued.

| GRAPHIC | METOC GRAPHIC |
|---|---|
| <p>METOC.AMPHC.WTH.TPLSYS.HC</p> <p>METOC ATMOSPHERIC WEATHER SYMBOLS TROPICAL STORM SYSTEMS HURRICANE/TYPHOON</p> <p>Hierarchy: 3.1.6.19.3</p> <p><u>Parameters:</u></p> <ol style="list-style-type: none"> 1. Anchor Points. This graphic requires one anchor point. The point defines the geometric center of the graphic. 2. Size/Shape. Not applicable. 3. Orientation. Fins angle outward from the center towards the right in the Northern Hemisphere and towards the left in the Southern Hemisphere. The graphic is oriented on the display as shown in the example and is operator-centered over the desired location. <p>Static/Dynamic: S</p> <p>Color: Red, Purple or Black</p> <p>Red or Purple - Current and Forecast Position Black - Past Position</p> <p>Note: Although not part of the graphic symbol, past, current, and forecast storm positions can be connected with a line. Lines connecting past positions are black, and lines connecting current and forecast positions are red or purple. The connecting lines require a minimum of two anchor points to define the line.</p> | <div data-bbox="1101 520 1247 856" style="text-align: center;"> </div> <p data-bbox="1088 877 1263 907" style="text-align: center;">WAS-WSTSH-P----</p> |

Notes: White-filled portions of point symbols are normally depicted as white opaque. Interior space within area graphics is normally transparent, unless otherwise depicted in the example graphic.

MIL-STD-2525C
APPENDIX C


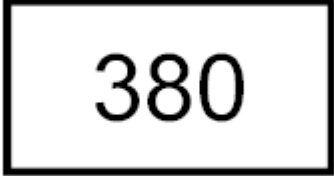
TABLE C-III. METOC symbols - Continued.

| GRAPHIC | METOC GRAPHIC |
|---|--|
| <p>METOC.AMPHC.WTH.TPLSYS.TSWADL</p> <p>METOC ATMOSPHERIC WEATHER SYMBOLS TROPICAL STORM SYSTEMS TROPICAL STORM WIND AREAS AND DATE/TIME LABELS</p> <p>Hierarchy: 3.1.6.19.4</p> <p><u>Parameters:</u></p> <ol style="list-style-type: none"> 1. Anchor Points. This graphic requires at least three anchor points to define the area of dangerous winds around the storm. Add as many points as necessary to accurately reflect the size and shape of the area. The date/time label requires one anchor point and the line connecting it to the storm requires a minimum of two anchor points to define the line. The first two digits define the day of the month and the second two digits define the hour of the day in UTC (e.g., 1012Z). Each past, current, and forecast storm position may have a date/time label. 2. Size/Shape. The area of the dangerous winds is determined by the anchor points. The points are connected with a solid line. 3. Orientation. The date/time label is operator oriented on either side of the storm as shown in the example. The label should be movable and scalable within the area. <p>Static/Dynamic: D</p> <p>Color: Red/Purple/Black</p> <p>Red - Outermost area of winds = 34 knots Purple - Second area of winds = 50 knots [=64 knots Atlantic only] Red or Black - Innermost area of winds = 100 knots</p> <p>Note: US Navy ship avoidance areas can be depicted using 3.1.7.10.</p> |  <p>WA-DWSTSWA--A--</p> |
| <p>METOC.AMPHC.WTH.VOLERN</p> <p>METOC ATMOSPHERIC WEATHER SYMBOLS VOLCANIC ERUPTION</p> <p>Hierarchy: 3.1.6.20</p> <p><u>Parameters:</u></p> <ol style="list-style-type: none"> 1. Anchor Points. This graphic requires one anchor point. The point defines the geometric center of the graphic. 2. Size/Shape. Not applicable. 3. Orientation. The graphic is oriented on the display as shown in the example and is operator-centered over the desired location. When used, the following information should be included at the side of the chart: volcanic eruption symbol, name and international number of volcano (if known), latitude/longitude, date and time of the first eruption (if known), and "Check SIGMETs and NOTAM or ASHTAM for volcanic ash." <p>Static/Dynamic: S</p> <p>Color: Black</p> |  <p>WAS-WSVE--P----</p> |

Notes: White-filled portions of point symbols are normally depicted as white opaque. Interior space within area graphics is normally transparent, unless otherwise depicted in the example graphic.

MIL-STD-2525C
APPENDIX C

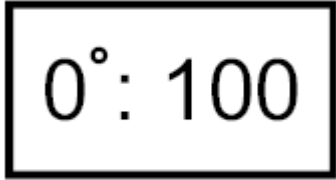

TABLE C-III. METOC symbols - Continued.

| GRAPHIC | METOC GRAPHIC |
|--|--|
| <p>METOC.AMPHC.WTH.VOLERN.VOLASH</p> <p>METOC ATMOSPHERIC WEATHER SYMBOLS VOLCANIC ERUPTION VOLCANIC ASH</p> <p>Hierarchy: 3.1.6.20.1</p> <p><u>Parameters:</u></p> <ol style="list-style-type: none"> 1. Anchor Points. This graphic requires one anchor point. The point defines the geometric center of the graphic. 2. Size/Shape. Not applicable. 3. Orientation. The graphic is oriented on the display as shown in the example and is operator-centered over the desired location. <p>Static/Dynamic: S</p> <p>Color: Black or Brown</p> |  <p>WAS-WSVA--P----</p> |
| <p>METOC.AMPHC.WTH.TROPLV</p> <p>METOC ATMOSPHERIC WEATHER SYMBOLS TROPOPAUSE LEVEL</p> <p>Hierarchy: 3.1.6.21</p> <p><u>Parameters:</u></p> <ol style="list-style-type: none"> 1. Anchor Points. This graphic requires one anchor point. The point defines the geometric center of the graphic. 2. Size/Shape. Not applicable. 3. Orientation. The graphic is oriented on the display as shown in the example and is operator-centered over the desired location. The tropopause height above mean sea level is included within the graphic. <p>Static/Dynamic: S</p> <p>Color: Black</p> |  <p>WAS-WST-LVP----</p> |

Notes: White-filled portions of point symbols are normally depicted as white opaque. Interior space within area graphics is normally transparent, unless otherwise depicted in the example graphic.

MIL-STD-2525C
APPENDIX C



TABLE C-III. METOC symbols - Continued.

| GRAPHIC | METOC GRAPHIC |
|---|--|
| <p>METOC.AMPHC.WTH.FZLVL</p> <p>METOC ATMOSPHERIC WEATHER SYMBOLS FREEZING LEVEL</p> <p>Hierarchy: 3.1.6.22</p> <p>Parameters:</p> <ol style="list-style-type: none"> 1. Anchor Points. This graphic requires one anchor point. The point defines the geometric center of the graphic. 2. Size/Shape. Not applicable. 3. Orientation. The graphic is oriented on the display as shown in the example and is operator-centered over the desired location. The height of the freezing level above mean sea level is included within the graphic. <p>Static/Dynamic: S</p> <p>Color: Black</p> |  <p>WAS-WSF-LVP----</p> |
| <p>METOC.AMPHC.WTH.POUTAI</p> <p>METOC ATMOSPHERIC WEATHER SYMBOLS PRECIPITATION OF UNKNOWN TYPE AND INTENSITY</p> <p>Hierarchy: 3.1.6.23</p> <p>Parameters:</p> <ol style="list-style-type: none"> 1. Anchor Points. This graphic requires one anchor point. The point defines the geometric center of the graphic. 2. Size/Shape. Not applicable. 3. Orientation. The graphic is oriented on the display as shown in the example and is operator-centered over the desired location. <p>Static/Dynamic: S</p> <p>Color: Green</p> |  <p>WAS-WSUKP-P----</p> |
| <p>METOC.AMPHC.BDAWTH</p> <p>METOC ATMOSPHERIC BOUNDED AREAS OF WEATHER</p> <p>Hierarchy: 3.1.7</p> <p>Static/Dynamic: N/A</p> <p>(Note: Shapes are examples only)</p> | <p>N/A</p> |

Notes: White-filled portions of point symbols are normally depicted as white opaque. Interior space within area graphics is normally transparent, unless otherwise depicted in the example graphic.

MIL-STD-2525C
APPENDIX C



TABLE C-III. METOC symbols - Continued.

| GRAPHIC | METOC GRAPHIC |
|--|--|
| <p>METOC.AMPHC.BDAWTH.IFR</p> <p>METOC ATMOSPHERIC BOUNDED AREAS OF WEATHER INSTRUMENT FLIGHT RULE (IFR)</p> <p>Hierarchy: 3.1.7.1</p> <p>(Ceiling/visibility values are operator-defined depending on the branch of military service and/or type of aircraft operations.)</p> <p><u>Parameters:</u></p> <ol style="list-style-type: none"> 1. Anchor Points. This graphic requires at least three anchor points to define the boundary of the area. Add as many points as necessary to accurately reflect the size and shape of the area. 2. Size/Shape. Determined by the anchor points. The points are connected with a solid line. 3. Orientation. Not applicable. <p>Static/Dynamic: D</p> <p>Color: Red</p> <p>Note: Although weather symbols are not part of the graphic area, the weather symbol causing IFR conditions can be included within the area for presentation. Symbols should be movable and scalable within the area.</p> |  <p>WA-DBAIF----A--</p> |
| <p>METOC.AMPHC.BDAWTH.MVFR</p> <p>METOC ATMOSPHERIC BOUNDED AREAS OF WEATHER MARGINAL VISUAL FLIGHT RULE (MVFR)</p> <p>Hierarchy: 3.1.7.2</p> <p>(Ceiling/visibility values greater than IFR and less than VFR. Ceiling/visibility values are operator-defined depending on the branch of military service and/or type of aircraft operations.)</p> <p><u>Parameters:</u></p> <ol style="list-style-type: none"> 1. Anchor Points. This graphic requires at least three anchor points to define the boundary of the area. Add as many points as necessary to accurately reflect the size and shape of the area. 2. Size/Shape. Determined by the anchor points. The points are connected with a scalloped line. 3. Orientation. Not applicable. <p>Static/Dynamic: D</p> <p>Color: Blue</p> <p>Note: Although weather symbols are not part of the graphic area, the weather symbol causing MVFR conditions can be included within the area for presentation. Symbols should be movable and scalable within the area.</p> |  <p>WA-DBAMV----A--</p> |

Notes: White-filled portions of point symbols are normally depicted as white opaque. Interior space within area graphics is normally transparent, unless otherwise depicted in the example graphic.

MIL-STD-2525C
APPENDIX C



TABLE C-III. METOC symbols - Continued.

| GRAPHIC | METOC GRAPHIC |
|--|--|
| <p>METOC.AMPHC.BDAWTH.TRB</p> <p>METOC ATMOSPHERIC BOUNDED AREAS OF WEATHER TURBULENCE</p> <p>Hierarchy: 3.1.7.3</p> <p><u>Parameters:</u></p> <ol style="list-style-type: none"> 1. Anchor Points. This graphic requires at least three anchor points to define the boundary of the area. Add as many points as necessary to accurately reflect the size and shape of the area. 2. Size/Shape. Determined by the anchor points. The points are connected with a dotted line. 3. Orientation. Not applicable. <p>Static/Dynamic: D</p> <p>Color: Blue</p> <p>Note: Although turbulence symbols and text are not part of the graphic area, the symbol indicating turbulence intensity along with the base and top in hundreds of feet above mean sea level can be included within the area for presentation. Symbols and text should be movable and scalable within the area.</p> |  <p>WA-DBATB----A--</p> |
| <p>METOC.AMPHC.BDAWTH.ICG</p> <p>METOC ATMOSPHERIC BOUNDED AREAS OF WEATHER ICING</p> <p>Hierarchy: 3.1.7.4</p> <p><u>Parameters:</u></p> <ol style="list-style-type: none"> 1. Anchor Points. This graphic requires at least three anchor points to define the boundary of the area. Add as many points as necessary to accurately reflect the size and shape of the area. 2. Size/Shape. Determined by the anchor points. The points are connected with a dashed line having a short line oriented perpendicular to each dash. 3. Orientation. Not applicable. <p>Static/Dynamic: D</p> <p>Color: Brown</p> <p>Note: Although icing symbols and text are not part of the graphic area, the symbol indicating icing intensity along with the base and top in hundreds of feet above mean sea level can be included within the area for presentation. Symbols and text should be movable and scalable within the area.</p> |  <p>WA-DBAI-----A--</p> |

Notes: White-filled portions of point symbols are normally depicted as white opaque. Interior space within area graphics is normally transparent, unless otherwise depicted in the example graphic.

MIL-STD-2525C
APPENDIX C



TABLE C-III. METOC symbols - Continued.

| GRAPHIC | METOC GRAPHIC |
|--|--|
| <p>METOC.AMPHC.BDAWTH.LPNCI</p> <p>METOC ATMOSPHERIC BOUNDED AREAS OF WEATHER LIQUID PRECIPITATION - NON-CONVECTIVE CONTINUOUS OR INTERMITTENT</p> <p>Hierarchy: 3.1.7.5</p> <p><u>Parameters:</u></p> <ol style="list-style-type: none"> 1. Anchor Points. This graphic requires at least three anchor points to define the boundary of the area. Add as many points as necessary to accurately reflect the size and shape of the area. 2. Size/Shape. Determined by the anchor points. The points are connected with a solid line. 3. Orientation. Not applicable. <p>Static/Dynamic: D</p> <p>Color: Green</p> <p>Note: Although weather symbols are not part of the graphic area, the symbol(s) indicating non-convective liquid precipitation type can be included within the area for presentation. Symbols should be movable and scalable within the area.</p> |  <p>WA-DBALPNC--A--</p> |
| <p>METOC.AMPHC.BDAWTH.LPNCI.LPC</p> <p>METOC ATMOSPHERIC BOUNDED AREAS OF WEATHER LIQUID PRECIPITATION - NON-CONVECTIVE CONTINUOUS OR INTERMITTENT LIQUID PRECIPITATION - CONVECTIVE</p> <p>Hierarchy: 3.1.7.5.1</p> <p><u>Parameters:</u></p> <ol style="list-style-type: none"> 1. Anchor Points. This graphic requires at least three anchor points to define the boundary of the area. Add as many points as necessary to accurately reflect the size and shape of the area. 2. Size/Shape. Determined by the anchor points. The points are connected with an alternating long and short dashed line. 3. Orientation. Not applicable. <p>Static/Dynamic: D</p> <p>Color: Green</p> <p>Note: Although weather symbols are not part of the graphic area, the symbol(s) indicating convective liquid precipitation type can be included within the area for presentation. Symbols should be movable and scalable within the area.</p> |  <p>WA-DBALPC---A--</p> |

Notes: White-filled portions of point symbols are normally depicted as white opaque. Interior space within area graphics is normally transparent, unless otherwise depicted in the example graphic.

MIL-STD-2525C
APPENDIX C



TABLE C-III. METOC symbols - Continued.

| GRAPHIC | METOC GRAPHIC |
|--|--|
| <p>METOC.AMPHC.BDAWTH.FZPPN</p> <p>METOC ATMOSPHERIC BOUNDED AREAS OF WEATHER FREEZING/FROZEN PRECIPITATION</p> <p>Hierarchy: 3.1.7.6</p> <p>Areas of freezing/frozen precipitation should not be displayed with areas of IFR conditions.</p> <p><u>Parameters:</u></p> <ol style="list-style-type: none"> 1. Anchor Points. This graphic requires at least three anchor points to define the boundary of the area. Add as many points as necessary to accurately reflect the size and shape of the area. 2. Size/Shape. Determined by the anchor points. The points are connected with a solid line. 3. Orientation. Not applicable. <p>Static/Dynamic: D</p> <p>Color: Red</p> <p>Note: Although weather symbols are not part of the graphic area, the symbol(s) indicating freezing/frozen precipitation type can be included within the area for presentation. Symbols should be movable and scalable within the area.</p> |  <p>WA-DBAFP----A--</p> |
| <p>METOC.AMPHC.BDAWTH.TS</p> <p>METOC ATMOSPHERIC BOUNDED AREAS OF WEATHER THUNDERSTORMS</p> <p>Hierarchy: 3.1.7.7</p> <p><u>Parameters:</u></p> <ol style="list-style-type: none"> 1. Anchor Points. This graphic requires at least three anchor points to define the boundary of the area. Add as many points as necessary to accurately reflect the size and shape of the area. 2. Size/Shape. Determined by the anchor points. The points are connected with an alternating long and short dashed line. 3. Orientation. Not applicable. <p>Static/Dynamic: D</p> <p>Color: Red</p> <p>Note: Although weather symbols and text are not part of the graphic area, the symbol indicating thunderstorm type along with the maximum top in hundreds of feet above mean sea level can be included within the area for presentation. Symbols and text should be movable and scalable within the area.</p> |  <p>WA-DBAT-----A--</p> |

Notes: White-filled portions of point symbols are normally depicted as white opaque. Interior space within area graphics is normally transparent, unless otherwise depicted in the example graphic.

MIL-STD-2525C
APPENDIX C



TABLE C-III. METOC symbols - Continued.

| GRAPHIC | METOC GRAPHIC |
|---|---|
| <p>METOC.AMPHC.BDAWTH.FG</p> <p>METOC ATMOSPHERIC BOUNDED AREAS OF WEATHER FOG</p> <p>Hierarchy: 3.1.7.8</p> <p><u>Parameters:</u></p> <ol style="list-style-type: none"> 1. Anchor Points. This graphic requires at least three anchor points to define the boundary of the area. Add as many points as necessary to accurately reflect the size and shape of the area. 2. Size/Shape. Determined by the anchor points. The points are connected with a solid line. 3. Orientation. Not applicable. <p>Static/Dynamic: D</p> <p>Color: Yellow</p> <p>Note: Although weather symbols are not part of the graphic area, the symbol indicating fog type can be included within the area for presentation. Symbols should be movable and scalable within the area.</p> |  <p>WA-DBAFG----A--</p> |
| <p>METOC.AMPHC.BDAWTH.DT/SD</p> <p>METOC ATMOSPHERIC BOUNDED AREAS OF WEATHER DUST OR SAND</p> <p>Hierarchy: 3.1.7.9</p> <p><u>Parameters:</u></p> <ol style="list-style-type: none"> 1. Anchor Points. This graphic requires at least three anchor points to define the boundary of the area. Add as many points as necessary to accurately reflect the size and shape of the area. 2. Size/Shape. Determined by the anchor points. The points are connected with a solid line. 3. Orientation. Not applicable. <p>Static/Dynamic: D</p> <p>Color: Brown</p> <p>Note: Although weather symbols are not part of the graphic area, the symbol indicating dust or sand type can be included within the area for presentation. Symbols should be movable and scalable within the area.</p> |  <p>WA-DBAD----A--</p> |

Notes: White-filled portions of point symbols are normally depicted as white opaque. Interior space within area graphics is normally transparent, unless otherwise depicted in the example graphic.

MIL-STD-2525C
APPENDIX C



TABLE C-III. METOC symbols - Continued.

| GRAPHIC | METOC GRAPHIC |
|---|---|
| <p>METOC.AMPHC.BDAWTH.ODFF</p> <p>METOC ATMOSPHERIC BOUNDED AREAS OF WEATHER OPERATOR-DEFINED FREEFORM</p> <p>Hierarchy: 3.1.7.10</p> <p>(Used to designate areas of specific weather phenomenon as determined by the operator.)</p> <p><u>Parameters:</u></p> <p>1. Anchor Points. This graphic requires at least three anchor points to define the boundary of the area. Add as many points as necessary to accurately reflect the size and shape of the area.</p> <p>2. Size/Shape. Determined by the anchor points. The points are connected with a solid or dashed line as determined by the operator. The operator may depict the area color filled with no outer boundary line.</p> <p>3. Orientation. Not applicable.</p> <p>Static/Dynamic: D</p> <p>Color: Operator Defined</p> <p>Note: Although weather symbols and text are not part of the graphic area, the symbol indicating the specific phenomenon and text modifiers can be included within the area for presentation. Symbols and text should be movable and scalable within the area.</p> | <div style="text-align: center;">  </div> <p style="text-align: center;">WA-DBAFF----A--</p> <hr/> <div style="text-align: center;">  </div> <p style="text-align: center;">WA-DBAFF----A--</p> |
| <p>METOC.AMPHC.ISP</p> <p>METOC ATMOSPHERIC ISOPLETHS</p> <p>Hierarchy: 3.1.8</p> <p>Static/Dynamic: N/A</p> | <p style="text-align: center;">N/A</p> |

Notes: White-filled portions of point symbols are normally depicted as white opaque. Interior space within area graphics is normally transparent, unless otherwise depicted in the example graphic.

MIL-STD-2525C
APPENDIX C



TABLE C-III. METOC symbols - Continued.

| GRAPHIC | METOC GRAPHIC |
|--|--|
| <p>METOC.AMPHC.ISP.ISB</p> <p>METOC ATMOSPHERIC ISOPLETHS ISOBAR - SURFACE</p> <p>Hierarchy: 3.1.8.1</p> <p><u>Parameters:</u></p> <p>1. Anchor Points. This graphic requires a minimum of two anchor points to define the line. Additional points can be defined to extend the line.</p> <p>2. Size/Shape. Size/Shape. The points are typically connected with a solid curved/wavy line. The curvature and amplitude of the waves of the line are operator defined.</p> <p>3. Orientation. Orientation is determined by the anchor points.</p> <p>Static/Dynamic: D</p> <p>Color: Black</p> <p>Note: Used on surface analyses. Although not part of the graphic, numerical values of the isopleth can be placed along the line for presentation.</p> |  <p>WA-DIPIB---L---</p> |
| <p>METOC.AMPHC.ISP.CTUR</p> <p>METOC ATMOSPHERIC ISOPLETHS CONTOUR - UPPER AIR</p> <p>Hierarchy: 3.1.8.2</p> <p><u>Parameters:</u></p> <p>1. Anchor Points. This graphic requires a minimum of two anchor points to define the line. Additional points can be defined to extend the line.</p> <p>2. Size/Shape. The points are typically connected with a solid curved/wavy line. The curvature and amplitude of the waves of the line are operator defined.</p> <p>3. Orientation. Orientation is determined by the anchor points.</p> <p>Static/Dynamic: D</p> <p>Color: Black</p> <p>Note: Used on upper air analyses. Although not part of the graphic, numerical values of the isopleth can be placed along the line for presentation.</p> |  <p>WA-DIPCO---L---</p> |

Notes: White-filled portions of point symbols are normally depicted as white opaque. Interior space within area graphics is normally transparent, unless otherwise depicted in the example graphic.

MIL-STD-2525C
APPENDIX C



TABLE C-III. METOC symbols - Continued.

| GRAPHIC | METOC GRAPHIC |
|---|--|
| <p>METOC.AMPHC.ISP.IST</p> <p>METOC ATMOSPHERIC ISOPLETHS ISOTHERM</p> <p>Hierarchy: 3.1.8.3</p> <p><u>Parameters:</u></p> <p>1. Anchor Points. This graphic requires a minimum of two anchor points to define the line. Additional points can be defined to extend the line.</p> <p>2. Size/Shape. The points are typically connected with a dashed curved/wavy line. The curvature and amplitude of the waves of the line are operator defined.</p> <p>3. Orientation. Orientation is determined by the anchor points.</p> <p>Static/Dynamic: D</p> <p>Color: Red</p> <p>Note: Although not part of the graphic, numerical values of the isopleth can be placed along the line for presentation.</p> |  <p>WA-DIPIS---L---</p> |
| <p>METOC.AMPHC.ISP.ISH</p> <p>METOC ATMOSPHERIC ISOPLETHS ISOTACH</p> <p>Hierarchy: 3.1.8.4</p> <p><u>Parameters:</u></p> <p>1. Anchor Points. This graphic requires a minimum of two anchor points to define the line. Additional points can be defined to extend the line.</p> <p>2. Size/Shape. The points are typically connected with a dashed curved/wavy line. The curvature and amplitude of the waves of the line are operator defined.</p> <p>3. Orientation. Orientation is determined by the anchor points.</p> <p>Static/Dynamic: D</p> <p>Color: Purple</p> <p>Note: Although not part of the graphic, numerical values of the isopleth can be placed along the line for presentation.</p> |  <p>WA-DIPIT---L---</p> |

Notes: White-filled portions of point symbols are normally depicted as white opaque. Interior space within area graphics is normally transparent, unless otherwise depicted in the example graphic.

MIL-STD-2525C
APPENDIX C


TABLE C-III. METOC symbols - Continued.

| GRAPHIC | METOC GRAPHIC |
|---|---|
| <p>METOC.AMPHC.ISP.ISD</p> <p>METOC ATMOSPHERIC ISOPLETHS ISODROSOTHERM</p> <p>Hierarchy: 3.1.8.5</p> <p><u>Parameters:</u></p> <p>1. Anchor Points. This graphic requires a minimum of two anchor points to define the line. Additional points can be defined to extend the line.</p> <p>2. Size/Shape. The points are typically connected with a solid curved/wavy line. The curvature and amplitude of the waves of the line are operator defined.</p> <p>3. Orientation. Orientation is determined by the anchor points.</p> <p>Static/Dynamic: D</p> <p>Color: Green</p> <p>Note: Although not part of the graphic, numerical values of the isopleth can be placed along the line for presentation.</p> |  <p>WA-DIPID---L---</p> |
| <p>METOC.AMPHC.ISP.THK</p> <p>METOC ATMOSPHERIC ISOPLETHS THICKNESS</p> <p>Hierarchy: 3.1.8.6</p> <p><u>Parameters:</u></p> <p>1. Anchor Points. This graphic requires a minimum of two anchor points to define the line. Additional points can be defined to extend the line.</p> <p>2. Size/Shape. The points are typically connected with a dashed curved/wavy line. The curvature and amplitude of the waves of the line are operator defined.</p> <p>3. Orientation. Orientation is determined by the anchor points.</p> <p>Static/Dynamic: D</p> <p>Color: Red</p> <p>Note: If used with isotherms, color can be changed to differentiate. Although not part of the graphic, numerical values of the isopleth can be placed along the line for presentation.</p> |  <p>WA-DIPTH--L---</p> |

Notes: White-filled portions of point symbols are normally depicted as white opaque. Interior space within area graphics is normally transparent, unless otherwise depicted in the example graphic.

MIL-STD-2525C
APPENDIX C



TABLE C-III. METOC symbols - Continued.

| GRAPHIC | METOC GRAPHIC |
|---|--|
| <p>METOC.AMPHC.ISP.ODFF</p> <p>METOC ATMOSPHERIC ISOPLETHS OPERATOR-DEFINED FREEFORM</p> <p>Hierarchy: 3.1.8.7</p> <p>(Used to isopleth areas of specific weather parameters as determined by the operator.)</p> <p><u>Parameters:</u></p> <ol style="list-style-type: none"> 1. Anchor Points. This graphic requires a minimum of two anchor points to define the line. Additional points can be defined to extend the line. 2. Size/Shape. The points are typically connected with a solid or dashed straight, curved, or wavy line. The curvature and amplitude of the waves of the line are operator defined. 3. Orientation. Orientation is determined by the anchor points. <p>Static/Dynamic: D</p> <p>Color: Operator Defined</p> <p>Note: Although not part of the graphic, numerical values of the isopleth and short text can be placed along the line for presentation.</p> |  <p>WA-DIPFF---L---</p> |
| <p>METOC.AMPHC.STOG</p> <p>METOC ATMOSPHERIC STATE OF THE GROUND</p> <p>Hierarchy: 3.1.9</p> <p>Static/Dynamic: N/A</p> | <p>N/A</p> |
| <p>METOC.AMPHC.STOG.WOSMIC</p> <p>METOC ATMOSPHERIC STATE OF THE GROUND WITHOUT SNOW OR MEASURABLE ICE COVER</p> <p>Hierarchy: 3.1.9.1</p> <p>Static/Dynamic: N/A</p> | <p>N/A</p> |

Notes: White-filled portions of point symbols are normally depicted as white opaque. Interior space within area graphics is normally transparent, unless otherwise depicted in the example graphic.

MIL-STD-2525C
APPENDIX C



TABLE C-III. METOC symbols - Continued.

| GRAPHIC | METOC GRAPHIC |
|---|--|
| <p>METOC.AMPHC.STOG.WOSMIC.SUFDRI</p> <p>METOC ATMOSPHERIC STATE OF THE GROUND WITHOUT SNOW OR MEASURABLE ICE COVER SURFACE DRY WITHOUT CRACKS OR APPRECIABLE DUST OR LOOSE SAND</p> <p>Hierarchy: 3.1.9.1.1</p> <p><u>Parameters:</u></p> <ol style="list-style-type: none"> 1. Anchor Points. This graphic requires one anchor point. The point defines the geometric center of the graphic. 2. Size/Shape. Not applicable. 3. Orientation. The graphic is oriented on the display as shown in the example and is operator-centered over the desired location. <p>Static/Dynamic: S</p> <p>Color: Black</p> |  <p>WAS-GND-NCP----</p> |
| <p>METOC.AMPHC.STOG.WOSMIC.SUFMST</p> <p>METOC ATMOSPHERIC STATE OF THE GROUND WITHOUT SNOW OR MEASURABLE ICE COVER SURFACE MOIST</p> <p>Hierarchy: 3.1.9.1.2</p> <p><u>Parameters:</u></p> <ol style="list-style-type: none"> 1. Anchor Points. This graphic requires one anchor point. The point defines the geometric center of the graphic. 2. Size/Shape. Not applicable. 3. Orientation. The graphic is oriented on the display as shown in the example and is operator-centered over the desired location. <p>Static/Dynamic: S</p> <p>Color: Black</p> |  <p>WAS-GNM---P----</p> |

Notes: White-filled portions of point symbols are normally depicted as white opaque. Interior space within area graphics is normally transparent, unless otherwise depicted in the example graphic.

MIL-STD-2525C
APPENDIX C


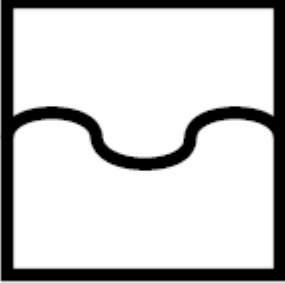
TABLE C-III. METOC symbols - Continued.

| GRAPHIC | METOC GRAPHIC |
|--|--|
| <p>METOC.AMPHC.STOG.WOSMIC.SUFWET</p> <p>METOC ATMOSPHERIC STATE OF THE GROUND WITHOUT SNOW OR MEASURABLE ICE COVER SURFACE WET, STANDING WATER IN SMALL OR LARGE POOLS</p> <p>Hierarchy: 3.1.9.1.3</p> <p><u>Parameters:</u></p> <ol style="list-style-type: none"> 1. Anchor Points. This graphic requires one anchor point. The point defines the geometric center of the graphic. 2. Size/Shape. Not applicable. 3. Orientation. The graphic is oriented on the display as shown in the example and is operator-centered over the desired location. <p>Static/Dynamic: S</p> <p>Color: Black</p> |  <p>WAS-GNW-SWP----</p> |
| <p>METOC.AMPHC.STOG.WOSMIC.SUFFLD</p> <p>METOC ATMOSPHERIC STATE OF THE GROUND WITHOUT SNOW OR MEASURABLE ICE COVER SURFACE FLOODED</p> <p>Hierarchy: 3.1.9.1.4</p> <p><u>Parameters:</u></p> <ol style="list-style-type: none"> 1. Anchor Points. This graphic requires one anchor point. The point defines the geometric center of the graphic. 2. Size/Shape. Not applicable. 3. Orientation. The graphic is oriented on the display as shown in the example and is operator-centered over the desired location. <p>Static/Dynamic: S</p> <p>Color: Black</p> |  <p>WAS-GNFL--P----</p> |

Notes: White-filled portions of point symbols are normally depicted as white opaque. Interior space within area graphics is normally transparent, unless otherwise depicted in the example graphic.

MIL-STD-2525C
APPENDIX C

TABLE C-III. METOC symbols - Continued.

| GRAPHIC | METOC GRAPHIC |
|---|--|
| <p>METOC.AMPHC.STOG.WOSMIC.SUFFZN</p> <p>METOC ATMOSPHERIC STATE OF THE GROUND WITHOUT SNOW OR MEASURABLE ICE COVER SURFACE FROZEN</p> <p>Hierarchy: 3.1.9.1.5</p> <p><u>Parameters:</u></p> <ol style="list-style-type: none"> 1. Anchor Points. This graphic requires one anchor point. The point defines the geometric center of the graphic. 2. Size/Shape. Not applicable. 3. Orientation. The graphic is oriented on the display as shown in the example and is operator-centered over the desired location. <p>Static/Dynamic: S</p> <p>Color: Black</p> |  <p>WAS-GNFZ--P----</p> |
| <p>METOC.AMPHC.STOG.WOSMIC.GLZGRD</p> <p>METOC ATMOSPHERIC STATE OF THE GROUND WITHOUT SNOW OR MEASURABLE ICE COVER GLAZE (THIN ICE) ON GROUND</p> <p>Hierarchy: 3.1.9.1.6</p> <p><u>Parameters:</u></p> <ol style="list-style-type: none"> 1. Anchor Points. This graphic requires one anchor point. The point defines the geometric center of the graphic. 2. Size/Shape. Not applicable. 3. Orientation. The graphic is oriented on the display as shown in the example and is operator-centered over the desired location. <p>Static/Dynamic: S</p> <p>Color: Black</p> |  <p>WAS-GNG-TIP----</p> |

Notes: White-filled portions of point symbols are normally depicted as white opaque. Interior space within area graphics is normally transparent, unless otherwise depicted in the example graphic.

MIL-STD-2525C
APPENDIX C

TABLE C-III. METOC symbols - Continued.

| GRAPHIC | METOC GRAPHIC |
|---|--|
| <p>METOC.AMPHC.STOG.WOSMIC.LDNCGC</p> <p>METOC ATMOSPHERIC STATE OF THE GROUND WITHOUT SNOW OR MEASURABLE ICE COVER LOOSE DRY DUST OR SAND NOT COVERING GROUND COMPLETELY</p> <p>Hierarchy: 3.1.9.1.7</p> <p><u>Parameters:</u></p> <ol style="list-style-type: none"> 1. Anchor Points. This graphic requires one anchor point. The point defines the geometric center of the graphic. 2. Size/Shape. Not applicable. 3. Orientation. The graphic is oriented on the display as shown in the example and is operator-centered over the desired location. <p>Static/Dynamic: S</p> <p>Color: Black</p> | <div data-bbox="1032 453 1318 730" data-label="Image"> </div> <p data-bbox="1084 785 1263 806">WAS-GNLDN-P----</p> |
| <p>METOC.AMPHC.STOG.WOSMIC.TLDCGC</p> <p>METOC ATMOSPHERIC STATE OF THE GROUND WITHOUT SNOW OR MEASURABLE ICE COVER THIN LOOSE DRY DUST OR SAND COVERING GROUND COMPLETELY</p> <p>Hierarchy: 3.1.9.1.8</p> <p><u>Parameters:</u></p> <ol style="list-style-type: none"> 1. Anchor Points. This graphic requires one anchor point. The point defines the geometric center of the graphic. 2. Size/Shape. Not applicable. 3. Orientation. The graphic is oriented on the display as shown in the example and is operator-centered over the desired location. <p>Static/Dynamic: S</p> <p>Color: Black</p> | <div data-bbox="1032 1041 1318 1325" data-label="Image"> </div> <p data-bbox="1084 1379 1263 1400">WAS-GNLDTCP----</p> |

Notes: White-filled portions of point symbols are normally depicted as white opaque. Interior space within area graphics is normally transparent, unless otherwise depicted in the example graphic.

MIL-STD-2525C
APPENDIX C



TABLE C-III. METOC symbols - Continued.

| GRAPHIC | METOC GRAPHIC |
|---|--|
| <p>METOC.AMPHC.STOG.WOSMIC.MLDCGC</p> <p>METOC ATMOSPHERIC STATE OF THE GROUND WITHOUT SNOW OR MEASURABLE ICE COVER MODERATE/THICK LOOSE DRY DUST OR SAND COVERING GROUND COMPLETELY</p> <p>Hierarchy: 3.1.9.1.9</p> <p><u>Parameters:</u></p> <ol style="list-style-type: none"> 1. Anchor Points. This graphic requires one anchor point. The point defines the geometric center of the graphic. 2. Size/Shape. Not applicable. 3. Orientation. The graphic is oriented on the display as shown in the example and is operator-centered over the desired location. <p>Static/Dynamic: S</p> <p>Color: Black</p> | <div data-bbox="1032 447 1318 730" data-label="Image"> </div> <p data-bbox="1081 783 1269 804">WAS-GNLDMCP----</p> |
| <p>METOC.AMPHC.STOG.WOSMIC.EXTDWC</p> <p>METOC ATMOSPHERIC STATE OF THE GROUND WITHOUT SNOW OR MEASURABLE ICE COVER EXTREMELY DRY WITH CRACKS</p> <p>Hierarchy: 3.1.9.1.10</p> <p><u>Parameters:</u></p> <ol style="list-style-type: none"> 1. Anchor Points. This graphic requires one anchor point. The point defines the geometric center of the graphic. 2. Size/Shape. Not applicable. 3. Orientation. The graphic is oriented on the display as shown in the example and is operator-centered over the desired location. <p>Static/Dynamic: S</p> <p>Color: Black</p> | <div data-bbox="1032 1031 1318 1314" data-label="Image"> </div> <p data-bbox="1081 1367 1269 1388">WAS-GNDEWCP----</p> |
| <p>METOC.AMPHC.STOG.WSMIC</p> <p>METOC ATMOSPHERIC STATE OF THE GROUND WITH SNOW OR MEASURABLE ICE COVER</p> <p>Hierarchy: 3.1.9.2</p> <p>Static/Dynamic: N/A</p> | <p data-bbox="1154 1598 1196 1619">N/A</p> |

Notes: White-filled portions of point symbols are normally depicted as white opaque. Interior space within area graphics is normally transparent, unless otherwise depicted in the example graphic.

MIL-STD-2525C
APPENDIX C



TABLE C-III. METOC symbols - Continued.

| GRAPHIC | METOC GRAPHIC |
|--|--|
| <p>METOC.AMPHC.STOG.WSMIC.PDMIC</p> <p>METOC ATMOSPHERIC STATE OF THE GROUND WITH SNOW OR MEASURABLE ICE COVER PREDOMINATELY ICE COVERED</p> <p>Hierarchy: 3.1.9.2.1</p> <p><u>Parameters:</u></p> <ol style="list-style-type: none"> 1. Anchor Points. This graphic requires one anchor point. The point defines the geometric center of the graphic. 2. Size/Shape. Not applicable. 3. Orientation. The graphic is oriented on the display as shown in the example and is operator-centered over the desired location. <p>Static/Dynamic: S</p> <p>Color: Black</p> |  <p>WAS-GSI--P----</p> |
| <p>METOC.AMPHC.STOG.WSMIC.CWSNLH</p> <p>METOC ATMOSPHERIC STATE OF THE GROUND WITH SNOW OR MEASURABLE ICE COVER COMPACT OR WET SNOW (WITH OR WITHOUT ICE) COVERING LESS THAN ONE-HALF OF GROUND</p> <p>Hierarchy: 3.1.9.2.2</p> <p><u>Parameters:</u></p> <ol style="list-style-type: none"> 1. Anchor Points. This graphic requires one anchor point. The point defines the geometric center of the graphic. 2. Size/Shape. Not applicable. 3. Orientation. The graphic is oriented on the display as shown in the example and is operator-centered over the desired location. <p>Static/Dynamic: S</p> <p>Color: Black</p> |  <p>WAS-GSSCL-P----</p> |

Notes: White-filled portions of point symbols are normally depicted as white opaque. Interior space within area graphics is normally transparent, unless otherwise depicted in the example graphic.

MIL-STD-2525C
APPENDIX C


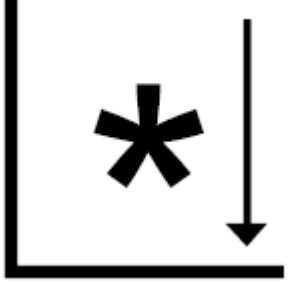
TABLE C-III. METOC symbols - Continued.

| GRAPHIC | METOC GRAPHIC |
|---|--|
| <p>METOC.AMPHC.STOG.WSMIC.CSNALH</p> <p>METOC ATMOSPHERIC STATE OF THE GROUND WITH SNOW OR MEASURABLE ICE COVER COMPACT OR WET SNOW (WITH OR WITHOUT ICE) COVERING AT LEAST ONE-HALF GROUND, BUT GROUND NOT COMPLETELY COVERED</p> <p>Hierarchy: 3.1.9.2.3</p> <p><u>Parameters:</u></p> <ol style="list-style-type: none"> 1. Anchor Points. This graphic requires one anchor point. The point defines the geometric center of the graphic. 2. Size/Shape. Not applicable. 3. Orientation. The graphic is oriented on the display as shown in the example and is operator-centered over the desired location. <p>Static/Dynamic: S</p> <p>Color: Black</p> |  <p>WAS-GSSCH-P----</p> |
| <p>METOC.AMPHC.STOG.WSMIC.ELCSCG</p> <p>METOC ATMOSPHERIC STATE OF THE GROUND WITH SNOW OR MEASURABLE ICE COVER EVEN LAYER OF COMPACT OR WET SNOW COVERING GROUND COMPLETELY</p> <p>Hierarchy: 3.1.9.2.4</p> <p><u>Parameters:</u></p> <ol style="list-style-type: none"> 1. Anchor Points. This graphic requires one anchor point. The point defines the geometric center of the graphic. 2. Size/Shape. Not applicable. 3. Orientation. The graphic is oriented on the display as shown in the example and is operator-centered over the desired location. <p>Static/Dynamic: S</p> <p>Color: Black</p> |  <p>WAS-GSSCCEP----</p> |

Notes: White-filled portions of point symbols are normally depicted as white opaque. Interior space within area graphics is normally transparent, unless otherwise depicted in the example graphic.

MIL-STD-2525C
APPENDIX C

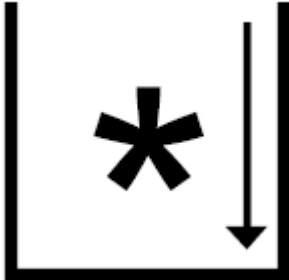

TABLE C-III. METOC symbols - Continued.

| GRAPHIC | METOC GRAPHIC |
|---|--|
| <p>METOC.AMPHC.STOG.WSMIC.ULCSCG</p> <p>METOC ATMOSPHERIC STATE OF THE GROUND WITH SNOW OR MEASURABLE ICE COVER UNEVEN LAYER OF COMPACT OR WET SNOW COVERING GROUND COMPLETELY</p> <p>Hierarchy: 3.1.9.2.5</p> <p><u>Parameters:</u></p> <ol style="list-style-type: none"> 1. Anchor Points. This graphic requires one anchor point. The point defines the geometric center of the graphic. 2. Size/Shape. Not applicable. 3. Orientation. The graphic is oriented on the display as shown in the example and is operator-centered over the desired location. <p>Static/Dynamic: S</p> <p>Color: Black</p> |  <p>WAS-GSSCCUP----</p> |
| <p>METOC.AMPHC.STOG.WSMIC.LDSNLH</p> <p>METOC ATMOSPHERIC STATE OF THE GROUND WITH SNOW OR MEASURABLE ICE COVER LOOSE DRY SNOW COVERING LESS THAN ONE-HALF OF GROUND</p> <p>Hierarchy: 3.1.9.2.6</p> <p><u>Parameters:</u></p> <ol style="list-style-type: none"> 1. Anchor Points. This graphic requires one anchor point. The point defines the geometric center of the graphic. 2. Size/Shape. Not applicable. 3. Orientation. The graphic is oriented on the display as shown in the example and is operator-centered over the desired location. <p>Static/Dynamic: S</p> <p>Color: Black</p> |  <p>WAS-GSSLL-P----</p> |

Notes: White-filled portions of point symbols are normally depicted as white opaque. Interior space within area graphics is normally transparent, unless otherwise depicted in the example graphic.

MIL-STD-2525C
APPENDIX C



TABLE C-III. METOC symbols - Continued.

| GRAPHIC | METOC GRAPHIC |
|--|--|
| <p>METOC.AMPHC.STOG.WSMIC.LDSALH</p> <p>METOC ATMOSPHERIC STATE OF THE GROUND WITH SNOW OR MEASURABLE ICE COVER LOOSE DRY SNOW COVERING AT LEAST ONE-HALF GROUND, BUT GROUND NOT COMPLETELY COVERED</p> <p>Hierarchy: 3.1.9.2.7</p> <p><u>Parameters:</u></p> <ol style="list-style-type: none"> 1. Anchor Points. This graphic requires one anchor point. The point defines the geometric center of the graphic. 2. Size/Shape. Not applicable. 3. Orientation. The graphic is oriented on the display as shown in the example and is operator-centered over the desired location. <p>Static/Dynamic: S</p> <p>Color: Black</p> |  <p>WAS-GSSLH-P----</p> |
| <p>METOC.AMPHC.STOG.WSMIC.ELDSCG</p> <p>METOC ATMOSPHERIC STATE OF THE GROUND WITH SNOW OR MEASURABLE ICE COVER EVEN LAYER OF LOOSE DRY SNOW COVERING GROUND COMPLETELY</p> <p>Hierarchy: 3.1.9.2.8</p> <p><u>Parameters:</u></p> <ol style="list-style-type: none"> 1. Anchor Points. This graphic requires one anchor point. The point defines the geometric center of the graphic. 2. Size/Shape. Not applicable. 3. Orientation. The graphic is oriented on the display as shown in the example and is operator-centered over the desired location. <p>Static/Dynamic: S</p> <p>Color: Black</p> |  <p>WAS-GSSLCEP----</p> |

Notes: White-filled portions of point symbols are normally depicted as white opaque. Interior space within area graphics is normally transparent, unless otherwise depicted in the example graphic.

MIL-STD-2525C
APPENDIX C



TABLE C-III. METOC symbols - Continued.

| GRAPHIC | METOC GRAPHIC |
|--|--|
| <p>METOC.AMPHC.STOG.WSMIC.ULDSCG</p> <p>METOC ATMOSPHERIC STATE OF THE GROUND WITH SNOW OR MEASURABLE ICE COVER UNEVEN LAYER OF LOOSE DRY SNOW COVERING GROUND COMPLETELY</p> <p>Hierarchy: 3.1.9.2.9</p> <p><u>Parameters:</u></p> <ol style="list-style-type: none"> 1. Anchor Points. This graphic requires one anchor point. The point defines the geometric center of the graphic. 2. Size/Shape. Not applicable. 3. Orientation. The graphic is oriented on the display as shown in the example and is operator-centered over the desired location. <p>Static/Dynamic: S</p> <p>Color: Black</p> |  <p>WAS-GSSLCUP----</p> |
| <p>METOC.AMPHC.STOG.WSMIC.SCGC</p> <p>METOC ATMOSPHERIC STATE OF THE GROUND WITH SNOW OR MEASURABLE ICE COVER SNOW COVERING GROUND COMPLETELY; DEEP DRIFTS</p> <p>Hierarchy: 3.1.9.2.10</p> <p><u>Parameters:</u></p> <ol style="list-style-type: none"> 1. Anchor Points. This graphic requires one anchor point. The point defines the geometric center of the graphic. 2. Size/Shape. Not applicable. 3. Orientation. The graphic is oriented on the display as shown in the example and is operator-centered over the desired location. <p>Static/Dynamic: S</p> <p>Color: Black</p> |  <p>WAS-GSSDC-P----</p> |
| <p>METOC.OCA</p> <p>METOC OCEANIC</p> <p>Hierarchy: 3.2</p> <p>Static/Dynamic: N/A</p> | <p>N/A</p> |

Notes: White-filled portions of point symbols are normally depicted as white opaque. Interior space within area graphics is normally transparent, unless otherwise depicted in the example graphic.

MIL-STD-2525C
APPENDIX C

TABLE C-III. METOC symbols - Continued.

| GRAPHIC | METOC GRAPHIC |
|--|--|
| <p>METOC.OCA.ISYS</p> <p>METOC OCEANIC ICE SYSTEMS</p> <p>Hierarchy: 3.2.1</p> <p>Static/Dynamic: N/A</p> | <p>N/A</p> |
| <p>METOC.OCA.ISYS.IB</p> <p>METOC OCEANIC ICE SYSTEMS ICEBERGS</p> <p>Hierarchy: 3.2.1.1</p> <p><u>Parameters:</u></p> <ol style="list-style-type: none"> 1. Anchor Points. This graphic requires one anchor point. The point defines the geometric center of the graphic. 2. Size/Shape. Not applicable. 3. Orientation. The graphic is oriented upright on the display and operator-centered over the desired location. <p>Static/Dynamic: S</p> <p>Color: Black</p> |  <p>WOS-IB----P----</p> |
| <p>METOC.OCA.ISYS.IB.MNY</p> <p>METOC OCEANIC ICE SYSTEMS ICEBERGS MANY ICEBERGS</p> <p>Hierarchy: 3.2.1.1.1</p> <p><u>Parameters:</u></p> <ol style="list-style-type: none"> 1. Anchor Points. This graphic requires one anchor point. The point defines the geometric center of the graphic. 2. Size/Shape. Not applicable. 3. Orientation. The graphic is oriented upright on the display as shown in the example and operator-centered over the desired location. <p>Static/Dynamic: S</p> <p>Color: Black</p> |  <p>WOS-IBM---P----</p> |

Notes: White-filled portions of point symbols are normally depicted as white opaque. Interior space within area graphics is normally transparent, unless otherwise depicted in the example graphic.

MIL-STD-2525C
APPENDIX C

TABLE C-III. METOC symbols - Continued.

| GRAPHIC | METOC GRAPHIC |
|---|--|
| <p>METOC.OCA.ISYS.IB.BAS</p> <p>METOC OCEANIC ICE SYSTEMS ICEBERGS BELTS AND STRIPS</p> <p>Hierarchy: 3.2.1.1.2</p> <p><u>Parameters:</u></p> <ol style="list-style-type: none"> 1. Anchor Points. This graphic requires one anchor point. The point defines the geometric center of the graphic. 2. Size/Shape. Not applicable. 3. Orientation. The graphic is oriented upright on the display as shown in the example and operator-centered over the desired location. <p>Static/Dynamic: S</p> <p>Color: Black</p> | <div data-bbox="1084 541 1268 615" data-label="Image"> </div> <p data-bbox="1097 772 1252 793">WOS-IBBS--P----</p> |
| <p>METOC.OCA.ISYS.IB.GNL</p> <p>METOC OCEANIC ICE SYSTEMS ICEBERGS ICEBERG - GENERAL</p> <p>Hierarchy: 3.2.1.1.3</p> <p><u>Parameters:</u></p> <ol style="list-style-type: none"> 1. Anchor Points. This graphic requires one anchor point. The point defines the geometric center of the graphic. 2. Size/Shape. Not applicable. 3. Orientation. The graphic is oriented upright on the display and operator-centered over the desired location. <p>Static/Dynamic: S</p> <p>Color: Black</p> | <div data-bbox="1084 1077 1268 1213" data-label="Image"> </div> <p data-bbox="1097 1346 1252 1367">WOS-IBG---P----</p> |

Notes: White-filled portions of point symbols are normally depicted as white opaque. Interior space within area graphics is normally transparent, unless otherwise depicted in the example graphic.

MIL-STD-2525C
APPENDIX C



TABLE C-III. METOC symbols - Continued.

| GRAPHIC | METOC GRAPHIC |
|---|---|
| <p>METOC.OCA.ISYS.IB.MNYGNL</p> <p>METOC OCEANIC ICE SYSTEMS ICEBERGS MANY ICEBERGS - GENERAL</p> <p>Hierarchy: 3.2.1.1.4</p> <p><u>Parameters:</u></p> <ol style="list-style-type: none"> 1. Anchor Points. This graphic requires one anchor point. The point defines the geometric center of the graphic. 2. Size/Shape. Not applicable. 3. Orientation. The graphic is oriented upright on the display and operator-centered over the desired location. <p>Static/Dynamic: S</p> <p>Color: Black</p> | <div data-bbox="1084 506 1268 646" style="text-align: center;"> </div> <p style="text-align: center;">WOS-IBMG--P----</p> |
| <p>METOC.OCA.ISYS.IB.BB</p> <p>METOC OCEANIC ICE SYSTEMS ICEBERGS BERGY BIT</p> <p>Hierarchy: 3.2.1.1.5</p> <p><u>Parameters:</u></p> <ol style="list-style-type: none"> 1. Anchor Points. This graphic requires one anchor point. The point defines the geometric center of the graphic. 2. Size/Shape. Not applicable. 3. Orientation. The graphic is oriented upright on the display as shown in the example and operator-centered over the desired location. <p>Static/Dynamic: S</p> <p>Color: Black</p> | <div data-bbox="1040 1058 1308 1241" style="text-align: center;"> </div> <p style="text-align: center;">WOS-IBBB--P----</p> |

Notes: White-filled portions of point symbols are normally depicted as white opaque. Interior space within area graphics is normally transparent, unless otherwise depicted in the example graphic.

MIL-STD-2525C
APPENDIX C



TABLE C-III. METOC symbols - Continued.

| GRAPHIC | METOC GRAPHIC |
|--|--|
| <p>METOC.OCA.ISYS.IB.MNYBB</p> <p>METOC OCEANIC ICE SYSTEMS ICEBERGS MANY BERGY BITS</p> <p>Hierarchy: 3.2.1.1.6</p> <p><u>Parameters:</u></p> <ol style="list-style-type: none"> 1. Anchor Points. This graphic requires one anchor point. The point defines the geometric center of the graphic. 2. Size/Shape. Not applicable. 3. Orientation. The graphic is oriented upright on the display as shown in the example and operator-centered over the desired location. <p>Static/Dynamic: S</p> <p>Color: Black</p> |  <p>WOS-IBBBM-P----</p> |
| <p>METOC.OCA.ISYS.IB.GWL</p> <p>METOC OCEANIC ICE SYSTEMS ICEBERGS GROWLER</p> <p>Hierarchy: 3.2.1.1.7</p> <p><u>Parameters:</u></p> <ol style="list-style-type: none"> 1. Anchor Points. This graphic requires one anchor point. The point defines the geometric center of the graphic. 2. Size/Shape. Not applicable. 3. Orientation. The graphic is oriented upright on the display as shown in the example and operator-centered over the desired location. <p>Static/Dynamic: S</p> <p>Color: Black</p> |  <p>WOS-IBGL--P----</p> |

Notes: White-filled portions of point symbols are normally depicted as white opaque. Interior space within area graphics is normally transparent, unless otherwise depicted in the example graphic.

MIL-STD-2525C
APPENDIX C


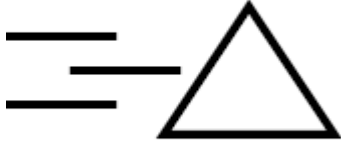
TABLE C-III. METOC symbols - Continued.

| GRAPHIC | METOC GRAPHIC |
|---|--|
| <p>METOC.OCA.ISYS.IB.MNYGWL</p> <p>METOC OCEANIC ICE SYSTEMS ICEBERGS MANY GROWLERS</p> <p>Hierarchy: 3.2.1.1.8</p> <p><u>Parameters:</u></p> <ol style="list-style-type: none"> 1. Anchor Points. This graphic requires one anchor point. The point defines the geometric center of the graphic. 2. Size/Shape. Not applicable. 3. Orientation. The graphic is oriented upright on the display as shown in the example and operator-centered over the desired location. <p>Static/Dynamic: S</p> <p>Color: Black</p> |  <p>WOS-IBGLM-P----</p> |
| <p>METOC.OCA.ISYS.IB.FBG</p> <p>METOC OCEANIC ICE SYSTEMS ICEBERGS FLOEBERG</p> <p>Hierarchy: 3.2.1.1.9</p> <p><u>Parameters:</u></p> <ol style="list-style-type: none"> 1. Anchor Points. This graphic requires one anchor point. The point defines the geometric center of the graphic. 2. Size/Shape. Not applicable. 3. Orientation. The graphic is oriented upright on the display as shown in the example and operator-centered over the desired location. <p>Static/Dynamic: S</p> <p>Color: Black Top with White Bottom</p> |  <p>WOS-IBF---P----</p> |

Notes: White-filled portions of point symbols are normally depicted as white opaque. Interior space within area graphics is normally transparent, unless otherwise depicted in the example graphic.

MIL-STD-2525C
APPENDIX C

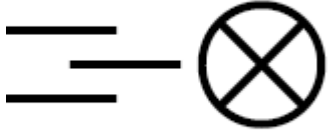
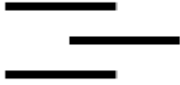
TABLE C-III. METOC symbols - Continued.

| GRAPHIC | METOC GRAPHIC |
|---|--|
| <p>METOC.OCA.ISYS.IB.II</p> <p>METOC OCEANIC ICE SYSTEMS ICEBERGS ICE ISLAND</p> <p>Hierarchy: 3.2.1.1.10</p> <p><u>Parameters:</u></p> <ol style="list-style-type: none"> 1. Anchor Points. This graphic requires one anchor point. The point defines the geometric center of the graphic. 2. Size/Shape. Not applicable. 3. Orientation. The graphic is oriented upright on the display as shown in the example and operator-centered over the desired location. <p>Static/Dynamic: S</p> <p>Color: White Hexagon/Black Hatches</p> |  <p>WOS-IBII--P----</p> |
| <p>METOC.OCA.ISYS.ICN</p> <p>METOC OCEANIC ICE SYSTEMS ICE CONCENTRATION</p> <p>Hierarchy: 3.2.1.2</p> <p>Static/Dynamic: N/A</p> | <p>N/A</p> |
| <p>METOC.OCA.ISYS.ICN.BW</p> <p>METOC OCEANIC ICE SYSTEMS ICE CONCENTRATION BERGY WATER</p> <p>Hierarchy: 3.2.1.2.1</p> <p><u>Parameters:</u></p> <ol style="list-style-type: none"> 1. Anchor Points. This graphic requires one anchor point. The point defines the geometric center of the graphic. 2. Size/Shape. Not applicable. 3. Orientation. The graphic is oriented upright on the display as shown in the example and operator-centered over the desired location. <p>Static/Dynamic: S</p> <p>Color: Black</p> |  <p>WOS-ICWB--P----</p> |

Notes: White-filled portions of point symbols are normally depicted as white opaque. Interior space within area graphics is normally transparent, unless otherwise depicted in the example graphic.

MIL-STD-2525C
APPENDIX C



TABLE C-III. METOC symbols - Continued.

| GRAPHIC | METOC GRAPHIC |
|--|--|
| <p>METOC.OCA.ISYS.ICN.WWRT</p> <p>METOC OCEANIC ICE SYSTEMS ICE CONCENTRATION WATER WITH RADAR TARGETS</p> <p>Hierarchy: 3.2.1.2.2</p> <p><u>Parameters:</u></p> <ol style="list-style-type: none"> 1. Anchor Points. This graphic requires one anchor point. The point defines the geometric center of the graphic. 2. Size/Shape. Not applicable. 3. Orientation. The graphic is oriented upright on the display as shown in the example and operator-centered over the desired location. <p>Static/Dynamic: S</p> <p>Color: Black</p> |  <p>WOS-ICWR--P----</p> |
| <p>METOC.OCA.ISYS.ICN.IF</p> <p>METOC OCEANIC ICE SYSTEMS ICE CONCENTRATION ICE FREE</p> <p>Hierarchy: 3.2.1.2.3</p> <p><u>Parameters:</u></p> <ol style="list-style-type: none"> 1. Anchor Points. This graphic requires one anchor point. The point defines the geometric center of the graphic. 2. Size/Shape. Not applicable. 3. Orientation. The graphic is oriented upright on the display as shown in the example and operator-centered over the desired location. <p>Static/Dynamic: S</p> <p>Color: Black</p> |  <p>WOS-ICIF--P----</p> |
| <p>METOC.OCA.ISYS.DYNPRO</p> <p>METOC OCEANIC ICE SYSTEMS DYNAMIC PROCESSES</p> <p>Hierarchy: 3.2.1.3</p> <p>Static/Dynamic: N/A</p> | <p>N/A</p> |

Notes: White-filled portions of point symbols are normally depicted as white opaque. Interior space within area graphics is normally transparent, unless otherwise depicted in the example graphic.

MIL-STD-2525C
APPENDIX C



TABLE C-III. METOC symbols - Continued.

| GRAPHIC | METOC GRAPHIC |
|---|--|
| <p>METOC.OCA.ISYS.DYNPRO.CNG</p> <p>METOC OCEANIC ICE SYSTEMS DYNAMIC PROCESSES CONVERGENCE</p> <p>Hierarchy: 3.2.1.3.1</p> <p><u>Parameters:</u></p> <ol style="list-style-type: none"> 1. Anchor Points. This graphic requires one anchor point. The point defines the geometric center of the graphic. 2. Size/Shape. Not applicable. 3. Orientation. The graphic is oriented upright on the display as shown in the example and operator-centered over the desired location. <p>Static/Dynamic: S</p> <p>Color: Black</p> |  <p>WOS-IDC---P----</p> |
| <p>METOC.OCA.ISYS.DYNPRO.DVG</p> <p>METOC OCEANIC ICE SYSTEMS DYNAMIC PROCESSES DIVERGENCE</p> <p>Hierarchy: 3.2.1.3.2</p> <p><u>Parameters:</u></p> <ol style="list-style-type: none"> 1. Anchor Points. This graphic requires one anchor point. The point defines the geometric center of the graphic. 2. Size/Shape. Not applicable. 3. Orientation. The graphic is oriented upright on the display as shown in the example and operator-centered over the desired location. <p>Static/Dynamic: S</p> <p>Color: Black</p> |  <p>WOS-IDD---P----</p> |

Notes: White-filled portions of point symbols are normally depicted as white opaque. Interior space within area graphics is normally transparent, unless otherwise depicted in the example graphic.

MIL-STD-2525C
APPENDIX C



TABLE C-III. METOC symbols - Continued.

| GRAPHIC | METOC GRAPHIC |
|--|--|
| <p>METOC.OCA.ISYS.DYNPRO.SHAZ</p> <p>METOC OCEANIC ICE SYSTEMS DYNAMIC PROCESSES SHEARING OR SHEAR ZONE</p> <p>Hierarchy: 3.2.1.3.3</p> <p><u>Parameters:</u></p> <ol style="list-style-type: none"> 1. Anchor Points. This graphic requires one anchor point. The point defines the geometric center of the graphic. 2. Size/Shape. Not applicable. 3. Orientation. The graphic is oriented upright on the display as shown in the example and operator-centered over the desired location. <p>Static/Dynamic: S</p> <p>Color: Black</p> |  <p>WOS-IDS---P----</p> |
| <p>METOC.OCA.ISYS.DYNPRO.ID</p> <p>METOC OCEANIC ICE SYSTEMS DYNAMIC PROCESSES ICE DRIFT (DIRECTION)</p> <p>Hierarchy: 3.2.1.3.4</p> <p><u>Parameters:</u></p> <ol style="list-style-type: none"> 1. Anchor Points. This graphic requires a minimum of two anchor points to define the line. Additional points can be defined to extend the line. 2. Size/Shape. The points are typically connected with a straight line with an arrow 3. Orientation. The orientation of the graphic points in the direction of the ice drift. <p>Static/Dynamic: S</p> <p>Color: Black</p> |  <p>WO-DIDID---L---</p> |

Notes: White-filled portions of point symbols are normally depicted as white opaque. Interior space within area graphics is normally transparent, unless otherwise depicted in the example graphic.

MIL-STD-2525C
APPENDIX C



TABLE C-III. METOC symbols - Continued.

| GRAPHIC | METOC GRAPHIC |
|---|---|
| <p>METOC.OCA.ISYS.SI</p> <p>METOC OCEANIC ICE SYSTEMS SEA ICE</p> <p>Hierarchy: 3.2.1.4</p> <p><u>Parameters:</u></p> <ol style="list-style-type: none"> 1. Anchor Points. This graphic requires one anchor point. The point defines the geometric center of the graphic. 2. Size/Shape. Not applicable. 3. Orientation. The graphic is operator-centered over the desired location. <p>Static/Dynamic: S</p> <p>Color: Black</p> |  <p>WOS-II----P----</p> |
| <p>METOC.OCA.ISYS.SLITOB</p> <p>METOC OCEANIC ICE SYSTEMS SEA ICE ICE THICKNESS (OBSERVED)</p> <p>Hierarchy: 3.2.1.4.1</p> <p><u>Parameters:</u></p> <ol style="list-style-type: none"> 1. Anchor Points. This graphic requires one anchor point. The point defines the geometric center of the graphic. 2. Size/Shape. Not applicable. 3. Orientation. The graphic is oriented upright on the display as shown in the example and operator-centered over the desired location. <p>Static/Dynamic: S</p> <p>Color: Box with Black Outline</p> |  <p>WOS-IITM--P----</p> |

Notes: White-filled portions of point symbols are normally depicted as white opaque. Interior space within area graphics is normally transparent, unless otherwise depicted in the example graphic.

MIL-STD-2525C
APPENDIX C



TABLE C-III. METOC symbols - Continued.

| GRAPHIC | METOC GRAPHIC |
|---|--|
| <p>METOC.OCA.ISYS.SLITEST</p> <p>METOC OCEANIC ICE SYSTEMS SEA ICE ICE THICKNESS (ESTIMATED)</p> <p>Hierarchy: 3.2.1.4.2</p> <p><u>Parameters:</u></p> <ol style="list-style-type: none"> 1. Anchor Points. This graphic requires one anchor point. The point defines the geometric center of the graphic. 2. Size/Shape. Not applicable. 3. Orientation. The graphic is oriented upright on the display as shown in the example and operator-centered over the desired location. <p>Static/Dynamic: S</p> <p>Color: Box with Black Dashed Line</p> |  <p>WOS-IITE--P----</p> |
| <p>METOC.OCA.ISYS.SLMPOFI</p> <p>METOC OCEANIC ICE SYSTEMS SEA ICE MELT PUDDLES OR FLOODED ICE</p> <p>Hierarchy: 3.2.1.4.3</p> <p><u>Parameters:</u></p> <ol style="list-style-type: none"> 1. Anchor Points. This graphic requires one anchor point. The point defines the geometric center of the graphic. 2. Size/Shape. Not applicable. 3. Orientation. The graphic is oriented upright on the display as shown in the example and operator-centered over the desired location. <p>Static/Dynamic: S</p> <p>Color: Black</p> |  <p>WOS-IIP---P----</p> |
| <p>METOC.OCA.ISYS.LMT</p> <p>METOC OCEANIC ICE SYSTEMS LIMITS</p> <p>Hierarchy: 3.2.1.5</p> <p>Static/Dynamic: N/A</p> | <p>N/A</p> |

Notes: White-filled portions of point symbols are normally depicted as white opaque. Interior space within area graphics is normally transparent, unless otherwise depicted in the example graphic.

MIL-STD-2525C
APPENDIX C



TABLE C-III. METOC symbols - Continued.

| GRAPHIC | METOC GRAPHIC |
|---|--|
| <p>METOC.OCA.ISYS.LMT.LOVO</p> <p>METOC OCEANIC ICE SYSTEMS LIMITS LIMIT OF VISUAL OBSERVATION</p> <p>Hierarchy: 3.2.1.5.1</p> <p><u>Parameters:</u></p> <ol style="list-style-type: none"> 1. Anchor Points. This graphic requires a minimum of two anchor points to define the line. Additional points can be defined to extend the line. 2. Size/Shape. The points are typically connected with a series of ovals. 3. Orientation. Orientation is determined by the anchor points. <p>Static/Dynamic: D</p> <p>Color: Black</p> |  <p>WO-DILOV---L---</p> |
| <p>METOC.OCA.ISYS.LMT.LOU</p> <p>METOC OCEANIC ICE SYSTEMS LIMITS LIMIT OF UNDERCAST</p> <p>Hierarchy: 3.2.1.5.2</p> <p><u>Parameters:</u></p> <ol style="list-style-type: none"> 1. Anchor Points. This graphic requires a minimum of two anchor points to define the line. Additional points can be defined to extend the line. 2. Size/Shape. The points are typically connected with a series of wave-like shapes. 3. Orientation. Orientation is determined by the anchor points. <p>Static/Dynamic: D</p> <p>Color: Black</p> |  <p>WO-DILUC---L---</p> |

Notes: White-filled portions of point symbols are normally depicted as white opaque. Interior space within area graphics is normally transparent, unless otherwise depicted in the example graphic.

MIL-STD-2525C
APPENDIX C



TABLE C-III. METOC symbols - Continued.

| GRAPHIC | METOC GRAPHIC |
|--|--|
| <p>METOC.OCA.ISYS.LMT.LORO</p> <p>METOC OCEANIC ICE SYSTEMS LIMITS LIMIT OF RADAR OBSERVATION</p> <p>Hierarchy: 3.2.1.5.3</p> <p><u>Parameters:</u></p> <ol style="list-style-type: none"> 1. Anchor Points. This graphic requires a minimum of two anchor points to define the line. Additional points can be defined to extend the line. 2. Size/Shape. The points are typically connected with a series of a oval followed by an X. 3. Orientation. Orientation is determined by the anchor points. <p>Static/Dynamic: D</p> <p>Color: Black</p> |  <p>WO-DILOR---L---</p> |
| <p>METOC.OCA.ISYS.LMT.OIEOB</p> <p>METOC OCEANIC ICE SYSTEMS LIMITS OBSERVED ICE EDGE OR BOUNDARY</p> <p>Hierarchy: 3.2.1.5.4</p> <p><u>Parameters:</u></p> <ol style="list-style-type: none"> 1. Anchor Points. This graphic requires a minimum of two anchor points to define the line. Additional points can be defined to extend the line. 2. Size/Shape. The points are typically connected with a solid curved line. The curvature of the line is operator defined. 3. Orientation. Orientation is determined by the anchor points. <p>Static/Dynamic: D</p> <p>Color: Black</p> |  <p>WO-DILIEO--L---</p> |

Notes: White-filled portions of point symbols are normally depicted as white opaque. Interior space within area graphics is normally transparent, unless otherwise depicted in the example graphic.

MIL-STD-2525C
APPENDIX C



TABLE C-III. METOC symbols - Continued.

| GRAPHIC | METOC GRAPHIC |
|--|--|
| <p>METOC.OCA.ISYS.LMT.EIEOB</p> <p>METOC OCEANIC ICE SYSTEMS LIMITS ESTIMATED ICE EDGE OR BOUNDARY</p> <p>Hierarchy: 3.2.1.5.5</p> <p><u>Parameters:</u></p> <ol style="list-style-type: none"> 1. Anchor Points. This graphic requires a minimum of two anchor points to define the line. Additional points can be defined to extend the line. 2. Size/Shape. The points are typically connected with a dashed curved line. The curvature of the line is operator defined. 3. Orientation. Orientation is determined by the anchor points. <p>Static/Dynamic: D</p> <p>Color: Black</p> |  <p>WO-DILIEE--L---</p> |
| <p>METOC.OCA.ISYS.LMT.IEOBFR</p> <p>METOC OCEANIC ICE SYSTEMS LIMITS ICE EDGE OR BOUNDARY FROM RADAR</p> <p>Hierarchy: 3.2.1.5.6</p> <p><u>Parameters:</u></p> <ol style="list-style-type: none"> 1. Anchor Points. This graphic requires a minimum of two anchor points to define the line. Additional points can be defined to extend the line. 2. Size/Shape. The points are typically connected with a curved line with Xs spaced evenly along the line. The curvature of the line is operator defined. 3. Orientation. Orientation is determined by the anchor points. <p>Static/Dynamic: S</p> <p>Color: Black</p> |  <p>WO-DILIER--L---</p> |
| <p>METOC.OCA.ISYS.OITI</p> <p>METOC OCEANIC ICE SYSTEMS OPENINGS IN THE ICE</p> <p>Hierarchy: 3.2.1.6</p> <p>Static/Dynamic: N/A</p> | <p>N/A</p> |

Notes: White-filled portions of point symbols are normally depicted as white opaque. Interior space within area graphics is normally transparent, unless otherwise depicted in the example graphic.

MIL-STD-2525C
APPENDIX C



TABLE C-III. METOC symbols - Continued.

| GRAPHIC | METOC GRAPHIC |
|---|--|
| <p>METOC.OCA.ISYS.OITI.CRK</p> <p>METOC OCEANIC ICE SYSTEMS OPENINGS IN THE ICE CRACKS</p> <p>Hierarchy: 3.2.1.6.1</p> <p><u>Parameters:</u></p> <ol style="list-style-type: none"> 1. Anchor Points. This graphic requires a minimum of two anchor points to define the line. Additional points can be defined to extend the line. 2. Size/Shape. The points are typically connected with a curved line. The curvature of the line is operator defined. 3. Orientation. Orientation is determined by the anchor points. <p>Static/Dynamic: D</p> <p>Color: Black</p> |  <p>WO-DIOC---L---</p> |
| <p>METOC.OCA.ISYS.OITI.CRKASL</p> <p>METOC OCEANIC ICE SYSTEMS OPENINGS IN THE ICE CRACKS AT A SPECIFIC LOCATION</p> <p>Hierarchy: 3.2.1.6.2</p> <p><u>Parameters:</u></p> <ol style="list-style-type: none"> 1. Anchor Points. This graphic requires a minimum of two anchor points to define the line. Additional points can be defined to extend the line. 2. Size/Shape. The points are typically connected with a curved line with perpendicular lines spaced evenly along the line. The curvature of the line is operator defined. 3. Orientation. Orientation is determined by the anchor points. <p>Static/Dynamic: D</p> <p>Color: Black</p> |  <p>WO-DIOCS---L---</p> |

Notes: White-filled portions of point symbols are normally depicted as white opaque. Interior space within area graphics is normally transparent, unless otherwise depicted in the example graphic.

MIL-STD-2525C
APPENDIX C

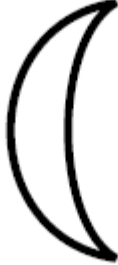
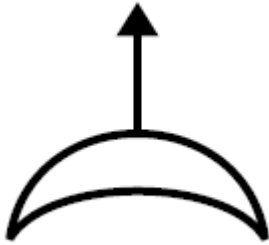
TABLE C-III. METOC symbols - Continued.

| GRAPHIC | METOC GRAPHIC |
|--|--|
| <p>METOC.OCA.ISYS.OITILED</p> <p>METOC OCEANIC ICE SYSTEMS OPENINGS IN THE ICE LEAD</p> <p>Hierarchy: 3.2.1.6.3</p> <p><u>Parameters:</u></p> <ol style="list-style-type: none"> 1. Anchor Points. This graphic requires a minimum of two anchor points to define the line. Additional points can be defined to extend the line. 2. Size/Shape. The points are typically connected with parallel curved lines. The curvature of the line is operator defined. 3. Orientation. Orientation is determined by the anchor points. <p>Static/Dynamic: D</p> <p>Color: Black</p> |  <p>WO-DIOL---L---</p> |
| <p>METOC.OCA.ISYS.OITLFZLED</p> <p>METOC OCEANIC ICE SYSTEMS OPENINGS IN THE ICE FROZEN LEAD</p> <p>Hierarchy: 3.2.1.6.4</p> <p><u>Parameters:</u></p> <ol style="list-style-type: none"> 1. Anchor Points. This graphic requires a minimum of two anchor points to define the line. Additional points can be defined to extend the line. 2. Size/Shape. The points are typically connected with parallel curved lines connected by vertical lines spaced evenly along the line. The curvature of the line is operator defined. 3. Orientation. Orientation is determined by the anchor points. <p>Static/Dynamic: D</p> <p>Color: Black</p> |  <p>WO-DIOLF---L---</p> |

Notes: White-filled portions of point symbols are normally depicted as white opaque. Interior space within area graphics is normally transparent, unless otherwise depicted in the example graphic.

MIL-STD-2525C
APPENDIX C



TABLE C-III. METOC symbols - Continued.

| GRAPHIC | METOC GRAPHIC |
|--|--|
| <p>METOC.OCA.ISYS.SC</p> <p>METOC OCEANIC ICE SYSTEMS SNOW COVER</p> <p>Hierarchy: 3.2.1.7</p> <p><u>Parameters:</u></p> <ol style="list-style-type: none"> 1. Anchor Points. This graphic requires one anchor point. The point defines the geometric center of the graphic. 2. Size/Shape. Not applicable. 3. Orientation. The graphic is oriented upright on the display as shown in the example and operator-centered over the desired location. <p>Static/Dynamic: D</p> <p>Color: Black</p> |  <p>WOS-ISC---P----</p> |
| <p>METOC.OCA.ISYS.SC.SWO</p> <p>METOC OCEANIC ICE SYSTEMS SNOW COVER SASTRUGI (WITH ORIENTATION)</p> <p>Hierarchy: 3.2.1.7.1</p> <p><u>Parameters:</u></p> <ol style="list-style-type: none"> 1. Anchor Points. This graphic requires one anchor point. The point defines the geometric center of the graphic. 2. Size/Shape. Not applicable. 3. Orientation. The graphic is oriented upright on the display as shown in the example and operator-centered over the desired location. <p>Static/Dynamic: D</p> <p>Color: Black</p> |  <p>WOS-ISS---P----</p> |
| <p>METOC.OCA.ISYS.TOPFTR</p> <p>METOC OCEANIC ICE SYSTEMS TOPOGRAPHICAL FEATURES</p> <p>Hierarchy: 3.2.1.8</p> <p>Static/Dynamic: N/A</p> | <p>N/A</p> |

Notes: White-filled portions of point symbols are normally depicted as white opaque. Interior space within area graphics is normally transparent, unless otherwise depicted in the example graphic.

MIL-STD-2525C
APPENDIX C


TABLE C-III. METOC symbols - Continued.

| GRAPHIC | METOC GRAPHIC |
|---|---|
| <p>METOC.OCA.ISYS.TOPFTR.HUM</p> <p>METOC OCEANIC ICE SYSTEMS TOPOGRAPHICAL FEATURES RIDGES OR HUMMOCKS</p> <p>Hierarchy: 3.2.1.8.1</p> <p><u>Parameters:</u></p> <ol style="list-style-type: none"> 1. Anchor Points. This graphic requires one anchor point. The point defines the geometric center of the graphic. 2. Size/Shape. Not applicable. 3. Orientation. The graphic is oriented upright on the display as shown in the example and operator-centered over the desired location. <p>Static/Dynamic: S</p> <p>Color: Black</p> |  <p>WOS-ITRH--P----</p> |
| <p>METOC.OCA.ISYS.TOPFTR.RFTG</p> <p>METOC OCEANIC ICE SYSTEMS TOPOGRAPHICAL FEATURES RAFTING</p> <p>Hierarchy: 3.2.1.8.2</p> <p><u>Parameters:</u></p> <ol style="list-style-type: none"> 1. Anchor Points. This graphic requires one anchor point. The point defines the geometric center of the graphic. 2. Size/Shape. Not applicable. 3. Orientation. The graphic is oriented upright on the display as shown in the example and operator-centered over the desired location. <p>Static/Dynamic: S</p> <p>Color: Black</p> |  <p>WOS-ITR--P----</p> |

Notes: White-filled portions of point symbols are normally depicted as white opaque. Interior space within area graphics is normally transparent, unless otherwise depicted in the example graphic.

MIL-STD-2525C
APPENDIX C



TABLE C-III. METOC symbols - Continued.

| GRAPHIC | METOC GRAPHIC |
|--|--|
| <p>METOC.OCA.ISYS.TOPFTR.JBB</p> <p>METOC OCEANIC ICE SYSTEMS TOPOGRAPHICAL FEATURES JAMMED BRASH BARRIER</p> <p>Hierarchy: 3.2.1.8.3</p> <p><u>Parameters:</u></p> <p>1. Anchor Points. This graphic requires one anchor point. The point defines the geometric center of the graphic.</p> <p>2. Size/Shape. Not applicable.</p> <p>3. Orientation. The graphic is oriented upright on the display as shown in the example and operator-centered over the desired location.</p> <p>Static/Dynamic: D</p> <p>Color: Black</p> |  <p>WOS-ITBB--P----</p> |
| <p>METOC.OCA.HYDGRY</p> <p>METOC OCEANIC HYDROGRAPHY</p> <p>Hierarchy: 3.2.2</p> <p>Static/Dynamic: N/A</p> | <p>N/A</p> |
| <p>METOC.OCA.HYDGRY.DPH</p> <p>METOC OCEANIC HYDROGRAPHY DEPTH</p> <p>Hierarchy: 3.2.2.1</p> <p>Static/Dynamic: N/A</p> | <p>N/A</p> |

Notes: White-filled portions of point symbols are normally depicted as white opaque. Interior space within area graphics is normally transparent, unless otherwise depicted in the example graphic.

MIL-STD-2525C
APPENDIX C



TABLE C-III. METOC symbols - Continued.

| GRAPHIC | METOC GRAPHIC |
|--|---|
| <p>METOC.OCA.HYDGRY.DPH.SNDG</p> <p>METOC OCEANIC HYDROGRAPHY DEPTH SOUNDINGS</p> <p>Hierarchy: 3.2.2.1.1</p> <p><u>Parameters:</u></p> <ol style="list-style-type: none"> 1. Anchor Points. This graphic requires one anchor point. The point defines the geometric center of the graphic. 2. Size/Shape. Not applicable. 3. Orientation. The graphic is oriented upright on the display and operator-centered over the desired location. <p>Static/Dynamic: S</p> <p>Color: Grey</p> |  <p>WOS-HDS---P----</p> |
| <p>METOC.OCA.HYDGRY.DPH.CRV</p> <p>METOC OCEANIC HYDROGRAPHY DEPTH DEPTH CURVE</p> <p>Hierarchy: 3.2.2.1.2</p> <p><u>Parameters:</u></p> <ol style="list-style-type: none"> 1. Anchor Points. This graphic requires a minimum of two anchor points to define the line. Additional points can be defined to extend the line. 2. Size/Shape. The points are typically connected with a solid curved line. The curvature of the line is operator defined. 3. Orientation. Orientation is determined by the anchor points. <p>Static/Dynamic: D</p> <p>Color: Grey Thin Solid Line</p> |  <p>WO-DHDDL---L---</p> |

Notes: White-filled portions of point symbols are normally depicted as white opaque. Interior space within area graphics is normally transparent, unless otherwise depicted in the example graphic.

MIL-STD-2525C
APPENDIX C



TABLE C-III. METOC symbols - Continued.

| GRAPHIC | METOC GRAPHIC |
|---|--|
| <p>METOC.OCA.HYDGRY.DPH.CTUR</p> <p>METOC OCEANIC HYDROGRAPHY DEPTH DEPTH CONTOUR</p> <p>Hierarchy: 3.2.2.1.3</p> <p><u>Parameters:</u></p> <ol style="list-style-type: none"> 1. Anchor Points. This graphic requires a minimum of two anchor points to define the line. Additional points can be defined to extend the line. 2. Size/Shape. The points are typically connected with a solid curved line. The curvature of the line is operator defined. 3. Orientation. Orientation is determined by the anchor points. <p>Static/Dynamic: D</p> <p>Color: Grey Thin Solid Line</p> |  <p>WO-DHDDC---L---</p> |
| <p>METOC.OCA.HYDGRY.DPH.ARA</p> <p>METOC OCEANIC HYDROGRAPHY DEPTH DEPTH AREA</p> <p>Hierarchy: 3.2.2.1.4</p> <p><u>Parameters:</u></p> <ol style="list-style-type: none"> 1. Anchor Points. This graphic requires at least three anchor points to define the boundary of the area. Add as many points as necessary to accurately reflect the size and shape of the area. 2. Size/Shape. Determined by the anchor points. The points are connected with a solid line. 3. Orientation. Not applicable. <p>Static/Dynamic: D</p> <p>Color: Blue/Pale Blue/White</p> |  <p>WO-DHDDA----A--</p> |
| <p>METOC.OCA.HYDGRY.CSTHYD</p> <p>METOC OCEANIC HYDROGRAPHY COASTAL HYDROGRAPHY</p> <p>Hierarchy: 3.2.2.2</p> <p>Static/Dynamic: N/A</p> | <p>N/A</p> |

Notes: White-filled portions of point symbols are normally depicted as white opaque. Interior space within area graphics is normally transparent, unless otherwise depicted in the example graphic.

MIL-STD-2525C
APPENDIX C

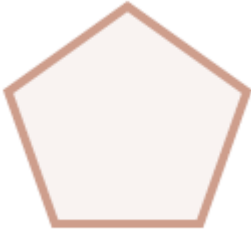

TABLE C-III. METOC symbols - Continued.

| GRAPHIC | METOC GRAPHIC |
|---|--|
| <p>METOC.OCA.HYDGRY.CSTHYD.CSTLN</p> <p>METOC OCEANIC HYDROGRAPHY COASTAL HYDROGRAPHY COASTLINE</p> <p>Hierarchy: 3.2.2.2.1</p> <p><u>Parameters:</u></p> <ol style="list-style-type: none"> 1. Anchor Points. This graphic requires a minimum of two anchor points to define the line. Additional points can be defined to extend the line. 2. Size/Shape. The points are typically connected with a solid curved line. The curvature of the line is operator defined. 3. Orientation. Orientation is determined by the anchor points. <p>Static/Dynamic: D</p> <p>Color: Gray thin solid line</p> |  <p>WO-DHCC----L---</p> |
| <p>METOC.OCA.HYDGRY.CSTHYD.ISND</p> <p>METOC OCEANIC HYDROGRAPHY COASTAL HYDROGRAPHY ISLAND</p> <p>Hierarchy: 3.2.2.2.2</p> <p><u>Parameters:</u></p> <ol style="list-style-type: none"> 1. Anchor Points. This graphic requires at least three anchor points to define the boundary of the area. Add as many points as necessary to accurately reflect the size and shape of the area. 2. Size/Shape. Determined by the anchor points. The points are connected with a solid line. 3. Orientation. Not applicable. <p>Static/Dynamic: D</p> <p>Color: Brown solid fill</p> |  <p>WO-DHCI-----A--</p> |

Notes: White-filled portions of point symbols are normally depicted as white opaque. Interior space within area graphics is normally transparent, unless otherwise depicted in the example graphic.

MIL-STD-2525C
APPENDIX C



TABLE C-III. METOC symbols - Continued.

| GRAPHIC | METOC GRAPHIC |
|--|--|
| <p>METOC.OCA.HYDGRY.CSTHYD.BEH</p> <p>METOC OCEANIC HYDROGRAPHY COASTAL HYDROGRAPHY BEACH</p> <p>Hierarchy: 3.2.2.2.3</p> <p><u>Parameters:</u></p> <ol style="list-style-type: none"> 1. Anchor Points. This graphic requires at least three anchor points to define the boundary of the area. Add as many points as necessary to accurately reflect the size and shape of the area. 2. Size/Shape. Determined by the anchor points. The points are connected with a solid line. 3. Orientation. Not applicable. <p>Static/Dynamic: D</p> <p>Color: Beige outline and stipple fill</p> |  <p>WO-DHCB-----A--</p> |
| <p>METOC.OCA.HYDGRY.CSTHYD.H2O</p> <p>METOC OCEANIC HYDROGRAPHY COASTAL HYDROGRAPHY WATER</p> <p>Hierarchy: 3.2.2.2.4</p> <p><u>Parameters:</u></p> <ol style="list-style-type: none"> 1. Anchor Points. This graphic requires at least three anchor points to define the boundary of the area. Add as many points as necessary to accurately reflect the size and shape of the area. 2. Size/Shape. Determined by the anchor points. The points are connected with a solid line. 3. Orientation. Not applicable. <p>Static/Dynamic: D</p> <p>Color: White fill</p> <p>Gray dashed line shown for representation purpose only.</p> |  <p>WO-DHCW-----A--</p> |
| <p>METOC.OCA.HYDGRY.CSTHYD.FSHI</p> <p>METOC OCEANIC HYDROGRAPHY COASTAL HYDROGRAPHY FORESHORE</p> <p>Hierarchy: 3.2.2.2.5</p> <p>Static/Dynamic: N/A</p> | <p>N/A</p> |

Notes: White-filled portions of point symbols are normally depicted as white opaque. Interior space within area graphics is normally transparent, unless otherwise depicted in the example graphic.

MIL-STD-2525C
APPENDIX C


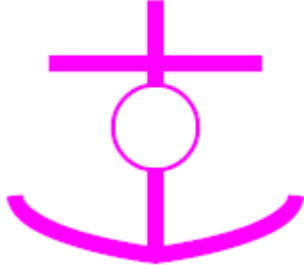
TABLE C-III. METOC symbols - Continued.

| GRAPHIC | METOC GRAPHIC |
|--|--|
| <p>METOC.OCA.HYDGRY.CSTHYD.FSH1.FSH2</p> <p>METOC OCEANIC HYDROGRAPHY COASTAL HYDROGRAPHY FORESHORE FORESHORE</p> <p>Hierarchy: 3.2.2.2.5.1</p> <p><u>Parameters:</u></p> <ol style="list-style-type: none"> 1. Anchor Points. This graphic requires a minimum of two anchor points to define the line. Additional points can be defined to extend the line. 2. Size/Shape. Not applicable. 3. Orientation. Not applicable. <p>Static/Dynamic: D</p> <p>Color: Yellow-green solid line</p> |  <p>WO-DHCF----L---</p> |
| <p>METOC.OCA.HYDGRY.CSTHYD.FSH1.FSH3</p> <p>METOC OCEANIC HYDROGRAPHY COASTAL HYDROGRAPHY FORESHORE FORESHORE</p> <p>Hierarchy: 3.2.2.2.5.2</p> <p><u>Parameters:</u></p> <ol style="list-style-type: none"> 1. Anchor Points. This graphic requires at least three anchor points to define the boundary of the area. Add as many points as necessary to accurately reflect the size and shape of the area. 2. Size/Shape. Determined by the anchor points. The points are connected with a solid line. 3. Orientation. Not applicable. <p>Static/Dynamic: D</p> <p>Color: Yellow-green solid fill</p> |  <p>WO-DHCF-----A--</p> |
| <p>METOC.OCA.HYDGRY.PRTHBR</p> <p>METOC OCEANIC HYDROGRAPHY PORTS AND HARBORS</p> <p>Hierarchy: 3.2.2.3</p> <p>Static/Dynamic: N/A</p> | <p>N/A</p> |

Notes: White-filled portions of point symbols are normally depicted as white opaque. Interior space within area graphics is normally transparent, unless otherwise depicted in the example graphic.

MIL-STD-2525C
APPENDIX C



TABLE C-III. METOC symbols - Continued.

| GRAPHIC | METOC GRAPHIC |
|--|--|
| <p>METOC.OCA.HYDGRY.PRTHBR.PRT</p> <p>METOC OCEANIC HYDROGRAPHY PORTS AND HARBORS PORTS</p> <p>Hierarchy: 3.2.2.3.1</p> <p>Static/Dynamic: N/A</p> | <p>N/A</p> |
| <p>METOC.OCA.HYDGRY.PRTHBR.PRT.BRHSO</p> <p>METOC OCEANIC HYDROGRAPHY PORTS AND HARBORS PORTS BERTHS (ONSHORE)</p> <p>Hierarchy: 3.2.2.3.1.1</p> <p><u>Parameters:</u></p> <ol style="list-style-type: none"> 1. Anchor Points. This graphic requires one anchor point. The point defines the geometric center of the graphic. 2. Size/Shape. Not applicable. 3. Orientation. The graphic is oriented upright on the display as shown in the example and operator-centered over the desired location. <p>Static/Dynamic: S</p> <p>Color: Magenta small circle</p> |  <p>WOS-HPB-O-P----</p> |
| <p>METOC.OCA.HYDGRY.PRTHBR.PRT.BRHSA</p> <p>METOC OCEANIC HYDROGRAPHY PORTS AND HARBORS PORTS BERTHS (ANCHOR)</p> <p>Hierarchy: 3.2.2.3.1.2</p> <p><u>Parameters:</u></p> <ol style="list-style-type: none"> 1. Anchor Points. This graphic requires one anchor point. The point defines the geometric center of the graphic. 2. Size/Shape. Not applicable. 3. Orientation. The graphic is oriented upright on the display as shown in the example and operator-centered over the desired location. <p>Static/Dynamic: S</p> <p>Color: Magenta anchor w/ small circle</p> |  <p>WOS-HPB-A-P----</p> |

Notes: White-filled portions of point symbols are normally depicted as white opaque. Interior space within area graphics is normally transparent, unless otherwise depicted in the example graphic.

MIL-STD-2525C
APPENDIX C



TABLE C-III. METOC symbols - Continued.

| GRAPHIC | METOC GRAPHIC |
|--|---|
| <p>METOC.OCA.HYDGRY.PRTHBR.PRT.ANCRG1</p> <p>METOC OCEANIC HYDROGRAPHY PORTS AND HARBORS PORTS ANCHORAGE</p> <p>Hierarchy: 3.2.2.3.1.3</p> <p><u>Parameters:</u></p> <ol style="list-style-type: none"> 1. Anchor Points. This graphic requires one anchor point. The point defines the geometric center of the graphic. 2. Size/Shape. Not applicable. 3. Orientation. The graphic is oriented upright on the display as shown in the example and operator-centered over the desired location. <p>Static/Dynamic: S</p> <p>Color: Magenta anchor</p> |  <p>WOS-HPBA--P----</p> |
| <p>METOC.OCA.HYDGRY.PRTHBR.PRT.ANCRG2</p> <p>METOC OCEANIC HYDROGRAPHY PORTS AND HARBORS PORTS ANCHORAGE</p> <p>Hierarchy: 3.2.2.3.1.4</p> <p><u>Parameters:</u></p> <ol style="list-style-type: none"> 1. Anchor Points. This graphic requires a minimum of two anchor points to define the line. Additional points can be defined to extend the line. 2. Size/Shape. The points are typically connected with a chevron line and anchor symbol. The curvature of the line is operator defined. 3. Orientation. Orientation is determined by the anchor points. <p>Static/Dynamic: D</p> <p>Color: Magenta</p> <p>Magenta dash/chevron line w/ anchor symbol</p> |  <p>WO-DHPBA--L---</p> |

Notes: White-filled portions of point symbols are normally depicted as white opaque. Interior space within area graphics is normally transparent, unless otherwise depicted in the example graphic.

MIL-STD-2525C
APPENDIX C


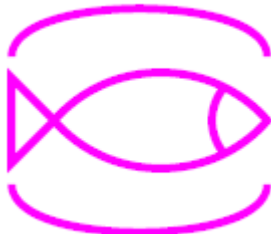
TABLE C-III. METOC symbols - Continued.

| GRAPHIC | METOC GRAPHIC |
|---|--|
| <p>METOC.OCA.HYDGRY.PRTHBR.PRT.ANCRG3</p> <p>METOC OCEANIC HYDROGRAPHY PORTS AND HARBORS PORTS ANCHORAGE</p> <p>Hierarchy: 3.2.2.3.1.5</p> <p><u>Parameters:</u></p> <ol style="list-style-type: none"> 1. Anchor Points. This graphic requires at least three anchor points to define the boundary of the area. Add as many points as necessary to accurately reflect the size and shape of the area. 2. Size/Shape. Determined by the anchor points. The points are connected with a chevron line and anchor symbol. 3. Orientation. Not applicable. <p>Static/Dynamic: D</p> <p>Color: Magenta</p> <p>Magenta dash/chevron outline w/ anchor</p> |  <p>WO-DHPBA----A--</p> |
| <p>METOC.OCA.HYDGRY.PRTHBR.PRT.CIP</p> <p>METOC OCEANIC HYDROGRAPHY PORTS AND HARBORS PORTS CALL IN POINT</p> <p>Hierarchy: 3.2.2.3.1.6</p> <p><u>Parameters:</u></p> <ol style="list-style-type: none"> 1. Anchor Points. This graphic requires one anchor point. The point defines the geometric center of the graphic. 2. Size/Shape. Not applicable. 3. Orientation. The graphic is oriented upright on the display as shown in the example and operator-centered over the desired location. <p>Static/Dynamic: S</p> <p>Color: Magenta circle w/ two cones</p> |  <p>WOS-HPCP--P----</p> |

Notes: White-filled portions of point symbols are normally depicted as white opaque. Interior space within area graphics is normally transparent, unless otherwise depicted in the example graphic.

MIL-STD-2525C
APPENDIX C

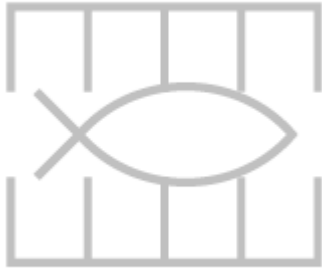

TABLE C-III. METOC symbols - Continued.

| GRAPHIC | METOC GRAPHIC |
|--|--|
| <p>METOC.OCA.HYDGRY.PRTHBR.PRT.PWQ</p> <p>METOC OCEANIC HYDROGRAPHY PORTS AND HARBORS PORTS PIER/WHARF/QUAY</p> <p>Hierarchy: 3.2.2.3.1.7</p> <p><u>Parameters:</u></p> <p>1. Anchor Points. This graphic requires a minimum of two anchor points to define the line. Additional points can be defined to extend the line.</p> <p>2. Size/Shape. The points are typically connected with a solid curved line. The curvature of the line is operator defined.</p> <p>3. Orientation. Orientation is determined by the anchor points.</p> <p>Static/Dynamic: D</p> <p>Color: Gray thin solid line</p> |  <p>WO-DHPBP---L---</p> |
| <p>METOC.OCA.HYDGRY.PRTHBR.FSG</p> <p>METOC OCEANIC HYDROGRAPHY PORTS AND HARBORS FISHING</p> <p>Hierarchy: 3.2.2.3.2</p> <p>Static/Dynamic: N/A</p> | <p>N/A</p> |
| <p>METOC.OCA.HYDGRY.PRTHBR.FSG.FSGHBR</p> <p>METOC OCEANIC HYDROGRAPHY PORTS AND HARBORS FISHING FISHING HARBOR</p> <p>Hierarchy: 3.2.2.3.2.1</p> <p><u>Parameters:</u></p> <p>1. Anchor Points. This graphic requires one anchor point. The point defines the geometric center of the graphic.</p> <p>2. Size/Shape. Not applicable.</p> <p>3. Orientation. The graphic is oriented upright on the display as shown in the example and operator-centered over the desired location.</p> <p>Static/Dynamic: S</p> <p>Color: Magenta</p> <p>Magenta fish w/ arcs above and below</p> |  <p>WOS-HPFH--P----</p> |

Notes: White-filled portions of point symbols are normally depicted as white opaque. Interior space within area graphics is normally transparent, unless otherwise depicted in the example graphic.

MIL-STD-2525C
APPENDIX C


TABLE C-III. METOC symbols - Continued.

| GRAPHIC | METOC GRAPHIC |
|--|--|
| <p>METOC.OCA.HYDGRY.PRTHBR.FSG.FSTK1</p> <p>METOC OCEANIC HYDROGRAPHY PORTS AND HARBORS FISHING FISH STAKES/TRAPS/WEIRS</p> <p>Hierarchy: 3.2.2.3.2.2</p> <p><u>Parameters:</u></p> <ol style="list-style-type: none"> 1. Anchor Points. This graphic requires one anchor point. The point defines the geometric center of the graphic. 2. Size/Shape. Not applicable. 3. Orientation. The graphic is oriented upright on the display as shown in the example and operator-centered over the desired location. <p>Static/Dynamic: S</p> <p>Color: Gray fish inside net</p> |  <p>WOS-HPFS--P----</p> |
| <p>METOC.OCA.HYDGRY.PRTHBR.FSG.FSTK2</p> <p>METOC OCEANIC HYDROGRAPHY PORTS AND HARBORS FISHING FISH STAKES</p> <p>Hierarchy: 3.2.2.3.2.3</p> <p><u>Parameters:</u></p> <ol style="list-style-type: none"> 1. Anchor Points. This graphic requires one anchor point. The point defines the geometric center of the graphic. 2. Size/Shape. Not applicable. 3. Orientation. The graphic is oriented upright on the display as shown in the example and operator-centered over the desired location. <p>Static/Dynamic: S</p> <p>Color: Gray L compound line style</p> |  <p>WOS-HPFS---L---</p> |

Notes: White-filled portions of point symbols are normally depicted as white opaque. Interior space within area graphics is normally transparent, unless otherwise depicted in the example graphic.

MIL-STD-2525C
APPENDIX C


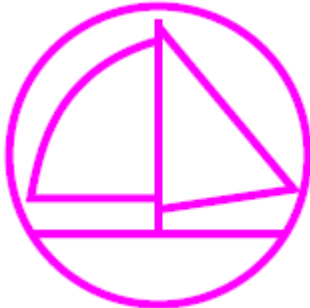
TABLE C-III. METOC symbols - Continued.

| GRAPHIC | METOC GRAPHIC |
|--|--|
| <p>METOC.OCA.HYDGRY.PRTHBR.FSG.FSTK3</p> <p>METOC OCEANIC HYDROGRAPHY PORTS AND HARBORS FISHING FISH STAKES/TRAPS/WEIRS</p> <p>Hierarchy: 3.2.2.3.2.4</p> <p><u>Parameters:</u></p> <p>1. Anchor Points. This graphic requires at least three anchor points to define the boundary of the area. Add as many points as necessary to accurately reflect the size and shape of the area.</p> <p>2. Size/Shape. Determined by the anchor points. The points are connected with a dashed line.</p> <p>3. Orientation. Not applicable.</p> <p>Static/Dynamic: S</p> <p>Color: Gray</p> <p>Gray rectangle below angle line pattern fill dashed outline</p> |  <p>WOS-HPFF----A--</p> |
| <p>METOC.OCA.HYDGRY.PRTHBR.FAC</p> <p>METOC OCEANIC HYDROGRAPHY PORTS AND HARBORS FACILITIES</p> <p>Hierarchy: 3.2.2.3.3</p> <p>Static/Dynamic: N/A</p> | <p>N/A</p> |

Notes: White-filled portions of point symbols are normally depicted as white opaque. Interior space within area graphics is normally transparent, unless otherwise depicted in the example graphic.

MIL-STD-2525C
APPENDIX C

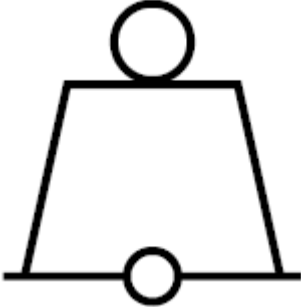

TABLE C-III. METOC symbols - Continued.

| GRAPHIC | METOC GRAPHIC |
|---|--|
| <p>METOC.OCA.HYDGRY.PRTHBR.FAC.DDCK</p> <p>METOC OCEANIC HYDROGRAPHY PORTS AND HARBORS FACILITIES DRYDOCK</p> <p>Hierarchy: 3.2.2.3.3.1</p> <p><u>Parameters:</u></p> <ol style="list-style-type: none"> 1. Anchor Points. This graphic requires at least three anchor points to define the boundary of the area. Add as many points as necessary to accurately reflect the size and shape of the area. 2. Size/Shape. Determined by the anchor points. The points are connected with a dashed line. 3. Orientation. Not applicable. <p>Static/Dynamic: D</p> <p>Color: Brown/Black</p> <p>Brown solid area w/ black thin outline</p> |  <p>WO-DHPMD----A--</p> |
| <p>METOC.OCA.HYDGRY.PRTHBR.FAC.LNDPLC</p> <p>METOC OCEANIC HYDROGRAPHY PORTS AND HARBORS FACILITIES LANDING PLACE</p> <p>Hierarchy: 3.2.2.3.3.2</p> <p><u>Parameters:</u></p> <ol style="list-style-type: none"> 1. Anchor Points. This graphic requires one anchor point. The point defines the geometric center of the graphic. 2. Size/Shape. Not applicable. 3. Orientation. The graphic is oriented upright on the display as shown in the example and operator-centered over the desired location. <p>Static/Dynamic: S</p> <p>Color: Magenta yacht inside circle</p> |  <p>WOS-HPML--P----</p> |

Notes: White-filled portions of point symbols are normally depicted as white opaque. Interior space within area graphics is normally transparent, unless otherwise depicted in the example graphic.

MIL-STD-2525C
APPENDIX C



TABLE C-III. METOC symbols - Continued.

| GRAPHIC | METOC GRAPHIC |
|--|--|
| <p>METOC.OCA.HYDGRY.PRTHBR.FAC.OSLF1</p> <p>METOC OCEANIC HYDROGRAPHY PORTS AND HARBORS FACILITIES OFFSHORE LOADING FACILITY</p> <p>Hierarchy: 3.2.2.3.3.3</p> <p><u>Parameters:</u></p> <ol style="list-style-type: none"> 1. Anchor Points. This graphic requires one anchor point. The point defines the geometric center of the graphic. 2. Size/Shape. Not applicable. 3. Orientation. The graphic is oriented upright on the display as shown in the example and operator-centered over the desired location. <p>Static/Dynamic: D</p> <p>Color: Black installation bouy</p> |  <p>WO-DHPMO--P----</p> |
| <p>METOC.OCA.HYDGRY.PRTHBR.FAC.OSLF2</p> <p>METOC OCEANIC HYDROGRAPHY PORTS AND HARBORS FACILITIES OFFSHORE LOADING FACILITY</p> <p>Hierarchy: 3.2.2.3.3.4</p> <p><u>Parameters:</u></p> <ol style="list-style-type: none"> 1. Anchor Points. This graphic requires one anchor point. The point defines the geometric center of the graphic. 2. Size/Shape. Not applicable. 3. Orientation. The graphic is oriented upright on the display as shown in the example and operator-centered over the desired location. <p>Static/Dynamic: D</p> <p>Color: Grey thick solid line</p> |  <p>WO-DHPMO---L---</p> |

Notes: White-filled portions of point symbols are normally depicted as white opaque. Interior space within area graphics is normally transparent, unless otherwise depicted in the example graphic.

MIL-STD-2525C
APPENDIX C



TABLE C-III. METOC symbols - Continued.

| GRAPHIC | METOC GRAPHIC |
|--|--|
| <p>METOC.OCA.HYDGRY.PRTHBR.FAC.OSLF3</p> <p>METOC OCEANIC HYDROGRAPHY PORTS AND HARBORS FACILITIES OFFSHORE LOADING FACILITY</p> <p>Hierarchy: 3.2.2.3.3.5</p> <p><u>Parameters:</u></p> <ol style="list-style-type: none"> 1. Anchor Points. This graphic requires at least three anchor points to define the boundary of the area. Add as many points as necessary to accurately reflect the size and shape of the area. 2. Size/Shape. Determined by the anchor points. The points are connected with a solid line. 3. Orientation. Not applicable. <p>Static/Dynamic: D</p> <p>Color: Brown solid fill</p> |  <p>WO-DHPMO---A--</p> |
| <p>METOC.OCA.HYDGRY.PRTHBR.FAC.RAMPAW</p> <p>METOC OCEANIC HYDROGRAPHY PORTS AND HARBORS FACILITIES RAMP (ABOVE WATER)</p> <p>Hierarchy: 3.2.2.3.3.6</p> <p><u>Parameters:</u></p> <ol style="list-style-type: none"> 1. Anchor Points. This graphic requires a minimum of two anchor points to define the line. Additional points can be defined to extend the line. 2. Size/Shape. The points are typically connected with a solid curved line. The curvature of the line is operator defined. 3. Orientation. Orientation is determined by the anchor points. <p>Static/Dynamic: D</p> <p>Color: Black solid line</p> |  <p>WO-DHPMRA--L---</p> |

Notes: White-filled portions of point symbols are normally depicted as white opaque. Interior space within area graphics is normally transparent, unless otherwise depicted in the example graphic.

MIL-STD-2525C
APPENDIX C



TABLE C-III. METOC symbols - Continued.

| GRAPHIC | METOC GRAPHIC |
|---|--|
| <p>METOC.OCA.HYDGRY.PRTHBR.FAC.RAMPBW</p> <p>METOC OCEANIC HYDROGRAPHY PORTS AND HARBORS FACILITIES RAMP (BELOW WATER)</p> <p>Hierarchy: 3.2.2.3.3.7</p> <p><u>Parameters:</u></p> <ol style="list-style-type: none"> 1. Anchor Points. This graphic requires a minimum of two anchor points to define the line. Additional points can be defined to extend the line. 2. Size/Shape. The points are typically connected with a solid curved line. The curvature of the line is operator defined. 3. Orientation. Orientation is determined by the anchor points. <p>Static/Dynamic: D</p> <p>Color: Black dashed line</p> |  <p>WO-DHPMRB--L---</p> |
| <p>METOC.OCA.HYDGRY.PRTHBR.FAC.LNDRNG</p> <p>METOC OCEANIC HYDROGRAPHY PORTS AND HARBORS FACILITIES LANDING RING</p> <p>Hierarchy: 3.2.2.3.3.8</p> <p><u>Parameters:</u></p> <ol style="list-style-type: none"> 1. Anchor Points. This graphic requires one anchor point. The point defines the geometric center of the graphic. 2. Size/Shape. Not applicable. 3. Orientation. The graphic is oriented upright on the display as shown in the example and operator-centered over the desired location. <p>Static/Dynamic: S</p> <p>Color: Dark Brown/Black</p> <p>Dark Brown filled square w/ black outline</p> |  <p>WOS-HPM-R-P----</p> |

Notes: White-filled portions of point symbols are normally depicted as white opaque. Interior space within area graphics is normally transparent, unless otherwise depicted in the example graphic.

MIL-STD-2525C
APPENDIX C



TABLE C-III. METOC symbols - Continued.

| GRAPHIC | METOC GRAPHIC |
|--|--|
| <p>METOC.OCA.HYDGRY.PRTHBR.FAC.FRYCSG</p> <p>METOC OCEANIC HYDROGRAPHY PORTS AND HARBORS FACILITIES FERRY CROSSING</p> <p>Hierarchy: 3.2.2.3.3.9</p> <p><u>Parameters:</u></p> <ol style="list-style-type: none"> 1. Anchor Points. This graphic requires one anchor point. The point defines the geometric center of the graphic. 2. Size/Shape. Not applicable. 3. Orientation. The graphic is oriented upright on the display as shown in the example and operator-centered over the desired location. <p>Static/Dynamic: S</p> <p>Color: Magenta</p> <p>Magenta dashed line w/ boat symbol</p> |  <p>WOS-HPM-FC-L---</p> |
| <p>METOC.OCA.HYDGRY.PRTHBR.FAC.CFCSG</p> <p>METOC OCEANIC HYDROGRAPHY PORTS AND HARBORS FACILITIES CABLE FERRY CROSSING</p> <p>Hierarchy: 3.2.2.3.3.10</p> <p><u>Parameters:</u></p> <ol style="list-style-type: none"> 1. Anchor Points. This graphic requires one anchor point. The point defines the geometric center of the graphic. 2. Size/Shape. Not applicable. 3. Orientation. The graphic is oriented upright on the display as shown in the example and operator-centered over the desired location. <p>Static/Dynamic: S</p> <p>Color: Black</p> <p>Black dashed line w/ boat symbol</p> |  <p>WOS-HPM-CC-L---</p> |

Notes: White-filled portions of point symbols are normally depicted as white opaque. Interior space within area graphics is normally transparent, unless otherwise depicted in the example graphic.

MIL-STD-2525C
APPENDIX C



TABLE C-III. METOC symbols - Continued.

| GRAPHIC | METOC GRAPHIC |
|--|---|
| <p>METOC.OCA.HYDGRY.PRTHBR.FAC.DOPN</p> <p>METOC OCEANIC HYDROGRAPHY PORTS AND HARBORS FACILITIES DOLPHIN</p> <p>Hierarchy: 3.2.2.3.3.11</p> <p><u>Parameters:</u></p> <ol style="list-style-type: none"> 1. Anchor Points. This graphic requires one anchor point. The point defines the geometric center of the graphic. 2. Size/Shape. The graphic is oriented upright on the display as shown in the example and operator-centered over the desired location. 3. Orientation. Not applicable. <p>Static/Dynamic: S</p> <p>Color: Dark Brown/Black</p> <p>Dark Brown filled square w/ black outline</p> |  <p>WOS-HPD---P----</p> |
| <p>METOC.OCA.HYDGRY.PRTHBR.SHRLNE</p> <p>METOC OCEANIC HYDROGRAPHY PORTS AND HARBORS SHORELINE PROTECTION</p> <p>Hierarchy: 3.2.2.3.4</p> <p>Static/Dynamic: N/A</p> | <p>N/A</p> |
| <p>METOC.OCA.HYDGRY.PRTHBR.SHRLNE.BWGJAW</p> <p>METOC OCEANIC HYDROGRAPHY PORTS AND HARBORS SHORELINE PROTECTION BREAKWATER/GROIN/JETTY (ABOVE WATER)</p> <p>Hierarchy: 3.2.2.3.4.1</p> <p><u>Parameters:</u></p> <ol style="list-style-type: none"> 1. Anchor Points. This graphic requires a minimum of two anchor points to define the line. Additional points can be defined to extend the line. 2. Size/Shape. The points are typically connected with a solid curved line. The curvature of the line is operator defined. 3. Orientation. Orientation is determined by the anchor points. <p>Static/Dynamic: D</p> <p>Color: Grey solid line</p> |  <p>WO-DHPSA--L---</p> |

Notes: White-filled portions of point symbols are normally depicted as white opaque. Interior space within area graphics is normally transparent, unless otherwise depicted in the example graphic.

MIL-STD-2525C
APPENDIX C

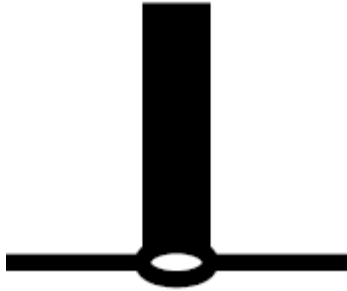
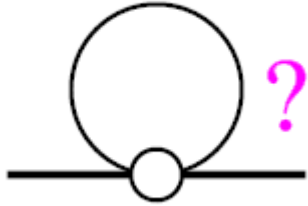
TABLE C-III. METOC symbols - Continued.

| GRAPHIC | METOC GRAPHIC |
|--|--|
| <p>METOC.OCA.HYDGRY.PRTHBR.SHRLNE.BWGJBW</p> <p>METOC OCEANIC HYDROGRAPHY PORTS AND HARBORS SHORELINE PROTECTION BREAKWATER/GROIN/JETTY (BELOW WATER)</p> <p>Hierarchy: 3.2.2.3.4.2</p> <p><u>Parameters:</u></p> <p>1. Anchor Points. This graphic requires a minimum of two anchor points to define the line. Additional points can be defined to extend the line.</p> <p>2. Size/Shape. The points are typically connected with a solid curved line. The curvature of the line is operator defined.</p> <p>3. Orientation. Orientation is determined by the anchor points.</p> <p>Static/Dynamic: D</p> <p>Color: Grey dashed line</p> |  <p>WO-DHPSPB--L---</p> |
| <p>METOC.OCA.HYDGRY.PRTHBR.SHRLNE.SW</p> <p>METOC OCEANIC HYDROGRAPHY PORTS AND HARBORS SHORELINE PROTECTION SEAWALL</p> <p>Hierarchy: 3.2.2.3.4.3</p> <p><u>Parameters:</u></p> <p>1. Anchor Points. This graphic requires a minimum of two anchor points to define the line. Additional points can be defined to extend the line.</p> <p>2. Size/Shape. The points are typically connected with a solid curved line. The curvature of the line is operator defined.</p> <p>3. Orientation. Orientation is determined by the anchor points.</p> <p>Static/Dynamic: D</p> <p>Color: Grey solid line</p> |  <p>WO-DHPSPS--L---</p> |
| <p>METOC.OCA.HYDGRY.ATN</p> <p>METOC OCEANIC HYDROGRAPHY AIDS TO NAVIGATION</p> <p>Hierarchy: 3.2.2.4</p> <p>Static/Dynamic: N/A</p> | <p>N/A</p> |

Notes: White-filled portions of point symbols are normally depicted as white opaque. Interior space within area graphics is normally transparent, unless otherwise depicted in the example graphic.

MIL-STD-2525C
APPENDIX C

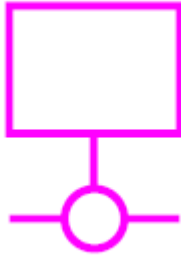

TABLE C-III. METOC symbols - Continued.

| GRAPHIC | METOC GRAPHIC |
|---|--|
| <p>METOC.OCA.HYDGRY.ATN.BCN</p> <p>METOC OCEANIC HYDROGRAPHY AIDS TO NAVIGATION BEACON</p> <p>Hierarchy: 3.2.2.4.1</p> <p><u>Parameters:</u></p> <ol style="list-style-type: none"> 1. Anchor Points. This graphic requires one anchor point. The point defines the geometric center of the graphic. 2. Size/Shape. Not applicable. 3. Orientation. The graphic is oriented upright on the display as shown in the example and operator-centered over the desired location, at the intersection of the upright line and the bottom line. <p>Static/Dynamic: S</p> <p>Color: Black beacon/buoy base</p> |  <p>WOS-HABA--P----</p> |
| <p>METOC.OCA.HYDGRY.ATN.BUOY</p> <p>METOC OCEANIC HYDROGRAPHY AIDS TO NAVIGATION BUOY DEFAULT</p> <p>Hierarchy: 3.2.2.4.2</p> <p><u>Parameters:</u></p> <ol style="list-style-type: none"> 1. Anchor Points. This graphic requires one anchor point. The point defines the geometric center of the graphic. 2. Size/Shape. Not applicable. 3. Orientation. The graphic is oriented upright on the display as shown in the example and operator-centered over the desired location, at the center of the circle. <p>Static/Dynamic: S</p> <p>Color: Black/Magenta</p> <p>Black default buoy beside magenta question mark</p> |  <p>WOS-HABB--P----</p> |

Notes: White-filled portions of point symbols are normally depicted as white opaque. Interior space within area graphics is normally transparent, unless otherwise depicted in the example graphic.

MIL-STD-2525C
APPENDIX C



TABLE C-III. METOC symbols - Continued.

| GRAPHIC | METOC GRAPHIC |
|--|--|
| <p>METOC.OCA.HYDGRY.ATN.MRK</p> <p>METOC OCEANIC HYDROGRAPHY AIDS TO NAVIGATION MARKER</p> <p>Hierarchy: 3.2.2.4.3</p> <p><u>Parameters:</u></p> <ol style="list-style-type: none"> 1. Anchor Points. This graphic requires one anchor point. The point defines the geometric center of the graphic. 2. Size/Shape. Not applicable. 3. Orientation. The graphic is oriented upright on the display as shown in the example and operator-centered over the desired location, at the center of the circle. <p>Static/Dynamic: S</p> <p>Color: Magenta</p> <p>Magenta Inverted T with Open Circle at Bottom Below Box</p> |  <p>WOS-HABM--P----</p> |
| <p>METOC.OCA.HYDGRY.ATN.PRH1</p> <p>METOC OCEANIC HYDROGRAPHY AIDS TO NAVIGATION PERCHES/STAKES</p> <p>Hierarchy: 3.2.2.4.4</p> <p>Static/Dynamic: N/A</p> | <p>N/A</p> |
| <p>METOC.OCA.HYDGRY.ATN.PRH1.PRH2</p> <p>METOC OCEANIC HYDROGRAPHY AIDS TO NAVIGATION PERCHES/STAKES PERCHES/STAKES</p> <p>Hierarchy: 3.2.2.4.4.1</p> <p><u>Parameters:</u></p> <ol style="list-style-type: none"> 1. Anchor Points. This graphic requires one anchor point. The point defines the geometric center of the graphic. 2. Size/Shape. Not applicable. 3. Orientation. The graphic is operator-centered over the desired location. <p>Static/Dynamic: S</p> <p>Color: Black Small Circle</p> |  <p>WOS-HABP--P----</p> |

Notes: White-filled portions of point symbols are normally depicted as white opaque. Interior space within area graphics is normally transparent, unless otherwise depicted in the example graphic.

MIL-STD-2525C
APPENDIX C



TABLE C-III. METOC symbols - Continued.

| GRAPHIC | METOC GRAPHIC |
|--|--|
| <p>METOC.OCA.HYDGRY.ATN.PRH1.PRH3</p> <p>METOC OCEANIC HYDROGRAPHY AIDS TO NAVIGATION PERCHES/STAKES PERCHES/STAKES</p> <p>Hierarchy: 3.2.2.4.4.2</p> <p><u>Parameters:</u></p> <ol style="list-style-type: none"> 1. Anchor Points. This graphic requires at least three anchor points to define the boundary of the area. Add as many points as necessary to accurately reflect the size and shape of the area. 2. Size/Shape. Determined by the anchor points. The points are connected with a dotted line. 3. Orientation. Not applicable. <p>Static/Dynamic: D</p> <p>Color: Blue/Black</p> <p>Blue Fill with Black Dot Outline</p> |  <p>WO-DHABP----A--</p> |
| <p>METOC.OCA.HYDGRY.ATN.LIT</p> <p>METOC OCEANIC HYDROGRAPHY AIDS TO NAVIGATION LIGHT</p> <p>Hierarchy: 3.2.2.4.5</p> <p><u>Parameters:</u></p> <ol style="list-style-type: none"> 1. Anchor Points. This graphic requires one anchor point. The point defines the geometric center of the graphic. 2. Size/Shape. Not applicable. 3. Orientation. The graphic is oriented upright on the display as shown in the example and operator-centered over the desired location. <p>Static/Dynamic: S</p> <p>Color: Magenta flare</p> |  <p>WOS-HAL---P----</p> |

Notes: White-filled portions of point symbols are normally depicted as white opaque. Interior space within area graphics is normally transparent, unless otherwise depicted in the example graphic.

MIL-STD-2525C
APPENDIX C



TABLE C-III. METOC symbols - Continued.

| GRAPHIC | METOC GRAPHIC |
|---|--|
| <p>METOC.OCA.HYDGRY.ATN.LDGLNE</p> <p>METOC OCEANIC HYDROGRAPHY AIDS TO NAVIGATION LEADING LINE</p> <p>Hierarchy: 3.2.2.4.6</p> <p><u>Parameters:</u></p> <ol style="list-style-type: none"> 1. Anchor Points. This graphic requires a minimum of two anchor points to define the line. Additional points can be defined to extend the line. 2. Size/Shape. The points are typically connected with a curved line. The curvature of the line is operator defined. 3. Orientation. Orientation is determined by the anchor points. <p>Static/Dynamic: D</p> <p>Color: Black solid to dashed line</p> |  <p>WO-DHALLA--L---</p> |
| <p>METOC.OCA.HYDGRY.ATN.LITVES</p> <p>METOC OCEANIC HYDROGRAPHY AIDS TO NAVIGATION LIGHT VESSEL/LIGHTSHIP</p> <p>Hierarchy: 3.2.2.4.7</p> <p><u>Parameters:</u></p> <ol style="list-style-type: none"> 1. Anchor Points. This graphic requires one anchor point. The point defines the geometric center of the graphic. 2. Size/Shape. Not applicable. 3. Orientation. The graphic is oriented upright on the display as shown in the example and operator-centered over the desired location. <p>Static/Dynamic: S</p> <p>Color: Black Light Vessel</p> |  <p>WOS-HALV--P----</p> |

Notes: White-filled portions of point symbols are normally depicted as white opaque. Interior space within area graphics is normally transparent, unless otherwise depicted in the example graphic.

MIL-STD-2525C
APPENDIX C



TABLE C-III. METOC symbols - Continued.

| GRAPHIC | METOC GRAPHIC |
|---|--|
| <p>METOC.OCA.HYDGRY.ATN.LITHSE</p> <p>METOC OCEANIC HYDROGRAPHY AIDS TO NAVIGATION LIGHTHOUSE</p> <p>Hierarchy: 3.2.2.4.8</p> <p><u>Parameters:</u></p> <ol style="list-style-type: none"> 1. Anchor Points. This graphic requires one anchor point. The point defines the geometric center of the graphic. 2. Size/Shape. Not applicable. 3. Orientation. The graphic is oriented upright on the display as shown in the example and operator-centered over the desired location. <p>Static/Dynamic: S</p> <p>Color: Black Lighthouse Symbol</p> |  <p>WOS-HALH--P----</p> |
| <p>METOC.OCA.HYDGRY.DANHAZ</p> <p>METOC OCEANIC HYDROGRAPHY DANGERS/HAZARDS</p> <p>Hierarchy: 3.2.2.5</p> <p>Static/Dynamic: N/A</p> | <p>N/A</p> |
| <p>METOC.OCA.HYDGRY.DANHAZ.RCKSBM</p> <p>METOC OCEANIC HYDROGRAPHY DANGERS/HAZARDS ROCK SUBMERGERED</p> <p>Hierarchy: 3.2.2.5.1</p> <p><u>Parameters:</u></p> <ol style="list-style-type: none"> 1. Anchor Points. This graphic requires one anchor point. The point defines the geometric center of the graphic. 2. Size/Shape. Not applicable. 3. Orientation. The graphic is operator-centered over the desired location. <p>Static/Dynamic: S</p> <p>Color: Blue/Black</p> <p>Black cross in blue solid circle w/ black dotted outline</p> |  <p>WOS-HHRS--P----</p> |

Notes: White-filled portions of point symbols are normally depicted as white opaque. Interior space within area graphics is normally transparent, unless otherwise depicted in the example graphic.

MIL-STD-2525C
APPENDIX C



TABLE C-III. METOC symbols - Continued.

| GRAPHIC | METOC GRAPHIC |
|--|--|
| <p>METOC.OCA.HYDGRY.DANHAZ.RCKAWD</p> <p>METOC OCEANIC HYDROGRAPHY DANGERS/HAZARDS ROCK AWASHED</p> <p>Hierarchy: 3.2.2.5.2</p> <p><u>Parameters:</u></p> <ol style="list-style-type: none"> 1. Anchor Points. This graphic requires one anchor point. The point defines the geometric center of the graphic. 2. Size/Shape. Not applicable. 3. Orientation. The graphic is operator-centered over the desired location. <p>Static/Dynamic: S</p> <p>Color: Black 6 point asterisk</p> |  <p>WOS-HHRA--P----</p> |
| <p>METOC.OCA.HYDGRY.DANHAZ.UH2DAN</p> <p>METOC OCEANIC HYDROGRAPHY DANGERS/HAZARDS UNDERWATER DANGER/HAZARD</p> <p>Hierarchy: 3.2.2.5.3</p> <p><u>Parameters:</u></p> <ol style="list-style-type: none"> 1. Anchor Points. This graphic requires at least three anchor points to define the boundary of the area. Add as many points as necessary to accurately reflect the size and shape of the area. 2. Size/Shape. Determined by the anchor points. The points are connected with a dotted line. 3. Orientation. Not applicable. <p>Static/Dynamic: D</p> <p>Color: Blue/Black</p> <p>Blue fill w/ black dot outline</p> |  <p>WO-DHHD-----A--</p> |
| <p>METOC.OCA.HYDGRY.DANHAZ.FLGRD1</p> <p>METOC OCEANIC HYDROGRAPHY DANGERS/HAZARDS FOUL GROUND</p> <p>Hierarchy: 3.2.2.5.4</p> <p>Static/Dynamic: N/A</p> | <p>N/A</p> |

Notes: White-filled portions of point symbols are normally depicted as white opaque. Interior space within area graphics is normally transparent, unless otherwise depicted in the example graphic.

MIL-STD-2525C
APPENDIX C



TABLE C-III. METOC symbols - Continued.

| GRAPHIC | METOC GRAPHIC |
|--|--|
| <p>METOC.OCA.HYDGRY.DANHAZ.FLGRD1.FLGRD2</p> <p>METOC OCEANIC HYDROGRAPHY DANGERS/HAZARDS FOUL GROUND FOUL GROUND</p> <p>Hierarchy: 3.2.2.5.4.1</p> <p><u>Parameters:</u></p> <ol style="list-style-type: none"> 1. Anchor Points. This graphic requires one anchor point. The point defines the geometric center of the graphic. 2. Size/Shape. Not applicable. 3. Orientation. The graphic is oriented upright on the display as shown in the example and operator-centered over the desired location. <p>Static/Dynamic: S</p> <p>Color: Gray</p> <p>Gray pound (#) symbol</p> |  <p>WOS-HHDF--P----</p> |
| <p>METOC.OCA.HYDGRY.DANHAZ.FLGRD1.FLGRD3</p> <p>METOC OCEANIC HYDROGRAPHY DANGERS/HAZARDS FOUL GROUND FOUL GROUND</p> <p>Hierarchy: 3.2.2.5.4.2</p> <p><u>Parameters:</u></p> <ol style="list-style-type: none"> 1. Anchor Points. This graphic requires at least three anchor points to define the boundary of the area. Add as many points as necessary to accurately reflect the size and shape of the area. 2. Size/Shape. Determined by the anchor points. The points are pattern filled with no outside boarder. 3. Orientation. Not applicable. <p>Static/Dynamic: D</p> <p>Color: Gray</p> <p>Gray # offset pattern fill</p> |  <p>WO-DHHDF----A--</p> |

Notes: White-filled portions of point symbols are normally depicted as white opaque. Interior space within area graphics is normally transparent, unless otherwise depicted in the example graphic.

MIL-STD-2525C
APPENDIX C



TABLE C-III. METOC symbols - Continued.

| GRAPHIC | METOC GRAPHIC |
|---|--|
| <p>METOC.OCA.HYDGRY.DANHAZ.KLP1</p> <p>METOC OCEANIC HYDROGRAPHY DANGERS/HAZARDS KELP/SEAWEED</p> <p>Hierarchy: 3.2.2.5.5</p> <p>Static/Dynamic: N/A</p> | <p>N/A</p> |
| <p>METOC.OCA.HYDGRY.DANHAZ.KLP1.KLP2</p> <p>METOC OCEANIC HYDROGRAPHY DANGERS/HAZARDS KELP/SEAWEED KELP/SEAWEED</p> <p>Hierarchy: 3.2.2.5.5.1</p> <p><u>Parameters:</u></p> <ol style="list-style-type: none"> 1. Anchor Points. This graphic requires at least three anchor points to define the boundary of the area. Add as many points as necessary to accurately reflect the size and shape of the area. 2. Size/Shape. Determined by the anchor points. The points are pattern filled with no outside boarder. 3. Orientation. Not applicable. <p>Static/Dynamic: D</p> <p>Color: Gray kelp symbol</p> |  <p>WO-DHHDK--P----</p> |
| <p>METOC.OCA.HYDGRY.DANHAZ.KLP1.KLP3</p> <p>METOC OCEANIC HYDROGRAPHY DANGERS/HAZARDS KELP/SEAWEED KELP/SEAWEED</p> <p>Hierarchy: 3.2.2.5.5.2</p> <p><u>Parameters:</u></p> <ol style="list-style-type: none"> 1. Anchor Points. This graphic requires at least three anchor points to define the boundary of the area. Add as many points as necessary to accurately reflect the size and shape of the area. 2. Size/Shape. Determined by the anchor points. The points are pattern filled with no outside boarder. 3. Orientation. Not applicable. <p>Static/Dynamic: D</p> <p>Color: Gray kelp symbol pattern fill</p> |  <p>WO-DHHDK----A--</p> |

Notes: White-filled portions of point symbols are normally depicted as white opaque. Interior space within area graphics is normally transparent, unless otherwise depicted in the example graphic.

MIL-STD-2525C
APPENDIX C



TABLE C-III. METOC symbols - Continued.

| GRAPHIC | METOC GRAPHIC |
|---|--|
| <p>METOC.OCA.HYDGRY.DANHAZ.MNENAV</p> <p>METOC OCEANIC HYDROGRAPHY DANGERS/HAZARDS MINE-NAVAL</p> <p>Hierarchy: 3.2.2.5.6</p> <p>Static/Dynamic: N/A</p> | <p>N/A</p> |
| <p>METOC.OCA.HYDGRY.DANHAZ.MNENAV.DBT</p> <p>METOC OCEANIC HYDROGRAPHY DANGERS/HAZARDS MINE-NAVAL MINE-NAVAL (DOUBTFUL)</p> <p>Hierarchy: 3.2.2.5.6.1</p> <p><u>Parameters:</u></p> <ol style="list-style-type: none"> 1. Anchor Points. This graphic requires one anchor point. The point defines the geometric center of the graphic. 2. Size/Shape. Not applicable. 3. Orientation. The graphic is oriented upright on the display as shown in the example and operator-centered over the desired location. <p>Static/Dynamic: S</p> <p>Color: Red</p> <p>Red circle w/ 3 outside tics</p> |  <p>WOS-HHDMDBP----</p> |
| <p>METOC.OCA.HYDGRY.DANHAZ.MNENAV.DEFN</p> <p>METOC OCEANIC HYDROGRAPHY DANGERS/HAZARDS MINE-NAVAL MINE-NAVAL (DEFINITE)</p> <p>Hierarchy: 3.2.2.5.6.2</p> <p><u>Parameters:</u></p> <ol style="list-style-type: none"> 1. Anchor Points. This graphic requires one anchor point. The point defines the geometric center of the graphic. 2. Size/Shape. Not applicable. 3. Orientation. The graphic is oriented upright on the display as shown in the example and operator-centered over the desired location. <p>Static/Dynamic: S</p> <p>Color: Red</p> <p>Red filled circle w/ 3 outside tics</p> |  <p>WOS-HHDMDFP----</p> |

Notes: White-filled portions of point symbols are normally depicted as white opaque. Interior space within area graphics is normally transparent, unless otherwise depicted in the example graphic.

MIL-STD-2525C
APPENDIX C

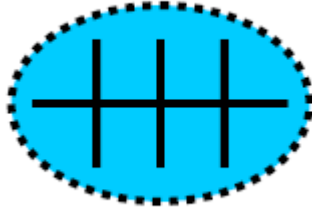

TABLE C-III. METOC symbols - Continued.

| GRAPHIC | METOC GRAPHIC |
|--|--|
| <p>METOC.OCA.HYDGRY.DANHAZ.SNAG</p> <p>METOC OCEANIC HYDROGRAPHY DANGERS/HAZARDS SNAGS/STUMPS</p> <p>Hierarchy: 3.2.2.5.7</p> <p><u>Parameters:</u></p> <ol style="list-style-type: none"> 1. Anchor Points. This graphic requires one anchor point. The point defines the geometric center of the graphic. 2. Size/Shape. Not applicable. 3. Orientation. The graphic is operator-centered over the desired location. <p>Static/Dynamic: S</p> <p>Color: Blue/Black</p> <p>Blue oval w/ black dotted outline</p> |  <p>WOS-HHDS--P----</p> |
| <p>METOC.OCA.HYDGRY.DANHAZ.WRK</p> <p>METOC OCEANIC HYDROGRAPHY DANGERS/HAZARDS WRECK</p> <p>Hierarchy: 3.2.2.5.8</p> <p>Static/Dynamic: N/A</p> | <p>N/A</p> |
| <p>METOC.OCA.HYDGRY.DANHAZ.WRK.UCOV</p> <p>METOC OCEANIC HYDROGRAPHY DANGERS/HAZARDS WRECK WRECK (UNCOVERS)</p> <p>Hierarchy: 3.2.2.5.8.1</p> <p><u>Parameters:</u></p> <ol style="list-style-type: none"> 1. Anchor Points. This graphic requires one anchor point. The point defines the geometric center of the graphic. 2. Size/Shape. Not applicable. 3. Orientation. The graphic is oriented upright on the display as shown in the example and operator-centered over the desired location, at the center of the circle in the middle of the straight line below the ship. <p>Static/Dynamic: S</p> <p>Color: Grey wreck symbol</p> |  <p>WOS-HHDWA-P----</p> |

Notes: White-filled portions of point symbols are normally depicted as white opaque. Interior space within area graphics is normally transparent, unless otherwise depicted in the example graphic.

MIL-STD-2525C
APPENDIX C



TABLE C-III. METOC symbols - Continued.

| GRAPHIC | METOC GRAPHIC |
|--|--|
| <p>METOC.OCA.HYDGRY.DANHAZ.WRK.SBM</p> <p>METOC OCEANIC HYDROGRAPHY DANGERS/HAZARDS WRECK WRECK (SUBMERGED)</p> <p>Hierarchy: 3.2.2.5.8.2</p> <p><u>Parameters:</u></p> <ol style="list-style-type: none"> 1. Anchor Points. This graphic requires one anchor point. The point defines the geometric center of the graphic. 2. Size/Shape. Not applicable. 3. Orientation. The graphic is oriented upright on the display as shown in the example and operator-centered over the desired location. <p>Static/Dynamic: S</p> <p>Color: Blue/Black</p> <p>Black horizontal bar w/ 3 ticks in blus solid oval w/ black dotted outline</p> |  <p>WOS-HHDWB-P----</p> |
| <p>METOC.OCA.HYDGRY.DANHAZ.BRKS</p> <p>METOC OCEANIC HYDROGRAPHY DANGERS/HAZARDS BREAKERS</p> <p>Hierarchy: 3.2.2.5.9</p> <p><u>Parameters:</u></p> <ol style="list-style-type: none"> 1. Anchor Points. This graphic requires a minimum of two anchor points to define the line. Additional points can be defined to extend the line. 2. Size/Shape. The points are typically connected with a dashed line. The curvature of the line is operator defined. 3. Orientation. Orientation is determined by the anchor points. <p>Static/Dynamic: D</p> <p>Color: Gray thin dashed line</p> |  <p>WO-DHHDB---L---</p> |

Notes: White-filled portions of point symbols are normally depicted as white opaque. Interior space within area graphics is normally transparent, unless otherwise depicted in the example graphic.

MIL-STD-2525C
APPENDIX C


TABLE C-III. METOC symbols - Continued.

| GRAPHIC | METOC GRAPHIC |
|---|--|
| <p>METOC.OCA.HYDGRY.DANHAZ.REEF</p> <p>METOC OCEANIC HYDROGRAPHY DANGERS/HAZARDS REEF</p> <p>Hierarchy: 3.2.2.5.10</p> <p><u>Parameters:</u></p> <ol style="list-style-type: none"> 1. Anchor Points. This graphic requires a minimum of two anchor points to define the line. Additional points can be defined to extend the line. 2. Size/Shape. The points are typically connected with a dashed line. The curvature of the line is operator defined. 3. Orientation. Orientation is determined by the anchor points. <p>Static/Dynamic: S</p> <p>Color: Black jagged line</p> |  <p>WOS-HHDR--L---</p> |
| <p>METOC.OCA.HYDGRY.DANHAZ.EOTR</p> <p>METOC OCEANIC HYDROGRAPHY DANGERS/HAZARDS EDDIES/OVERFALLS/TIDE RIPS</p> <p>Hierarchy: 3.2.2.5.11</p> <p><u>Parameters:</u></p> <ol style="list-style-type: none"> 1. Anchor Points. This graphic requires one anchor point. The point defines the geometric center of the graphic. 2. Size/Shape. Not applicable. 3. Orientation. The graphic is oriented upright on the display as shown in the example and operator-centered over the desired location. <p>Static/Dynamic: S</p> <p>Color: Gray wavy line</p> |  <p>WOS-HHDE--P----</p> |

Notes: White-filled portions of point symbols are normally depicted as white opaque. Interior space within area graphics is normally transparent, unless otherwise depicted in the example graphic.

MIL-STD-2525C
APPENDIX C



TABLE C-III. METOC symbols - Continued.

| GRAPHIC | METOC GRAPHIC |
|--|--|
| <p>METOC.OCA.HYDGRY.DANHAZ.DCDH2O</p> <p>METOC OCEANIC HYDROGRAPHY DANGERS/HAZARDS DISCOLORED WATER</p> <p>Hierarchy: 3.2.2.5.12</p> <p><u>Parameters:</u></p> <p>1. Anchor Points. This graphic requires at least three anchor points to define the boundary of the area. Add as many points as necessary to accurately reflect the size and shape of the area.</p> <p>2. Size/Shape. Determined by the anchor points. The points are connected with a dotted line.</p> <p>3. Orientation. Not applicable.</p> <p>Static/Dynamic: D</p> <p>Color: Blue/Black</p> <p>Blue filled w/ black dot outline</p> |  <p>WO-DHHDD----A--</p> |
| <p>METOC.OCA.HYDGRY.BTMFAT</p> <p>METOC OCEANIC HYDROGRAPHY BOTTOM FEATURES</p> <p>Hierarchy: 3.2.2.6</p> <p>Static/Dynamic: N/A</p> | <p>N/A</p> |
| <p>METOC.OCA.HYDGRY.BTMFAT.BTMCHR</p> <p>METOC OCEANIC HYDROGRAPHY BOTTOM FEATURES BOTTOM CHARACTERISTICS</p> <p>Hierarchy: 3.2.2.6.1</p> <p>Static/Dynamic: N/A</p> | <p>N/A</p> |

Notes: White-filled portions of point symbols are normally depicted as white opaque. Interior space within area graphics is normally transparent, unless otherwise depicted in the example graphic.

MIL-STD-2525C
APPENDIX C



TABLE C-III. METOC symbols - Continued.

| GRAPHIC | METOC GRAPHIC |
|---|---|
| <p>METOC.OCA.HYDGRY.BTMFAT.BTMCHR.SD</p> <p>METOC OCEANIC HYDROGRAPHY BOTTOM FEATURES BOTTOM CHARACTERISTICS SAND</p> <p>Hierarchy: 3.2.2.6.1.1</p> <p><u>Parameters:</u></p> <ol style="list-style-type: none"> 1. Anchor Points. This graphic requires one anchor point. The point defines the geometric center of the graphic. 2. Size/Shape. Not applicable. 3. Orientation. The graphic is oriented upright on the display as shown in the example and operator-centered over the desired location. <p>Static/Dynamic: S</p> <p>Color: Black</p> | <div style="text-align: center;">  <p>WOS-BFC-S-P----</p> </div> |
| <p>METOC.OCA.HYDGRY.BTMFAT.BTMCHR.MUD</p> <p>METOC OCEANIC HYDROGRAPHY BOTTOM FEATURES BOTTOM CHARACTERISTICS MUD</p> <p>Hierarchy: 3.2.2.6.1.2</p> <p><u>Parameters:</u></p> <ol style="list-style-type: none"> 1. Anchor Points. This graphic requires one anchor point. The point defines the geometric center of the graphic. 2. Size/Shape. Not applicable. 3. Orientation. The graphic is oriented upright on the display as shown in the example and operator-centered over the desired location. <p>Static/Dynamic: S</p> <p>Color: Black</p> | <div style="text-align: center;">  <p>WOS-BFC-M-P----</p> </div> |

Notes: White-filled portions of point symbols are normally depicted as white opaque. Interior space within area graphics is normally transparent, unless otherwise depicted in the example graphic.

MIL-STD-2525C
APPENDIX C



TABLE C-III. METOC symbols - Continued.

| GRAPHIC | METOC GRAPHIC |
|---|--|
| <p>METOC.OCA.HYDGRY.BTMFAT.BTMCHR.CLAY</p> <p>METOC OCEANIC HYDROGRAPHY BOTTOM FEATURES BOTTOM CHARACTERISTICS CLAY</p> <p>Hierarchy: 3.2.2.6.1.3</p> <p><u>Parameters:</u></p> <ol style="list-style-type: none"> 1. Anchor Points. This graphic requires one anchor point. The point defines the geometric center of the graphic. 2. Size/Shape. Not applicable. 3. Orientation. The graphic is oriented upright on the display as shown in the example and operator-centered over the desired location. <p>Static/Dynamic: S</p> <p>Color: Black</p> |  <p>WOS-BFC-CLP----</p> |
| <p>METOC.OCA.HYDGRY.BTMFAT.BTMCHR.SLT</p> <p>METOC OCEANIC HYDROGRAPHY BOTTOM FEATURES BOTTOM CHARACTERISTICS SILT</p> <p>Hierarchy: 3.2.2.6.1.4</p> <p><u>Parameters:</u></p> <ol style="list-style-type: none"> 1. Anchor Points. This graphic requires one anchor point. The point defines the geometric center of the graphic. 2. Size/Shape. Not applicable. 3. Orientation. The graphic is oriented upright on the display as shown in the example and operator-centered over the desired location. <p>Static/Dynamic: S</p> <p>Color: Black</p> |  <p>WOS-BFC-SIP----</p> |

Notes: White-filled portions of point symbols are normally depicted as white opaque. Interior space within area graphics is normally transparent, unless otherwise depicted in the example graphic.

MIL-STD-2525C
APPENDIX C



TABLE C-III. METOC symbols - Continued.

| GRAPHIC | METOC GRAPHIC |
|---|---|
| <p>METOC.OCA.HYDGRY.BTMFAT.BTMCHR.STNE</p> <p>METOC OCEANIC HYDROGRAPHY BOTTOM FEATURES BOTTOM CHARACTERISTICS STONES</p> <p>Hierarchy: 3.2.2.6.1.5</p> <p><u>Parameters:</u></p> <ol style="list-style-type: none"> 1. Anchor Points. This graphic requires one anchor point. The point defines the geometric center of the graphic. 2. Size/Shape. Not applicable. 3. Orientation. The graphic is oriented upright on the display as shown in the example and operator-centered over the desired location. <p>Static/Dynamic: S</p> <p>Color: Black</p> | <div style="text-align: center;">  <p>WOS-BFC-STP----</p> </div> |
| <p>METOC.OCA.HYDGRY.BTMFAT.BTMCHR.GVL</p> <p>METOC OCEANIC HYDROGRAPHY BOTTOM FEATURES BOTTOM CHARACTERISTICS GRAVEL</p> <p>Hierarchy: 3.2.2.6.1.6</p> <p><u>Parameters:</u></p> <ol style="list-style-type: none"> 1. Anchor Points. This graphic requires one anchor point. The point defines the geometric center of the graphic. 2. Size/Shape. Not applicable. 3. Orientation. The graphic is oriented upright on the display as shown in the example and operator-centered over the desired location. <p>Static/Dynamic: S</p> <p>Color: Black</p> | <div style="text-align: center;">  <p>WOS-BFC-G-P----</p> </div> |

Notes: White-filled portions of point symbols are normally depicted as white opaque. Interior space within area graphics is normally transparent, unless otherwise depicted in the example graphic.

MIL-STD-2525C
APPENDIX C



TABLE C-III. METOC symbols - Continued.

| GRAPHIC | METOC GRAPHIC |
|--|---|
| <p>METOC.OCA.HYDGRY.BTMFAT.BTMCHR.PBL</p> <p>METOC OCEANIC HYDROGRAPHY BOTTOM FEATURES BOTTOM CHARACTERISTICS PEBBLES</p> <p>Hierarchy: 3.2.2.6.1.7</p> <p><u>Parameters:</u></p> <ol style="list-style-type: none"> 1. Anchor Points. This graphic requires one anchor point. The point defines the geometric center of the graphic. 2. Size/Shape. Not applicable. 3. Orientation. The graphic is oriented upright on the display as shown in the example and operator-centered over the desired location. <p>Static/Dynamic: S</p> <p>Color: Black</p> | <div style="text-align: center;">  <p>WOS-BFC-P-P----</p> </div> |
| <p>METOC.OCA.HYDGRY.BTMFAT.BTMCHR.COBL</p> <p>METOC OCEANIC HYDROGRAPHY BOTTOM FEATURES BOTTOM CHARACTERISTICS COBBLES</p> <p>Hierarchy: 3.2.2.6.1.8</p> <p><u>Parameters:</u></p> <ol style="list-style-type: none"> 1. Anchor Points. This graphic requires one anchor point. The point defines the geometric center of the graphic. 2. Size/Shape. Not applicable. 3. Orientation. The graphic is oriented upright on the display as shown in the example and operator-centered over the desired location. <p>Static/Dynamic: S</p> <p>Color: Black</p> | <div style="text-align: center;">  <p>WOS-BFC-CBP----</p> </div> |

Notes: White-filled portions of point symbols are normally depicted as white opaque. Interior space within area graphics is normally transparent, unless otherwise depicted in the example graphic.

MIL-STD-2525C
APPENDIX C

TABLE C-III. METOC symbols - Continued.

| GRAPHIC | METOC GRAPHIC |
|--|---|
| <p>METOC.OCA.HYDGRY.BTMFAT.BTMCHR.RCK</p> <p>METOC OCEANIC HYDROGRAPHY BOTTOM FEATURES BOTTOM CHARACTERISTICS ROCK</p> <p>Hierarchy: 3.2.2.6.1.9</p> <p><u>Parameters:</u></p> <ol style="list-style-type: none"> 1. Anchor Points. This graphic requires one anchor point. The point defines the geometric center of the graphic. 2. Size/Shape. Not applicable. 3. Orientation. The graphic is oriented upright on the display as shown in the example and operator-centered over the desired location. <p>Static/Dynamic: S</p> <p>Color: Black</p> | <div style="text-align: center;">  <p>WOS-BFC-R-P----</p> </div> |
| <p>METOC.OCA.HYDGRY.BTMFAT.BTMCHR.CRL</p> <p>METOC OCEANIC HYDROGRAPHY BOTTOM FEATURES BOTTOM CHARACTERISTICS CORAL</p> <p>Hierarchy: 3.2.2.6.1.10</p> <p><u>Parameters:</u></p> <ol style="list-style-type: none"> 1. Anchor Points. This graphic requires one anchor point. The point defines the geometric center of the graphic. 2. Size/Shape. Not applicable. 3. Orientation. The graphic is oriented upright on the display as shown in the example and operator-centered over the desired location. <p>Static/Dynamic: S</p> <p>Color: Black</p> | <div style="text-align: center;">  <p>WOS-BFC-COP----</p> </div> |

Notes: White-filled portions of point symbols are normally depicted as white opaque. Interior space within area graphics is normally transparent, unless otherwise depicted in the example graphic.

MIL-STD-2525C
APPENDIX C



TABLE C-III. METOC symbols - Continued.

| GRAPHIC | METOC GRAPHIC |
|--|--|
| <p>METOC.OCA.HYDGRY.BTMFAT.BTMCHR.SHE</p> <p>METOC OCEANIC HYDROGRAPHY BOTTOM FEATURES BOTTOM CHARACTERISTICS SHELL</p> <p>Hierarchy: 3.2.2.6.1.11</p> <p><u>Parameters:</u></p> <ol style="list-style-type: none"> 1. Anchor Points. This graphic requires one anchor point. The point defines the geometric center of the graphic. 2. Size/Shape. Not applicable. 3. Orientation. The graphic is oriented upright on the display as shown in the example and operator-centered over the desired location. <p>Static/Dynamic: S</p> <p>Color: Black</p> |  <p>WOS-BFC-SHP----</p> |
| <p>METOC.OCA.HYDGRY.BTMFAT.QLFYTM</p> <p>METOC OCEANIC HYDROGRAPHY BOTTOM FEATURES QUALIFYING TERMS</p> <p>Hierarchy: 3.2.2.6.2</p> <p>Static/Dynamic: N/A</p> | <p>N/A</p> |
| <p>METOC.OCA.HYDGRY.BTMFAT.QLFYTM.FNE</p> <p>METOC OCEANIC HYDROGRAPHY BOTTOM FEATURES QUALIFYING TERMS FINE</p> <p>Hierarchy: 3.2.2.6.2.1</p> <p><u>Parameters:</u></p> <ol style="list-style-type: none"> 1. Anchor Points. This graphic requires one anchor point. The point defines the geometric center of the graphic. 2. Size/Shape. Not applicable. 3. Orientation. The graphic is oriented upright on the display as shown in the example and operator-centered over the desired location. <p>Static/Dynamic: S</p> <p>Color: Black</p> |  <p>WOS-BFQ-F-P----</p> |

Notes: White-filled portions of point symbols are normally depicted as white opaque. Interior space within area graphics is normally transparent, unless otherwise depicted in the example graphic.

MIL-STD-2525C
APPENDIX C



TABLE C-III. METOC symbols - Continued.

| GRAPHIC | METOC GRAPHIC |
|--|---|
| <p>METOC.OCA.HYDGRY.BTMFAT.QLFYTM.MDM</p> <p>METOC OCEANIC HYDROGRAPHY BOTTOM FEATURES QUALIFYING TERMS MEDIUM</p> <p>Hierarchy: 3.2.2.6.2.2</p> <p><u>Parameters:</u></p> <ol style="list-style-type: none"> 1. Anchor Points. This graphic requires one anchor point. The point defines the geometric center of the graphic. 2. Size/Shape. Not applicable. 3. Orientation. The graphic is oriented upright on the display as shown in the example and operator-centered over the desired location. <p>Static/Dynamic: S</p> <p>Color: Black</p> | <div style="text-align: center;">  </div> <p style="text-align: center;">WOS-BFQ-M-P----</p> |
| <p>METOC.OCA.HYDGRY.BTMFAT.QLFYTM.CSE</p> <p>METOC OCEANIC HYDROGRAPHY BOTTOM FEATURES QUALIFYING TERMS COARSE</p> <p>Hierarchy: 3.2.2.6.2.3</p> <p><u>Parameters:</u></p> <ol style="list-style-type: none"> 1. Anchor Points. This graphic requires one anchor point. The point defines the geometric center of the graphic. 2. Size/Shape. Not applicable. 3. Orientation. The graphic is oriented upright on the display as shown in the example and operator-centered over the desired location. <p>Static/Dynamic: S</p> <p>Color: Black</p> | <div style="text-align: center;">  </div> <p style="text-align: center;">WOS-BFQ-C-P----</p> |
| <p>METOC.OCA.HYDGRY.TDECUR</p> <p>METOC OCEANIC HYDROGRAPHY TIDE AND CURRENT</p> <p>Hierarchy: 3.2.2.7</p> <p>Static/Dynamic: N/A</p> | <p style="text-align: center;">N/A</p> |

Notes: White-filled portions of point symbols are normally depicted as white opaque. Interior space within area graphics is normally transparent, unless otherwise depicted in the example graphic.

MIL-STD-2525C
APPENDIX C



TABLE C-III. METOC symbols - Continued.

| GRAPHIC | METOC GRAPHIC |
|---|--|
| <p>METOC.OCA.HYDGRY.TDECUR.H2OTRB</p> <p>METOC OCEANIC HYDROGRAPHY TIDE AND CURRENT WATER TURBULENCE</p> <p>Hierarchy: 3.2.2.7.1</p> <p><u>Parameters:</u></p> <ol style="list-style-type: none"> 1. Anchor Points. This graphic requires one anchor point. The point defines the geometric center of the graphic. 2. Size/Shape. Not applicable. 3. Orientation. The graphic is oriented upright on the display as shown in the example and operator-centered over the desired location. <p>Static/Dynamic: S</p> <p>Color: Gray wavy line</p> |  <p>WOS-TCCW--P----</p> |
| <p>METOC.OCA.HYDGRY.TDECUR.EBB</p> <p>METOC OCEANIC HYDROGRAPHY TIDE AND CURRENT CURRENT FLOW - EBB</p> <p>Hierarchy: 3.2.2.7.2</p> <p><u>Parameters:</u></p> <ol style="list-style-type: none"> 1. Anchor Points. This graphic requires a minimum of two anchor points to define the line. Additional points can be defined to extend the line. 2. Size/Shape. The points are typically connected with a curved line. The curvature of the line is operator defined. 3. Orientation. Orientation is determined by the anchor points. <p>Static/Dynamic: D</p> <p>Color: Grey arrow w/ no feather</p> |  <p>WO-DTCCCFE-L---</p> |

Notes: White-filled portions of point symbols are normally depicted as white opaque. Interior space within area graphics is normally transparent, unless otherwise depicted in the example graphic.

MIL-STD-2525C
APPENDIX C


TABLE C-III. METOC symbols - Continued.

| GRAPHIC | METOC GRAPHIC |
|--|--|
| <p>METOC.OCA.HYDGRY.TDECUR.FLOOD</p> <p>METOC OCEANIC HYDROGRAPHY TIDE AND CURRENT CURRENT FLOW - FLOOD</p> <p>Hierarchy: 3.2.2.7.3</p> <p><u>Parameters:</u></p> <ol style="list-style-type: none"> 1. Anchor Points. This graphic requires a minimum of two anchor points to define the line. Additional points can be defined to extend the line. 2. Size/Shape. The points are typically connected with a curved line. The curvature of the line is operator defined. 3. Orientation. Orientation is determined by the anchor points. <p>Static/Dynamic: D</p> <p>Color: Grey arrow w/ one feather</p> |  <p>WO-DTCCFF-L---</p> |
| <p>METOC.OCA.HYDGRY.TDECUR.TDEDP</p> <p>METOC OCEANIC HYDROGRAPHY TIDE AND CURRENT TIDE DATA POINT</p> <p>Hierarchy: 3.2.2.7.4</p> <p><u>Parameters:</u></p> <ol style="list-style-type: none"> 1. Anchor Points. This graphic requires one anchor point. The point defines the geometric center of the graphic. 2. Size/Shape. Not applicable. 3. Orientation. The graphic is oriented upright on the display as shown in the example and operator-centered over the desired location. <p>Static/Dynamic: S</p> <p>Color: Gray diamond</p> |  <p>WOS-TCCTD-P----</p> |

Notes: White-filled portions of point symbols are normally depicted as white opaque. Interior space within area graphics is normally transparent, unless otherwise depicted in the example graphic.

MIL-STD-2525C
APPENDIX C



TABLE C-III. METOC symbols - Continued.

| GRAPHIC | METOC GRAPHIC |
|---|--|
| <p>METOC.OCA.HYDGRY.TDECUR.TDEG</p> <p>METOC OCEANIC HYDROGRAPHY TIDE AND CURRENT TIDE GAUGE</p> <p>Hierarchy: 3.2.2.7.5</p> <p><u>Parameters:</u></p> <ol style="list-style-type: none"> 1. Anchor Points. This graphic requires one anchor point. The point defines the geometric center of the graphic. 2. Size/Shape. Not applicable. 3. Orientation. The graphic is oriented upright on the display as shown in the example and operator-centered over the desired location. <p>Static/Dynamic: S</p> <p>Color: Brown with Magenta</p> |  <p>WOS-TCCTG-P----</p> |
| <p>METOC.OCA.OCNGRY</p> <p>METOC OCEANIC OCEANOGRAPHY</p> <p>Hierarchy: 3.2.3</p> <p>Static/Dynamic: N/A</p> | <p>N/A</p> |
| <p>METOC.OCA.OCNGRY.BIOLUM</p> <p>METOC OCEANIC OCEANOGRAPHY BIOLUMINESCENCE</p> <p>Hierarchy: 3.2.3.1</p> <p>Static/Dynamic: N/A</p> | <p>N/A</p> |

Notes: White-filled portions of point symbols are normally depicted as white opaque. Interior space within area graphics is normally transparent, unless otherwise depicted in the example graphic.

MIL-STD-2525C
APPENDIX C



TABLE C-III. METOC symbols - Continued.

| GRAPHIC | METOC GRAPHIC |
|---|--|
| <p>METOC.OCA.OCNGRY.BIOLUM.VDR1-2</p> <p>METOC OCEANIC OCEANOGRAPHY BIOLUMINESCENCE VDR LEVEL 1-2</p> <p>Hierarchy: 3.2.3.1.1</p> <p><u>Parameters:</u></p> <ol style="list-style-type: none"> 1. Anchor Points. This graphic requires at least three anchor points to define the boundary of the area. Add as many points as necessary to reflect the size and shape of the area. 2. Size/Shape. Determined by the anchor points. The points are connected with a solid line. 3. Orientation. Not applicable. <p>Static/Dynamic: D</p> <p>Color: Dark Green RGB 26:153:77</p> |  <p>WO-DOBVA----A--</p> |
| <p>METOC.OCA.OCNGRY.BIOLUM.VDR2-3</p> <p>METOC OCEANIC OCEANOGRAPHY BIOLUMINESCENCE VDR LEVEL 2-3</p> <p>Hierarchy: 3.2.3.1.2</p> <p><u>Parameters:</u></p> <ol style="list-style-type: none"> 1. Anchor Points. This graphic requires at least three anchor points to define the boundary of the area. Add as many point as necessary to accurately reflect the size and shape of the area. 2. Size/Shape. Determined by the anchor points. The points are connected with a solid line. 3. Orientation. Not applicable. <p>Static/Dynamic: D</p> <p>Color: Light Green RGB 26:204:77</p> |  <p>WO-DOBVB----A--</p> |

Notes: White-filled portions of point symbols are normally depicted as white opaque. Interior space within area graphics is normally transparent, unless otherwise depicted in the example graphic.

MIL-STD-2525C
APPENDIX C



TABLE C-III. METOC symbols - Continued.

| GRAPHIC | METOC GRAPHIC |
|--|--|
| <p>METOC.OCA.OCNGRY.BIOLUM.VDR3-4</p> <p>METOC OCEANIC OCEANOGRAPHY BIOLUMINESCENCE VDR LEVEL 3-4</p> <p>Hierarchy: 3.2.3.1.3</p> <p><u>Parameters:</u></p> <ol style="list-style-type: none"> 1. Anchor Points. This graphic requires at least three anchor points to define the boundary of the area. Add as many points as necessary to accurately reflect the size and shape of the area. 2. Size/Shape. Determined by the anchor points. The points are connected with a solid line. 3. Orientation. Not applicable. <p>Static/Dynamic: D</p> <p>Color: Lime Green RGB 128:255:51</p> |  <p>WO-DOBVC----A--</p> |
| <p>METOC.OCA.OCNGRY.BIOLUM.VDR4-5</p> <p>METOC OCEANIC OCEANOGRAPHY BIOLUMINESCENCE VDR LEVEL 4-5</p> <p>Hierarchy: 3.2.3.1.4</p> <p><u>Parameters:</u></p> <ol style="list-style-type: none"> 1. Anchor Points. This graphic requires at least three anchor points to define the boundary of the area. Add as many points as necessary to accurately reflect the size and shape of the area. 2. Size/Shape. Determined by the anchor points. The points are connected with a solid line. 3. Orientation. Not applicable. <p>Static/Dynamic: D</p> <p>Color: Yellow-Green RGB 204:255:26</p> |  <p>WO-DOBVD----A--</p> |

Notes: White-filled portions of point symbols are normally depicted as white opaque. Interior space within area graphics is normally transparent, unless otherwise depicted in the example graphic.

MIL-STD-2525C
APPENDIX C



TABLE C-III. METOC symbols - Continued.

| GRAPHIC | METOC GRAPHIC |
|---|--|
| <p>METOC.OCA.OCNGRY.BIOLUM.VDR5-6</p> <p>METOC OCEANIC OCEANOGRAPHY BIOLUMINESCENCE VDR LEVEL 5-6</p> <p>Hierarchy: 3.2.3.1.5</p> <p><u>Parameters:</u></p> <ol style="list-style-type: none"> 1. Anchor Points. This graphic requires at least three anchor points to define the boundary of the area. Add as many points as necessary to accurately reflect the size and shape of the area. 2. Size/Shape. Determined by the anchor points. The points are connected with a solid line. 3. Orientation. Not applicable. <p>Static/Dynamic: D</p> <p>Color: Yellow RGB 255:255:0</p> |  <p>WO-DOBVE----A--</p> |
| <p>METOC.OCA.OCNGRY.BIOLUM.VDR6-7</p> <p>METOC OCEANIC OCEANOGRAPHY BIOLUMINESCENCE VDR LEVEL 6-7</p> <p>Hierarchy: 3.2.3.1.6</p> <p><u>Parameters:</u></p> <ol style="list-style-type: none"> 1. Anchor Points. This graphic requires at least three anchor points to define the boundary of the area. Add as many points as necessary to accurately reflect the size and shape of the area. 2. Size/Shape. Determined by the anchor points. The points are connected with a solid line. 3. Orientation. Not applicable. <p>Static/Dynamic: D</p> <p>Color: Gold RGB 255:204:0</p> |  <p>WO-DOBVF----A--</p> |

Notes: White-filled portions of point symbols are normally depicted as white opaque. Interior space within area graphics is normally transparent, unless otherwise depicted in the example graphic.

MIL-STD-2525C
APPENDIX C



TABLE C-III. METOC symbols - Continued.

| GRAPHIC | METOC GRAPHIC |
|---|--|
| <p>METOC.OCA.OCNGRY.BIOLUM.VDR7-8</p> <p>METOC OCEANIC OCEANOGRAPHY BIOLUMINESCENCE VDR LEVEL 7-8</p> <p>Hierarchy: 3.2.3.1.7</p> <p><u>Parameters:</u></p> <ol style="list-style-type: none"> 1. Anchor Points. This graphic requires at least three anchor points to define the boundary of the area. Add as many points as necessary to accurately reflect the size and shape of the area. 2. Size/Shape. Determined by the anchor points. The points are connected with a solid line. 3. Orientation. Not applicable. <p>Static/Dynamic: D</p> <p>Color: Light Orange RGB 255:128:0</p> |  <p>WO-DOBVG----A--</p> |
| <p>METOC.OCA.OCNGRY.BIOLUM.VDR8-9</p> <p>METOC OCEANIC OCEANOGRAPHY BIOLUMINESCENCE VDR LEVEL 8-9</p> <p>Hierarchy: 3.2.3.1.8</p> <p><u>Parameters:</u></p> <ol style="list-style-type: none"> 1. Anchor Points. This graphic requires at least three anchor points to define the boundary of the area. Add as many points as necessary to accurately reflect the size and shape of the area. 2. Size/Shape. Determined by the anchor points. The points are connected with a solid line. 3. Orientation. Not applicable. <p>Static/Dynamic: D</p> <p>Color: Dark Orange RGB 255:77:0</p> |  <p>WO-DOBVH----A--</p> |

Notes: White-filled portions of point symbols are normally depicted as white opaque. Interior space within area graphics is normally transparent, unless otherwise depicted in the example graphic.

MIL-STD-2525C
APPENDIX C

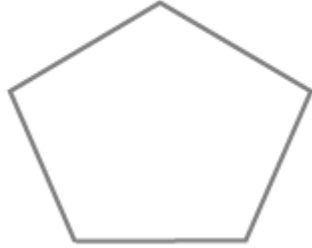
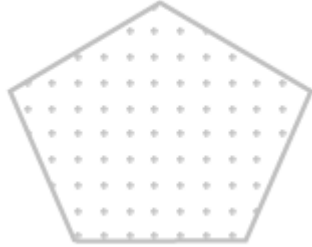
TABLE C-III. METOC symbols - Continued.

| GRAPHIC | METOC GRAPHIC |
|---|--|
| <p>METOC.OCA.OCNGRY.BIOLUM.VDR9-0</p> <p>METOC OCEANIC OCEANOGRAPHY BIOLUMINESCENCE VDR LEVEL 9-10</p> <p>Hierarchy: 3.2.3.1.9</p> <p><u>Parameters:</u></p> <ol style="list-style-type: none"> 1. Anchor Points. This graphic requires at least three anchor points to define the boundary of the area. Add as many points as necessary to accurately reflect the size and shape of the area. 2. Size/Shape. Determined by the anchor points. The points are connected with a solid line. 3. Orientation. Not applicable. <p>Static/Dynamic: D</p> <p>Color: Red RGB 255:0:0</p> |  <p>WO-DOBVI----A--</p> |
| <p>METOC.OCA.OCNGRY.BEHSPE</p> <p>METOC OCEANIC OCEANOGRAPHY BEACH SLOPE</p> <p>Hierarchy: 3.2.3.2</p> <p>Static/Dynamic: N/A</p> | <p>N/A</p> |
| <p>METOC.OCA.OCNGRY.BEHSPE.FLT</p> <p>METOC OCEANIC OCEANOGRAPHY BEACH SLOPE FLAT</p> <p>Hierarchy: 3.2.3.2.1</p> <p><u>Parameters:</u></p> <ol style="list-style-type: none"> 1. Anchor Points. This graphic requires at least three anchor points to define the boundary of the area. Add as many points as necessary to accurately reflect the size and shape of the area. 2. Size/Shape. Determined by the anchor points. The points are connected with a solid line. 3. Orientation. Not applicable. <p>Static/Dynamic: D</p> <p>Color: Light Gray</p> |  <p>WO-DBSF-----A--</p> |

Notes: White-filled portions of point symbols are normally depicted as white opaque. Interior space within area graphics is normally transparent, unless otherwise depicted in the example graphic.

MIL-STD-2525C
APPENDIX C

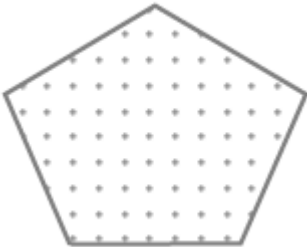
TABLE C-III. METOC symbols - Continued.

| GRAPHIC | METOC GRAPHIC |
|--|--|
| <p>METOC.OCA.OCNGRY.BEHSPE.GTL</p> <p>METOC OCEANIC OCEANOGRAPHY BEACH SLOPE GENTLE</p> <p>Hierarchy: 3.2.3.2.2</p> <p><u>Parameters:</u></p> <ol style="list-style-type: none"> 1. Anchor Points. This graphic requires at least three anchor points to define the boundary of the area. Add as many points as necessary to accurately reflect the size and shape of the area. 2. Size/Shape. Determined by the anchor points. The points are connected with a solid line. 3. Orientation. Not applicable. <p>Static/Dynamic: D</p> <p>Color: Dark Grey</p> |  <p>WO-DBSG-----A--</p> |
| <p>METOC.OCA.OCNGRY.BEHSPE.MOD</p> <p>METOC OCEANIC OCEANOGRAPHY BEACH SLOPE MODERATE</p> <p>Hierarchy: 3.2.3.2.3</p> <p><u>Parameters:</u></p> <ol style="list-style-type: none"> 1. Anchor Points. This graphic requires at least three anchor points to define the boundary of the area. Add as many points as necessary to accurately reflect the size and shape of the area. 2. Size/Shape. Determined by the anchor points. The points are connected with a solid line. 3. Orientation. Not applicable. <p>Static/Dynamic: D</p> <p>Color: Light Gray</p> <p>Light Gray Dot Fill with Gray Outline</p> |  <p>WO-DBSM-----A--</p> |

Notes: White-filled portions of point symbols are normally depicted as white opaque. Interior space within area graphics is normally transparent, unless otherwise depicted in the example graphic.

MIL-STD-2525C
APPENDIX C



TABLE C-III. METOC symbols - Continued.

| GRAPHIC | METOC GRAPHIC |
|---|--|
| <p>METOC.OCA.OCNGRY.BEHSPE.STP</p> <p>METOC OCEANIC OCEANOGRAPHY BEACH SLOPE STEEP</p> <p>Hierarchy: 3.2.3.2.4</p> <p><u>Parameters:</u></p> <ol style="list-style-type: none"> 1. Anchor Points. This graphic requires at least three anchor points to define the boundary of the area. Add as many points as necessary to accurately reflect the size and shape of the area. 2. Size/Shape. Determined by the anchor points. The points are connected with a solid line. 3. Orientation. Not applicable. <p>Static/Dynamic: D</p> <p>Color: Dark Gray</p> <p>Dark Gray Dot Fill w/ Gray Outline</p> |  <p>WO-DBST-----A--</p> |
| <p>METOC.OCA.GPHY</p> <p>METOC OCEANIC GEOPHYSICS/ACOUSTICS</p> <p>Hierarchy: 3.2.4</p> <p>Static/Dynamic: N/A</p> | <p>N/A</p> |
| <p>METOC.OCA.GPHY.MNEWBD</p> <p>METOC OCEANIC GEOPHYSICS/ACOUSTICS MINE WARFARE BOTTOM DESCRIPTORS</p> <p>Hierarchy: 3.2.4.1</p> <p>Static/Dynamic: N/A</p> | <p>N/A</p> |
| <p>METOC.OCA.GPHY.MNEWBD.MIWBS</p> <p>METOC OCEANIC GEOPHYSICS/ACOUSTICS MINE WARFARE BOTTOM DESCRIPTORS MIW-BOTTOM SEDIMENTS</p> <p>Hierarchy: 3.2.4.1.1</p> <p>Static/Dynamic: N/A</p> | <p>N/A</p> |

Notes: White-filled portions of point symbols are normally depicted as white opaque. Interior space within area graphics is normally transparent, unless otherwise depicted in the example graphic.

MIL-STD-2525C
APPENDIX C



TABLE C-III. METOC symbols - Continued.

| GRAPHIC | METOC GRAPHIC |
|---|--|
| <p>METOC.OCA.GPHY.MNEWBD.MIWBS.SLDRCK</p> <p>METOC OCEANIC GEOPHYSICS/ACOUSTICS MINE WARFARE BOTTOM DESCRIPTORS MIW-BOTTOM SEDIMENTS SOLID ROCK</p> <p>Hierarchy: 3.2.4.1.1.1</p> <p><u>Parameters:</u></p> <ol style="list-style-type: none"> 1. Anchor Points. This graphic requires at least three anchor points to define the boundary of the area. Add as many points as necessary to accurately reflect the size and shape of the area. 2. Size/Shape. Determined by the anchor points. The points are connected with a solid line. 3. Orientation. Not applicable. <p>Static/Dynamic: D</p> <p>Color: Purple</p> |  <p>WO-DGMSR----A--</p> |
| <p>METOC.OCA.GPHY.MNEWBD.MIWBS.CLAY</p> <p>METOC OCEANIC GEOPHYSICS/ACOUSTICS MINE WARFARE BOTTOM DESCRIPTORS MIW-BOTTOM SEDIMENTS CLAY</p> <p>Hierarchy: 3.2.4.1.1.2</p> <p><u>Parameters:</u></p> <ol style="list-style-type: none"> 1. Anchor Points. This graphic requires at least three anchor points to define the boundary of the area. Add as many points as necessary to accurately reflect the size and shape of the area. 2. Size/Shape. Determined by the anchor points. The points are connected with a solid line. 3. Orientation. Not applicable. <p>Static/Dynamic: D</p> <p>Color: Periwinkle RGB 100:130:255</p> |  <p>WO-DGMSC----A--</p> |

Notes: White-filled portions of point symbols are normally depicted as white opaque. Interior space within area graphics is normally transparent, unless otherwise depicted in the example graphic.

MIL-STD-2525C
APPENDIX C



TABLE C-III. METOC symbols - Continued.

| GRAPHIC | METOC GRAPHIC |
|---|--|
| <p>METOC.OCA.GPHY.MNEWBD.MIWBS.VCSESD</p> <p>METOC OCEANIC GEOPHYSICS/ACOUSTICS MINE WARFARE BOTTOM DESCRIPTORS MIW-BOTTOM SEDIMENTS VERY COARSE SAND</p> <p>Hierarchy: 3.2.4.1.1.3</p> <p><u>Parameters:</u></p> <ol style="list-style-type: none"> 1. Anchor Points. This graphic requires at least three anchor points to define the boundary of the area. Add as many points as necessary to accurately reflect the size and shape of the area. 2. Size/Shape. Determined by the anchor points. The points are connected with a solid line. 3. Orientation. Not applicable. <p>Static/Dynamic: D</p> <p>Color: Gold RGB 255:180:0</p> |  <p>WO-DGMSSVS--A--</p> |
| <p>METOC.OCA.GPHY.MNEWBD.MIWBS.CSESD</p> <p>METOC OCEANIC GEOPHYSICS/ACOUSTICS MINE WARFARE BOTTOM DESCRIPTORS MIW-BOTTOM SEDIMENTS COARSE SAND</p> <p>Hierarchy: 3.2.4.1.1.4</p> <p><u>Parameters:</u></p> <ol style="list-style-type: none"> 1. Anchor Points. This graphic requires at least three anchor points to define the boundary of the area. Add as many points as necessary to accurately reflect the size and shape of the area. 2. Size/Shape. Determined by the anchor points. The points are connected with a solid line. 3. Orientation. Not applicable. <p>Static/Dynamic: D</p> <p>Color: Light Gold RGB 255:215:0</p> |  <p>WO-DGMSSC---A--</p> |

Notes: White-filled portions of point symbols are normally depicted as white opaque. Interior space within area graphics is normally transparent, unless otherwise depicted in the example graphic.

MIL-STD-2525C
APPENDIX C



TABLE C-III. METOC symbols - Continued.

| GRAPHIC | METOC GRAPHIC |
|---|--|
| <p>METOC.OCA.GPHY.MNEWBD.MIWBS.MDMSD</p> <p>METOC OCEANIC GEOPHYSICS/ACOUSTICS MINE WARFARE BOTTOM DESCRIPTORS MIW-BOTTOM SEDIMENTS MEDIUM SAND</p> <p>Hierarchy: 3.2.4.1.1.5</p> <p><u>Parameters:</u></p> <ol style="list-style-type: none"> 1. Anchor Points. This graphic requires at least three anchor points to define the boundary of the area. Add as many points as necessary to accurately reflect the size and shape of the area. 2. Size/Shape. Determined by the anchor points. The points are connected with a solid line. 3. Orientation. Not applicable. <p>Static/Dynamic: D</p> <p>Color: Yellow RGB 255:235:0</p> |  <p>WO-DGMSSM---A--</p> |
| <p>METOC.OCA.GPHY.MNEWBD.MIWBS.FNESD</p> <p>METOC OCEANIC GEOPHYSICS/ACOUSTICS MINE WARFARE BOTTOM DESCRIPTORS MIW-BOTTOM SEDIMENTS FINE SAND</p> <p>Hierarchy: 3.2.4.1.1.6</p> <p><u>Parameters:</u></p> <ol style="list-style-type: none"> 1. Anchor Points. This graphic requires at least three anchor points to define the boundary of the area. Add as many points as necessary to accurately reflect the size and shape of the area. 2. Size/Shape. Determined by the anchor points. The points are connected with a solid line. 3. Orientation. Not applicable. <p>Static/Dynamic: D</p> <p>Color: Light Yellow RGB 255:255:140</p> |  <p>WO-DGMSSF---A--</p> |

Notes: White-filled portions of point symbols are normally depicted as white opaque. Interior space within area graphics is normally transparent, unless otherwise depicted in the example graphic.

MIL-STD-2525C
APPENDIX C



TABLE C-III. METOC symbols - Continued.

| GRAPHIC | METOC GRAPHIC |
|--|--|
| <p>METOC.OCA.GPHY.MNEWBD.MIWBS.VFNESD</p> <p>METOC OCEANIC GEOPHYSICS/ACOUSTICS MINE WARFARE BOTTOM DESCRIPTORS MIW-BOTTOM SEDIMENTS VERY FINE SAND</p> <p>Hierarchy: 3.2.4.1.1.7</p> <p><u>Parameters:</u></p> <ol style="list-style-type: none"> 1. Anchor Points. This graphic requires at least three anchor points to define the boundary of the area. Add as many points as necessary to accurately reflect the size and shape of the area. 2. Size/Shape. Determined by the anchor points. The points are connected with a solid line. 3. Orientation. Not applicable. <p>Static/Dynamic: D</p> <p>Color: Pale Yellow RGB 255:255:220</p> |  <p>WO-DGMSSVF--A--</p> |
| <p>METOC.OCA.GPHY.MNEWBD.MIWBS.VFNSLT</p> <p>METOC OCEANIC GEOPHYSICS/ACOUSTICS MINE WARFARE BOTTOM DESCRIPTORS MIW-BOTTOM SEDIMENTS VERY FINE SILT</p> <p>Hierarchy: 3.2.4.1.1.8</p> <p><u>Parameters:</u></p> <ol style="list-style-type: none"> 1. Anchor Points. This graphic requires at least three anchor points to define the boundary of the area. Add as many points as necessary to accurately reflect the size and shape of the area. 2. Size/Shape. Determined by the anchor points. The points are connected with a solid line. 3. Orientation. Not applicable. <p>Static/Dynamic: D</p> <p>Color: Turquoise RGB 0:215:255</p> |  <p>WO-DGMSIVF--A--</p> |

Notes: White-filled portions of point symbols are normally depicted as white opaque. Interior space within area graphics is normally transparent, unless otherwise depicted in the example graphic.

MIL-STD-2525C
APPENDIX C



TABLE C-III. METOC symbols - Continued.

| GRAPHIC | METOC GRAPHIC |
|---|--|
| <p>METOC.OCA.GPHY.MNEWBD.MIWBS.FNESLT</p> <p>METOC OCEANIC GEOPHYSICS/ACOUSTICS MINE WARFARE BOTTOM DESCRIPTORS MIW-BOTTOM SEDIMENTS FINE SILT</p> <p>Hierarchy: 3.2.4.1.1.9</p> <p><u>Parameters:</u></p> <ol style="list-style-type: none"> 1. Anchor Points. This graphic requires at least three anchor points to define the boundary of the area. Add as many points as necessary to accurately reflect the size and shape of the area. 2. Size/Shape. Determined by the anchor points. The points are connected with a solid line. 3. Orientation. Not applicable. <p>Static/Dynamic: D</p> <p>Color: Aquamarine RGB 25:255:230</p> |  <p>WO-DGMSIF---A--</p> |
| <p>METOC.OCA.GPHY.MNEWBD.MIWBS.MDMSLT</p> <p>METOC OCEANIC GEOPHYSICS/ACOUSTICS MINE WARFARE BOTTOM DESCRIPTORS MIW-BOTTOM SEDIMENTS MEDIUM SILT</p> <p>Hierarchy: 3.2.4.1.1.10</p> <p><u>Parameters:</u></p> <ol style="list-style-type: none"> 1. Anchor Points. This graphic requires at least three anchor points to define the boundary of the area. Add as many points as necessary to accurately reflect the size and shape of the area. 2. Size/Shape. Determined by the anchor points. The points are connected with a solid line. 3. Orientation. Not applicable. <p>Static/Dynamic: D</p> <p>Color: Green RGB 0:255:0</p> |  <p>WO-DGMSIM---A--</p> |

Notes: White-filled portions of point symbols are normally depicted as white opaque. Interior space within area graphics is normally transparent, unless otherwise depicted in the example graphic.

MIL-STD-2525C
APPENDIX C



TABLE C-III. METOC symbols - Continued.

| GRAPHIC | METOC GRAPHIC |
|---|--|
| <p>METOC.OCA.GPHY.MNEWBD.MIWBS.CSESLT</p> <p>METOC OCEANIC GEOPHYSICS/ACOUSTICS MINE WARFARE BOTTOM DESCRIPTORS MIW-BOTTOM SEDIMENTS COARSE SILT</p> <p>Hierarchy: 3.2.4.1.1.11</p> <p><u>Parameters:</u></p> <ol style="list-style-type: none"> 1. Anchor Points. This graphic requires at least three anchor points to define the boundary of the area. Add as many points as necessary to accurately reflect the size and shape of the area. 2. Size/Shape. Determined by the anchor points. The points are connected with a solid line. 3. Orientation. Not applicable. <p>Static/Dynamic: D</p> <p>Color: Lime Green RGB 200:255:105</p> |  <p>WO-DGMSIC---A--</p> |
| <p>METOC.OCA.GPHY.MNEWBD.MIWBS.BLDS</p> <p>METOC OCEANIC GEOPHYSICS/ACOUSTICS MINE WARFARE BOTTOM DESCRIPTORS MIW-BOTTOM SEDIMENTS BOULDERS</p> <p>Hierarchy: 3.2.4.1.1.12</p> <p><u>Parameters:</u></p> <ol style="list-style-type: none"> 1. Anchor Points. This graphic requires at least three anchor points to define the boundary of the area. Add as many points as necessary to accurately reflect the size and shape of the area. 2. Size/Shape. Determined by the anchor points. The points are connected with a solid line. 3. Orientation. Not applicable. <p>Static/Dynamic: D</p> <p>Color: Red RGB 255:0:0</p> |  <p>WO-DGMSB----A--</p> |

Notes: White-filled portions of point symbols are normally depicted as white opaque. Interior space within area graphics is normally transparent, unless otherwise depicted in the example graphic.

MIL-STD-2525C
APPENDIX C



TABLE C-III. METOC symbols - Continued.

| GRAPHIC | METOC GRAPHIC |
|--|--|
| <p>METOC.OCA.GPHY.MNEWBD.MIWBS.COBLOS</p> <p>METOC OCEANIC GEOPHYSICS/ACOUSTICS MINE WARFARE BOTTOM DESCRIPTORS MIW-BOTTOM SEDIMENTS COBBLES, OYSTER SHELLS</p> <p>Hierarchy: 3.2.4.1.1.13</p> <p><u>Parameters:</u></p> <ol style="list-style-type: none"> 1. Anchor Points. This graphic requires at least three anchor points to define the boundary of the area. Add as many points as necessary to accurately reflect the size and shape of the area. 2. Size/Shape. Determined by the anchor points. The points are connected with a solid line. 3. Orientation. Not applicable. <p>Static/Dynamic: D</p> <p>Color: Dark Peach RGB 255:150:150</p> |  <p>WO-DGMS-CO--A--</p> |
| <p>METOC.OCA.GPHY.MNEWBD.MIWBS.PBLSHE</p> <p>METOC OCEANIC GEOPHYSICS/ACOUSTICS MINE WARFARE BOTTOM DESCRIPTORS MIW-BOTTOM SEDIMENTS PEBBLES, SHELLS</p> <p>Hierarchy: 3.2.4.1.1.14</p> <p><u>Parameters:</u></p> <ol style="list-style-type: none"> 1. Anchor Points. This graphic requires at least three anchor points to define the boundary of the area. Add as many points as necessary to accurately reflect the size and shape of the area. 2. Size/Shape. Determined by the anchor points. The points are connected with a solid line. 3. Orientation. Not applicable. <p>Static/Dynamic: D</p> <p>Color: Peach RGB 255:190:190</p> |  <p>WO-DGMS-PH--A--</p> |

Notes: White-filled portions of point symbols are normally depicted as white opaque. Interior space within area graphics is normally transparent, unless otherwise depicted in the example graphic.

MIL-STD-2525C
APPENDIX C



TABLE C-III. METOC symbols - Continued.

| GRAPHIC | METOC GRAPHIC |
|--|--|
| <p>METOC.OCA.GPHY.MNEWBD.MIWBS.SD&SHE</p> <p>METOC OCEANIC GEOPHYSICS/ACOUSTICS MINE WARFARE BOTTOM DESCRIPTORS MIW-BOTTOM SEDIMENTS SAND AND SHELLS</p> <p>Hierarchy: 3.2.4.1.1.15</p> <p><u>Parameters:</u></p> <ol style="list-style-type: none"> 1. Anchor Points. This graphic requires at least three anchor points to define the boundary of the area. Add as many points as necessary to accurately reflect the size and shape of the area. 2. Size/Shape. Determined by the anchor points. The points are connected with a solid line. 3. Orientation. Not applicable. <p>Static/Dynamic: D</p> <p>Color: Light Peach RGB 255:220:220</p> |  <p>WO-DGMS-SH--A--</p> |
| <p>METOC.OCA.GPHY.MNEWBD.MIWBS.LND</p> <p>METOC OCEANIC GEOPHYSICS/ACOUSTICS MINE WARFARE BOTTOM DESCRIPTORS MIW-BOTTOM SEDIMENTS LAND</p> <p>Hierarchy: 3.2.4.1.1.16</p> <p><u>Parameters:</u></p> <ol style="list-style-type: none"> 1. Anchor Points. This graphic requires at least three anchor points to define the boundary of the area. Add as many points as necessary to accurately reflect the size and shape of the area. 2. Size/Shape. Determined by the anchor points. The points are connected with a solid line. 3. Orientation. Not applicable. <p>Static/Dynamic: D</p> <p>Color: Grey RGB 220:220:220</p> |  <p>WO-DGML-----A--</p> |

Notes: White-filled portions of point symbols are normally depicted as white opaque. Interior space within area graphics is normally transparent, unless otherwise depicted in the example graphic.

MIL-STD-2525C
APPENDIX C



TABLE C-III. METOC symbols - Continued.

| GRAPHIC | METOC GRAPHIC |
|--|--|
| <p>METOC.OCA.GPHY.MNEWBD.MIWBS.NODAT</p> <p>METOC OCEANIC GEOPHYSICS/ACOUSTICS MINE WARFARE BOTTOM DESCRIPTORS MIW-BOTTOM SEDIMENTS NO DATA</p> <p>Hierarchy: 3.2.4.1.1.17</p> <p><u>Parameters:</u></p> <ol style="list-style-type: none"> 1. Anchor Points. This graphic requires at least three anchor points to define the boundary of the area. Add as many points as necessary to accurately reflect the size and shape of the area. 2. Size/Shape. Determined by the anchor points. The points are connected with a solid line. 3. Orientation. Not applicable. <p>Static/Dynamic: D</p> <p>Color: Light Grey RGB 230:230:230</p> |  <p>WO-DGMN----A--</p> |
| <p>METOC.OCA.GPHY.MNEWBD.BTMRGN</p> <p>METOC OCEANIC GEOPHYSICS/ACOUSTICS MINE WARFARE BOTTOM DESCRIPTORS BOTTOM ROUGHNESS</p> <p>Hierarchy: 3.2.4.1.2</p> <p>Static/Dynamic: N/A</p> | <p>N/A</p> |
| <p>METOC.OCA.GPHY.MNEWBD.BTMRGN.SMH</p> <p>METOC OCEANIC GEOPHYSICS/ACOUSTICS MINE WARFARE BOTTOM DESCRIPTORS BOTTOM ROUGHNESS SMOOTH</p> <p>Hierarchy: 3.2.4.1.2.1</p> <p><u>Parameters:</u></p> <ol style="list-style-type: none"> 1. Anchor Points. This graphic requires at least three anchor points to define the boundary of the area. Add as many points as necessary to accurately reflect the size and shape of the area. 2. Size/Shape. Determined by the anchor points. The points are connected with a solid line. 3. Orientation. Not applicable. <p>Static/Dynamic: D</p> <p>Color: Green</p> |  <p>WO-DGMRS----A--</p> |

Notes: White-filled portions of point symbols are normally depicted as white opaque. Interior space within area graphics is normally transparent, unless otherwise depicted in the example graphic.

MIL-STD-2525C
APPENDIX C



TABLE C-III. METOC symbols - Continued.

| GRAPHIC | METOC GRAPHIC |
|--|--|
| <p>METOC.OCA.GPHY.MNEWBD.BTMRGN.MOD</p> <p>METOC OCEANIC GEOPHYSICS/ACOUSTICS MINE WARFARE BOTTOM DESCRIPTORS BOTTOM ROUGHNESS MODERATE</p> <p>Hierarchy: 3.2.4.1.2.2</p> <p><u>Parameters:</u></p> <p>1. Anchor Points. This graphic requires at least three anchor points to define the boundary of the area. Add as many points as necessary to accurately reflect the size and shape of the area.</p> <p>2. Size/Shape. Determined by the anchor points. The points are connected with a solid line.</p> <p>3. Orientation. Not applicable.</p> <p>Static/Dynamic: D</p> <p>Color: Yellow</p> |  <p>WO-DGMRM----A--</p> |
| <p>METOC.OCA.GPHY.MNEWBD.BTMRGN.RGH</p> <p>METOC OCEANIC GEOPHYSICS/ACOUSTICS MINE WARFARE BOTTOM DESCRIPTORS BOTTOM ROUGHNESS ROUGH</p> <p>Hierarchy: 3.2.4.1.2.3</p> <p><u>Parameters:</u></p> <p>1. Anchor Points. This graphic requires at least three anchor points to define the boundary of the area. Add as many points as necessary to accurately reflect the size and shape of the area.</p> <p>2. Size/Shape. Determined by the anchor points. The points are connected with a solid line.</p> <p>3. Orientation. Not applicable.</p> <p>Static/Dynamic: D</p> <p>Color: Red</p> |  <p>WO-DGMRR----A--</p> |
| <p>METOC.OCA.GPHY.MNEWBD.CTRB</p> <p>METOC OCEANIC GEOPHYSICS/ACOUSTICS MINE WARFARE BOTTOM DESCRIPTORS CLUTTER (BOTTOM)</p> <p>Hierarchy: 3.2.4.1.3</p> <p>Static/Dynamic: N/A</p> | <p>N/A</p> |

Notes: White-filled portions of point symbols are normally depicted as white opaque. Interior space within area graphics is normally transparent, unless otherwise depicted in the example graphic.

MIL-STD-2525C
APPENDIX C



TABLE C-III. METOC symbols - Continued.

| GRAPHIC | METOC GRAPHIC |
|---|--|
| <p>METOC.OCA.GPHY.MNEWBD.CTRB.LW</p> <p>METOC OCEANIC GEOPHYSICS/ACOUSTICS MINE WARFARE BOTTOM DESCRIPTORS CLUTTER (BOTTOM) LOW</p> <p>Hierarchy: 3.2.4.1.3.1</p> <p><u>Parameters:</u></p> <ol style="list-style-type: none"> 1. Anchor Points. This graphic requires at least three anchor points to define the boundary of the area. Add as many points as necessary to accurately reflect the size and shape of the area. 2. Size/Shape. Determined by the anchor points. The points are connected with a solid line. 3. Orientation. Not applicable. <p>Static/Dynamic: D</p> <p>Color: Green</p> |  <p>WO-DGMCL----A--</p> |
| <p>METOC.OCA.GPHY.MNEWBD.CTRB.MDM</p> <p>METOC OCEANIC GEOPHYSICS/ACOUSTICS MINE WARFARE BOTTOM DESCRIPTORS CLUTTER (BOTTOM) MEDIUM</p> <p>Hierarchy: 3.2.4.1.3.2</p> <p><u>Parameters:</u></p> <ol style="list-style-type: none"> 1. Anchor Points. This graphic requires at least three anchor points to define the boundary of the area. Add as many points as necessary to accurately reflect the size and shape of the area. 2. Size/Shape. Determined by the anchor points. The points are connected with a solid line. 3. Orientation. Not applicable. <p>Static/Dynamic: D</p> <p>Color: Yellow</p> |  <p>WO-DGMCM----A--</p> |

Notes: White-filled portions of point symbols are normally depicted as white opaque. Interior space within area graphics is normally transparent, unless otherwise depicted in the example graphic.

MIL-STD-2525C
APPENDIX C



TABLE C-III. METOC symbols - Continued.

| GRAPHIC | METOC GRAPHIC |
|--|--|
| <p>METOC.OCA.GPHY.MNEWBD.CTRB.HGH</p> <p>METOC OCEANIC GEOPHYSICS/ACOUSTICS MINE WARFARE BOTTOM DESCRIPTORS CLUTTER (BOTTOM) HIGH</p> <p>Hierarchy: 3.2.4.1.3.3</p> <p><u>Parameters:</u></p> <p>1. Anchor Points. This graphic requires at least three anchor points to define the boundary of the area. Add as many points as necessary to accurately reflect the size and shape of the area.</p> <p>2. Size/Shape. Determined by the anchor points. The points are connected with a solid line.</p> <p>3. Orientation. Not applicable.</p> <p>Static/Dynamic: D</p> <p>Color: Red</p> |  <p>WO-DGMCH---A--</p> |
| <p>METOC.OCA.GPHY.MNEWBD.IMTBUR</p> <p>METOC OCEANIC GEOPHYSICS/ACOUSTICS MINE WARFARE BOTTOM DESCRIPTORS IMPACT BURIAL</p> <p>Hierarchy: 3.2.4.1.4</p> <p>Static/Dynamic: N/A</p> | <p>N/A</p> |
| <p>METOC.OCA.GPHY.MNEWBD.IMTBUR.0%</p> <p>METOC OCEANIC GEOPHYSICS/ACOUSTICS MINE WARFARE BOTTOM DESCRIPTORS IMPACT BURIAL 0%</p> <p>Hierarchy: 3.2.4.1.4.1</p> <p><u>Parameters:</u></p> <p>1. Anchor Points. This graphic requires at least three anchor points to define the boundary of the area. Add as many points as necessary to accurately reflect the size and shape of the area.</p> <p>2. Size/Shape. Determined by the anchor points. The points are connected with a solid line.</p> <p>3. Orientation. Not applicable.</p> <p>Static/Dynamic: D</p> <p>Color: Blue RGB 0:0:255</p> |  <p>WO-DGMIBA---A--</p> |

Notes: White-filled portions of point symbols are normally depicted as white opaque. Interior space within area graphics is normally transparent, unless otherwise depicted in the example graphic.

MIL-STD-2525C
APPENDIX C



TABLE C-III. METOC symbols - Continued.

| GRAPHIC | METOC GRAPHIC |
|--|--|
| <p>METOC.OCA.GPHY.MNEWBD.IMTBUR.0-10%</p> <p>METOC OCEANIC GEOPHYSICS/ACOUSTICS MINE WARFARE BOTTOM DESCRIPTORS IMPACT BURIAL 0-10%</p> <p>Hierarchy: 3.2.4.1.4.2</p> <p><u>Parameters:</u></p> <p>1. Anchor Points. This graphic requires at least three anchor points to define the boundary of the area. Add as many points as necessary to accurately reflect the size and shape of the area.</p> <p>2. Size/Shape. Determined by the anchor points. The points are connected with a solid line.</p> <p>3. Orientation. Not applicable.</p> <p>Static/Dynamic: D</p> <p>Color: Green RGB 0:255:0</p> |  <p>WO-DGMIBB---A--</p> |
| <p>METOC.OCA.GPHY.MNEWBD.IMTBUR.10-20%</p> <p>METOC OCEANIC GEOPHYSICS/ACOUSTICS MINE WARFARE BOTTOM DESCRIPTORS IMPACT BURIAL 10-20%</p> <p>Hierarchy: 3.2.4.1.4.3</p> <p><u>Parameters:</u></p> <p>1. Anchor Points. This graphic requires at least three anchor points to define the boundary of the area. Add as many points as necessary to accurately reflect the size and shape of the area.</p> <p>2. Size/Shape. Determined by the anchor points. The points are connected with a solid line.</p> <p>3. Orientation. Not applicable.</p> <p>Static/Dynamic: D</p> <p>Color: Yellow RGB 255:255:0</p> |  <p>WO-DGMIBC---A--</p> |

Notes: White-filled portions of point symbols are normally depicted as white opaque. Interior space within area graphics is normally transparent, unless otherwise depicted in the example graphic.

MIL-STD-2525C
APPENDIX C



TABLE C-III. METOC symbols - Continued.

| GRAPHIC | METOC GRAPHIC |
|--|--|
| <p>METOC.OCA.GPHY.MNEWBD.IMTBUR.20-75%</p> <p>METOC OCEANIC GEOPHYSICS/ACOUSTICS MINE WARFARE BOTTOM DESCRIPTORS IMPACT BURIAL 20-75%</p> <p>Hierarchy: 3.2.4.1.4.4</p> <p><u>Parameters:</u></p> <p>1. Anchor Points. This graphic requires at least three anchor points to define the boundary of the area. Add as many points as necessary to accurately reflect the size and shape of the area.</p> <p>2. Size/Shape. Determined by the anchor points. The points are connected with a solid line.</p> <p>3. Orientation. Not applicable.</p> <p>Static/Dynamic: D</p> <p>Color: Orange RGB 255:127:0</p> |  <p>WO-DGMIBD---A--</p> |
| <p>METOC.OCA.GPHY.MNEWBD.IMTBUR.>75%</p> <p>METOC OCEANIC GEOPHYSICS/ACOUSTICS MINE WARFARE BOTTOM DESCRIPTORS IMPACT BURIAL >75%</p> <p>Hierarchy: 3.2.4.1.4.5</p> <p><u>Parameters:</u></p> <p>1. Anchor Points. This graphic requires at least three anchor points to define the boundary of the area. Add as many points as necessary to accurately reflect the size and shape of the area.</p> <p>2. Size/Shape. Determined by the anchor points. The points are connected with a solid line.</p> <p>3. Orientation. Not applicable.</p> <p>Static/Dynamic: D</p> <p>Color: Red RGB 255:0:00</p> |  <p>WO-DGMIBE---A--</p> |
| <p>METOC.OCA.GPHY.MNEWBD.MIWBC</p> <p>METOC OCEANIC GEOPHYSICS/ACOUSTICS MINE WARFARE BOTTOM DESCRIPTORS MIW BOTTOM CATEGORY</p> <p>Hierarchy: 3.2.4.1.5</p> <p>Static/Dynamic: N/A</p> | <p>N/A</p> |

Notes: White-filled portions of point symbols are normally depicted as white opaque. Interior space within area graphics is normally transparent, unless otherwise depicted in the example graphic.

MIL-STD-2525C
APPENDIX C



TABLE C-III. METOC symbols - Continued.

| GRAPHIC | METOC GRAPHIC |
|--|--|
| <p>METOC.OCA.GPHY.MNEWBD.MIWBC.A</p> <p>METOC OCEANIC GEOPHYSICS/ACOUSTICS MINE WARFARE BOTTOM DESCRIPTORS MIW BOTTOM CATEGORY A</p> <p>Hierarchy: 3.2.4.1.5.1</p> <p><u>Parameters:</u></p> <ol style="list-style-type: none"> 1. Anchor Points. This graphic requires at least three anchor points to define the boundary of the area. Add as many points as necessary to accurately reflect the size and shape of the area. 2. Size/Shape. Determined by the anchor points. The points are connected with a solid line. 3. Orientation. Not applicable. <p>Static/Dynamic: D</p> <p>Color: Green</p> |  <p>WO-DGMBCA---A--</p> |
| <p>METOC.OCA.GPHY.MNEWBD.MIWBC.B</p> <p>METOC OCEANIC GEOPHYSICS/ACOUSTICS MINE WARFARE BOTTOM DESCRIPTORS MIW BOTTOM CATEGORY B</p> <p>Hierarchy: 3.2.4.1.5.2</p> <p><u>Parameters:</u></p> <ol style="list-style-type: none"> 1. Anchor Points. This graphic requires at least three anchor points to define the boundary of the area. Add as many points as necessary to accurately reflect the size and shape of the area. 2. Size/Shape. Determined by the anchor points. The points are connected with a solid line. 3. Orientation. Not applicable. <p>Static/Dynamic: D</p> <p>Color: Yellow</p> |  <p>WO-DGMBCB---A--</p> |

Notes: White-filled portions of point symbols are normally depicted as white opaque. Interior space within area graphics is normally transparent, unless otherwise depicted in the example graphic.

MIL-STD-2525C
APPENDIX C



TABLE C-III. METOC symbols - Continued.

| GRAPHIC | METOC GRAPHIC |
|--|--|
| <p>METOC.OCA.GPHY.MNEWBD.MIWBC.C</p> <p>METOC OCEANIC GEOPHYSICS/ACOUSTICS MINE WARFARE BOTTOM DESCRIPTORS MIW BOTTOM CATEGORY C</p> <p>Hierarchy: 3.2.4.1.5.3</p> <p><u>Parameters:</u></p> <p>1. Anchor Points. This graphic requires at least three anchor points to define the boundary of the area. Add as many points as necessary to accurately reflect the size and shape of the area.</p> <p>2. Size/Shape. Determined by the anchor points. The points are connected with a solid line.</p> <p>3. Orientation. Not applicable.</p> <p>Static/Dynamic: D</p> <p>Color: Red</p> |  <p>WO-DGMBCC---A--</p> |
| <p>METOC.OCA.GPHY.MNEWBD.MIWBT</p> <p>METOC OCEANIC GEOPHYSICS/ACOUSTICS MINE WARFARE BOTTOM DESCRIPTORS MIW BOTTOM TYPE</p> <p>Hierarchy: 3.2.4.1.6</p> <p>Static/Dynamic: N/A</p> | <p>N/A</p> |
| <p>METOC.OCA.GPHY.MNEWBD.MIWBT.A1</p> <p>METOC OCEANIC GEOPHYSICS/ACOUSTICS MINE WARFARE BOTTOM DESCRIPTORS MIW BOTTOM TYPE A1</p> <p>Hierarchy: 3.2.4.1.6.1</p> <p><u>Parameters:</u></p> <p>1. Anchor Points. This graphic requires at least three anchor points to define the boundary of the area. Add as many points as necessary to accurately reflect the size and shape of the area.</p> <p>2. Size/Shape. Determined by the anchor points. The points are connected with a solid line.</p> <p>3. Orientation. Not applicable.</p> <p>Static/Dynamic: D</p> <p>Color: Green RGB 048:255:0</p> |  <p>WO-DGMBTA---A--</p> |

Notes: White-filled portions of point symbols are normally depicted as white opaque. Interior space within area graphics is normally transparent, unless otherwise depicted in the example graphic.

MIL-STD-2525C
APPENDIX C



TABLE C-III. METOC symbols - Continued.

| GRAPHIC | METOC GRAPHIC |
|---|--|
| <p>METOC.OCA.GPHY.MNEWBD.MIWBT.A2</p> <p>METOC OCEANIC GEOPHYSICS/ACOUSTICS MINE WARFARE BOTTOM DESCRIPTORS MIW BOTTOM TYPE A2</p> <p>Hierarchy: 3.2.4.1.6.2</p> <p><u>Parameters:</u></p> <ol style="list-style-type: none"> 1. Anchor Points. This graphic requires at least three anchor points to define the boundary of the area. Add as many points as necessary to accurately reflect the size and shape of the area. 2. Size/Shape. Determined by the anchor points. The points are connected with a solid line. 3. Orientation. Not applicable. <p>Static/Dynamic: D</p> <p>Color: Light Green RGB 127:255:0</p> |  <p>WO-DGMBTB---A--</p> |
| <p>METOC.OCA.GPHY.MNEWBD.MIWBT.A3</p> <p>METOC OCEANIC GEOPHYSICS/ACOUSTICS MINE WARFARE BOTTOM DESCRIPTORS MIW BOTTOM TYPE A3</p> <p>Hierarchy: 3.2.4.1.6.3</p> <p><u>Parameters:</u></p> <ol style="list-style-type: none"> 1. Anchor Points. This graphic requires at least three anchor points to define the boundary of the area. Add as many points as necessary to accurately reflect the size and shape of the area. 2. Size/Shape. Determined by the anchor points. The points are connected with a solid line. 3. Orientation. Not applicable. <p>Static/Dynamic: D</p> <p>Color: Lime Green RGB 175:255:0</p> |  <p>WO-DGMBTC---A--</p> |

Notes: White-filled portions of point symbols are normally depicted as white opaque. Interior space within area graphics is normally transparent, unless otherwise depicted in the example graphic.

MIL-STD-2525C
APPENDIX C



TABLE C-III. METOC symbols - Continued.

| GRAPHIC | METOC GRAPHIC |
|--|--|
| <p>METOC.OCA.GPHY.MNEWBD.MIWBT.B1</p> <p>METOC OCEANIC GEOPHYSICS/ACOUSTICS MINE WARFARE BOTTOM DESCRIPTORS MIW BOTTOM TYPE B1</p> <p>Hierarchy: 3.2.4.1.6.4</p> <p><u>Parameters:</u></p> <ol style="list-style-type: none"> 1. Anchor Points. This graphic requires at least three anchor points to define the boundary of the area. Add as many points as necessary to accurately reflect the size and shape of the area. 2. Size/Shape. Determined by the anchor points. The points are connected with a solid line. 3. Orientation. Not applicable. <p>Static/Dynamic: D</p> <p>Color: Yellow-Green RGB 207:255:0</p> |  <p>WO-DGMBTD---A--</p> |
| <p>METOC.OCA.GPHY.MNEWBD.MIWBT.B2</p> <p>METOC OCEANIC GEOPHYSICS/ACOUSTICS MINE WARFARE BOTTOM DESCRIPTORS MIW BOTTOM TYPE B2</p> <p>Hierarchy: 3.2.4.1.6.5</p> <p><u>Parameters:</u></p> <ol style="list-style-type: none"> 1. Anchor Points. This graphic requires at least three anchor points to define the boundary of the area. Add as many points as necessary to accurately reflect the size and shape of the area. 2. Size/Shape. Determined by the anchor points. The points are connected with a solid line. 3. Orientation. Not applicable. <p>Static/Dynamic: D</p> <p>Color: Yellow RGB 255:255:0</p> |  <p>WO-DGMBTE---A--</p> |

Notes: White-filled portions of point symbols are normally depicted as white opaque. Interior space within area graphics is normally transparent, unless otherwise depicted in the example graphic.

MIL-STD-2525C
APPENDIX C



TABLE C-III. METOC symbols - Continued.

| GRAPHIC | METOC GRAPHIC |
|--|--|
| <p>METOC.OCA.GPHY.MNEWBD.MIWBT.B3</p> <p>METOC OCEANIC GEOPHYSICS/ACOUSTICS MINE WARFARE BOTTOM DESCRIPTORS MIW BOTTOM TYPE B3</p> <p>Hierarchy: 3.2.4.1.6.6</p> <p><u>Parameters:</u></p> <ol style="list-style-type: none"> 1. Anchor Points. This graphic requires at least three anchor points to define the boundary of the area. Add as many points as necessary to accurately reflect the size and shape of the area. 2. Size/Shape. Determined by the anchor points. The points are connected with a solid line. 3. Orientation. Not applicable. <p>Static/Dynamic: D</p> <p>Color: Gold RGB 255:207:0</p> |  <p>WO-DGMBTF---A--</p> |
| <p>METOC.OCA.GPHY.MNEWBD.MIWBT.C1</p> <p>METOC OCEANIC GEOPHYSICS/ACOUSTICS MINE WARFARE BOTTOM DESCRIPTORS MIW BOTTOM TYPE C1</p> <p>Hierarchy: 3.2.4.1.6.7</p> <p><u>Parameters:</u></p> <ol style="list-style-type: none"> 1. Anchor Points. This graphic requires at least three anchor points to define the boundary of the area. Add as many points as necessary to accurately reflect the size and shape of the area. 2. Size/Shape. Determined by the anchor points. The points are connected with a solid line. 3. Orientation. Not applicable. <p>Static/Dynamic: D</p> <p>Color: Orange RGB 255:127:0</p> |  <p>WO-DGMBTG---A--</p> |

Notes: White-filled portions of point symbols are normally depicted as white opaque. Interior space within area graphics is normally transparent, unless otherwise depicted in the example graphic.

MIL-STD-2525C
APPENDIX C



TABLE C-III. METOC symbols - Continued.

| GRAPHIC | METOC GRAPHIC |
|--|--|
| <p>METOC.OCA.GPHY.MNEWBD.MIWBT.C2</p> <p>METOC OCEANIC GEOPHYSICS/ACOUSTICS MINE WARFARE BOTTOM DESCRIPTORS MIW BOTTOM TYPE C2</p> <p>Hierarchy: 3.2.4.1.6.8</p> <p><u>Parameters:</u></p> <p>1. Anchor Points. This graphic requires at least three anchor points to define the boundary of the area. Add as many points as necessary to accurately reflect the size and shape of the area.</p> <p>2. Size/Shape. Determined by the anchor points. The points are connected with a solid line.</p> <p>3. Orientation. Not applicable.</p> <p>Static/Dynamic: D</p> <p>Color: Dark Orange RGB 255:080:0</p> |  <p>WO-DGMBTH---A--</p> |
| <p>METOC.OCA.GPHY.MNEWBD.MIWBT.C3</p> <p>METOC OCEANIC GEOPHYSICS/ACOUSTICS MINE WARFARE BOTTOM DESCRIPTORS MIW BOTTOM TYPE C3</p> <p>Hierarchy: 3.2.4.1.6.9</p> <p><u>Parameters:</u></p> <p>1. Anchor Points. This graphic requires at least three anchor points to define the boundary of the area. Add as many points as necessary to accurately reflect the size and shape of the area.</p> <p>2. Size/Shape. Determined by the anchor points. The points are connected with a solid line.</p> <p>3. Orientation. Not applicable.</p> <p>Static/Dynamic: D</p> <p>Color: Orange-Red RGB 255:048:0</p> |  <p>WO-DGMBTI---A--</p> |
| <p>METOC.OCA.LMT</p> <p>METOC OCEANIC LIMITS</p> <p>Hierarchy: 3.2.5</p> <p>Static/Dynamic: N/A</p> | <p>N/A</p> |

Notes: White-filled portions of point symbols are normally depicted as white opaque. Interior space within area graphics is normally transparent, unless otherwise depicted in the example graphic.

MIL-STD-2525C
APPENDIX C



TABLE C-III. METOC symbols - Continued.

| GRAPHIC | METOC GRAPHIC |
|---|---|
| <p>METOC.OCA.LMT.MARTLB</p> <p>METOC OCEANIC LIMITS MARITIME LIMIT BOUNDARY</p> <p>Hierarchy: 3.2.5.1</p> <p><u>Parameters:</u></p> <ol style="list-style-type: none"> 1. Anchor Points. This graphic requires a minimum of two anchor points to define the line. Additional points can be defined to extend the line. 2. Size/Shape. The points are typically connected with a dashed line. The curvature of the line is operator defined. 3. Orientation. Orientation is determined by the anchor points. <p>Static/Dynamic: D</p> <p>Color: Magenta thin short dash line</p> |  <p>WO-DL-ML---L---</p> |
| <p>METOC.OCA.LMT.MARTAR</p> <p>METOC OCEANIC LIMITS MARITIME AREA</p> <p>Hierarchy: 3.2.5.2</p> <p><u>Parameters:</u></p> <ol style="list-style-type: none"> 1. Anchor Points. This graphic requires at least three anchor points to define the boundary of the area. Add as many points as necessary to accurately reflect the size and shape of the area. 2. Size/Shape. Determined by the anchor points. The points are connected with a dashed line. 3. Orientation. Not applicable. <p>Static/Dynamic: D</p> <p>Color: Magenta</p> |  <p>WO-DL-MA---A--</p> |

Notes: White-filled portions of point symbols are normally depicted as white opaque. Interior space within area graphics is normally transparent, unless otherwise depicted in the example graphic.

MIL-STD-2525C
APPENDIX C



TABLE C-III. METOC symbols - Continued.

| GRAPHIC | METOC GRAPHIC |
|--|---|
| <p>METOC.OCA.LMT.RSDARA</p> <p>METOC OCEANIC LIMITS RESTRICTED AREA</p> <p>Hierarchy: 3.2.5.3</p> <p><u>Parameters:</u></p> <ol style="list-style-type: none"> 1. Anchor Points. This graphic requires a minimum of two anchor points to define the line. Additional points can be defined to extend the line. 2. Size/Shape. The points are typically connected with a dashed line. The curvature of the line is operator defined. 3. Orientation. Orientation is determined by the anchor points. <p>Static/Dynamic: D</p> <p>Color: Magenta dashed T line</p> |  <p>WO-DL-RA---L---</p> |
| <p>METOC.OCA.LMT.SWPARA</p> <p>METOC OCEANIC LIMITS SWEPT AREA</p> <p>Hierarchy: 3.2.5.4</p> <p><u>Parameters:</u></p> <ol style="list-style-type: none"> 1. Anchor Points. This graphic requires at least three anchor points to define the boundary of the area. Add as many points as necessary to accurately reflect the size and shape of the area. 2. Size/Shape. Determined by the anchor points. The points are pattern filled with no outside boarder. 3. Orientation. Not applicable. <p>Static/Dynamic: D</p> <p>Color: Pink dots</p> |  <p>WO-DL-SA----A--</p> |

Notes: White-filled portions of point symbols are normally depicted as white opaque. Interior space within area graphics is normally transparent, unless otherwise depicted in the example graphic.

MIL-STD-2525C
APPENDIX C



TABLE C-III. METOC symbols - Continued.

| GRAPHIC | METOC GRAPHIC |
|--|---|
| <p>METOC.OCA.LMT.TRGARA</p> <p>METOC OCEANIC LIMITS TRAINING AREA</p> <p>Hierarchy: 3.2.5.5</p> <p><u>Parameters:</u></p> <ol style="list-style-type: none"> 1. Anchor Points. This graphic requires at least three anchor points to define the boundary of the area. Add as many points as necessary to accurately reflect the size and shape of the area. 2. Size/Shape. Determined by the anchor points. The points are connected with a dashed line. 3. Orientation. Not applicable. <p>Static/Dynamic: D</p> <p>Color: Magenta</p> <p>Magenta ! in circle w/ dashed outline</p> |  <p>WO-DL-TA----A--</p> |
| <p>METOC.OCA.LMT.OD</p> <p>METOC OCEANIC LIMITS OPERATOR-DEFINED</p> <p>Hierarchy: 3.2.5.6</p> <p><u>Parameters:</u></p> <ol style="list-style-type: none"> 1. Anchor Points. This graphic requires at least three anchor points to define the boundary of the area. Add as many points as necessary to accurately reflect the size and shape of the area. 2. Size/Shape. Determined by the anchor points. The points are connected with a solid line. 3. Orientation. Not applicable. <p>Static/Dynamic: D</p> <p>Color: Orange solid outline</p> |  <p>WO-DL-O----A--</p> |
| <p>METOC.OCA.MMD</p> <p>METOC OCEANIC MAN-MADE STRUCTURES</p> <p>Hierarchy: 3.2.6</p> <p>Static/Dynamic: N/A</p> | <p>N/A</p> |

Notes: White-filled portions of point symbols are normally depicted as white opaque. Interior space within area graphics is normally transparent, unless otherwise depicted in the example graphic.

MIL-STD-2525C
APPENDIX C



TABLE C-III. METOC symbols - Continued.

| GRAPHIC | METOC GRAPHIC |
|---|--|
| <p>METOC.OCA.MMD.SUBCBL</p> <p>METOC OCEANIC MAN-MADE STRUCTURES SUBMARINE CABLE</p> <p>Hierarchy: 3.2.6.1</p> <p><u>Parameters:</u></p> <ol style="list-style-type: none"> 1. Anchor Points. This graphic requires a minimum of two anchor points to define the line. Additional points can be defined to extend the line. 2. Size/Shape. The points are typically connected with a solid curved line. The curvature of the line is operator defined. 3. Orientation. Orientation is determined by the anchor points. <p>Static/Dynamic: D</p> <p>Color: Magenta wavy line</p> |  <p>WO-DMCA---L---</p> |
| <p>METOC.OCA.MMD.SBMCRB</p> <p>METOC OCEANIC MAN-MADE STRUCTURES SUBMERGED CRIB</p> <p>Hierarchy: 3.2.6.2</p> <p><u>Parameters:</u></p> <ol style="list-style-type: none"> 1. Anchor Points. This graphic requires at least three anchor points to define the boundary of the area. Add as many points as necessary to accurately reflect the size and shape of the area. 2. Size/Shape. Determined by the anchor points. The points are connected with a dotted line. 3. Orientation. Not applicable. <p>Static/Dynamic: D</p> <p>Color: Blue/Black</p> <p>Blue fill w/ black dotted outline</p> |  <p>WO-DMCC-----A--</p> |

Notes: White-filled portions of point symbols are normally depicted as white opaque. Interior space within area graphics is normally transparent, unless otherwise depicted in the example graphic.

MIL-STD-2525C
APPENDIX C


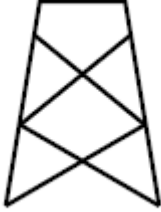
TABLE C-III. METOC symbols - Continued.

| GRAPHIC | METOC GRAPHIC |
|--|---|
| <p>METOC.OCA.MMD.CNL</p> <p>METOC OCEANIC MAN-MADE STRUCTURES CANAL</p> <p>Hierarchy: 3.2.6.3</p> <p><u>Parameters:</u></p> <ol style="list-style-type: none"> 1. Anchor Points. This graphic requires a minimum of two anchor points to define the line. Additional points can be defined to extend the line. 2. Size/Shape. The points are typically connected with a solid line. The curvature of the line is operator defined. 3. Orientation. Orientation is determined by the anchor points. <p>Static/Dynamic: D</p> <p>Color: Black solid thick line</p> |  <p>WO-DMCD---L---</p> |
| <p>METOC.OCA.MMD.FRD</p> <p>METOC OCEANIC MAN-MADE STRUCTURES FORD</p> <p>Hierarchy: 3.2.6.4</p> <p><u>Parameters:</u></p> <ol style="list-style-type: none"> 1. Anchor Points. This graphic requires one anchor point. The point defines the geometric center of the graphic. 2. Size/Shape. Not applicable. 3. Orientation. The graphic is oriented upright on the display as shown in the example and operator-centered over the desired location. <p>Static/Dynamic: S</p> <p>Color: Black symbol</p> |  <p>WOS-MF---P---</p> |

Notes: White-filled portions of point symbols are normally depicted as white opaque. Interior space within area graphics is normally transparent, unless otherwise depicted in the example graphic.

MIL-STD-2525C
APPENDIX C



TABLE C-III. METOC symbols - Continued.

| GRAPHIC | METOC GRAPHIC |
|---|--|
| <p>METOC.OCA.MMD.LCK</p> <p>METOC OCEANIC MAN-MADE STRUCTURES LOCK</p> <p>Hierarchy: 3.2.6.5</p> <p><u>Parameters:</u></p> <ol style="list-style-type: none"> 1. Anchor Points. This graphic requires one anchor point. The point defines the geometric center of the graphic. 2. Size/Shape. Not applicable. 3. Orientation. The graphic is oriented upright on the display as shown in the example and operator-centered over the desired location. <p>Static/Dynamic: S</p> <p>Color: Black symbol</p> |  <p>WOS-ML---P----</p> |
| <p>METOC.OCA.MMD.OLRG</p> <p>METOC OCEANIC MAN-MADE STRUCTURES OIL/GAS RIG</p> <p>Hierarchy: 3.2.6.6</p> <p><u>Parameters:</u></p> <ol style="list-style-type: none"> 1. Anchor Points. This graphic requires one anchor point. The point defines the geometric center of the graphic. 2. Size/Shape. Not applicable. 3. Orientation. The graphic is oriented upright on the display as shown in the example and operator-centered over the desired location. <p>Static/Dynamic: S</p> <p>Color: Black symbol</p> |  <p>WOS-MOA---P----</p> |

Notes: White-filled portions of point symbols are normally depicted as white opaque. Interior space within area graphics is normally transparent, unless otherwise depicted in the example graphic.

MIL-STD-2525C
APPENDIX C


TABLE C-III. METOC symbols - Continued.

| GRAPHIC | METOC GRAPHIC |
|--|--|
| <p>METOC.OCA.MMD.OLRGFD</p> <p>METOC OCEANIC MAN-MADE STRUCTURES OIL/GAS RIG FIELD</p> <p>Hierarchy: 3.2.6.7</p> <p><u>Parameters:</u></p> <ol style="list-style-type: none"> 1. Anchor Points. This graphic requires at least three anchor points to define the boundary of the area. Add as many points as necessary to accurately reflect the size and shape of the area. 2. Size/Shape. Determined by the anchor points. The points are pattern filled with no outside border. 3. Orientation. Not applicable. <p>Static/Dynamic: D</p> <p>Color: Gray dot pattern fill</p> |  <p>WO-DMOA----A--</p> |
| <p>METOC.OCA.MMD.PPELNE</p> <p>METOC OCEANIC MAN-MADE STRUCTURES PIPELINES/PIPE</p> <p>Hierarchy: 3.2.6.8</p> <p><u>Parameters:</u></p> <ol style="list-style-type: none"> 1. Anchor Points. This graphic requires a minimum of two anchor points to define the line. Additional points can be defined to extend the line. 2. Size/Shape. The points are typically connected by dashed lines with connected circle separated by a short series of dashes. The curvature of the line is operator defined. 3. Orientation. Orientation is determined by the anchor points. <p>Static/Dynamic: D</p> <p>Color: Gray dash line with circle</p> |  <p>WO-DMPA----L---</p> |

Notes: White-filled portions of point symbols are normally depicted as white opaque. Interior space within area graphics is normally transparent, unless otherwise depicted in the example graphic.

MIL-STD-2525C
APPENDIX C

TABLE C-III. METOC symbols - Continued.

| GRAPHIC | METOC GRAPHIC |
|--|--|
| <p>METOC.OCA.MMD.PLE</p> <p>METOC OCEANIC MAN-MADE STRUCTURES PILE/PILING/POST</p> <p>Hierarchy: 3.2.6.9</p> <p><u>Parameters:</u></p> <ol style="list-style-type: none"> 1. Anchor Points. This graphic requires one anchor point. The point defines the geometric center of the graphic. 2. Size/Shape. Not applicable. 3. Orientation. The graphic is oriented upright on the display as shown in the example and operator-centered over the desired location. <p>Static/Dynamic: S</p> <p>Color: Black dot</p> |  <p>WOS-MPA---P----</p> |
| <p>METOC.SPC</p> <p>METOC SPACE</p> <p>Hierarchy: 3.3</p> <p>Static/Dynamic: N/A</p> | <p>N/A</p> |

Notes: White-filled portions of point symbols are normally depicted as white opaque. Interior space within area graphics is normally transparent, unless otherwise depicted in the example graphic.

SIGNALS INTELLIGENCE SYMBOLOGY

D.1 SCOPE

D.1.1 Scope. This appendix addresses tactical symbols in the signals intelligence (SIGINT) domain. The tables in this appendix present the icons for space, air, ground, sea surface, and sea subsurface. This appendix is a mandatory part of the standard. The information contained herein is intended for compliance.

D.2 APPLICABLE DOCUMENTS

Specific documents in 2.2.2 of this standard apply to this appendix.

D.3 DEFINITIONS

The definitions in section 3 of this standard apply to this appendix.

D.4 GENERAL REQUIREMENTS

D.4.1 Organization. The purpose of warfighting symbology is to convey information about objects in the warfighter's operational environment. This appendix contains the technical specifications, symbol coding scheme, symbology hierarchy, and the tactical symbols for the signals intelligence symbology set.

D.5 DETAILED REQUIREMENTS

D.5.1 Technical specifications. Composition, construction, display, and transmission of tactical symbols are explained in the detailed requirements section of the standard.

D.5.2 Symbology identification coding scheme. An SIDC is a 15-character alphanumeric identifier that provides the information necessary to display or transmit a tactical symbol between MIL-STD-2525 compliant systems.

D.5.2.1 Code positions. The positions of the SIDC are described below. Since many symbols do not have an entry in every code position, a dash (-) is used to fill each unused position. An asterisk (*) indicates positions that are user-defined based on specific symbol circumstances, such as standard identity or echelon/mobility. Table D-1 identifies the fields of information included in an SIDC and the position each occupies in the 15-character identifier. The values in each field are filled from left to right unless otherwise specified.

- a. Position 1, coding scheme, indicates to which overall symbology set a symbol belongs.
- b. Position 2, standard identity, indicates the symbol's standard identity.
- c. Position 3, battle dimension, indicates the symbol's battle dimension.

MIL-STD-2525C
APPENDIX D

- d. Position 4, status, indicates the symbol's planned or present status.
- e. Positions 5 through 10, function ID, identify a symbol's function. Each position indicates an increasing level of detail and specialization.
- f. Positions 11 and 12 are not used in the SIGINT symbology set.
- g. Positions 13 and 14, country code, identify the country with which a symbol is associated. Country code identifiers are listed in ISO 3166-1.
- h. Position 15, order of battle, provides additional information about the role of a symbol in the operational environment.

TABLE D-I. SIDC positions and categories.

| CODING SCHEME (1) (POSITION 1) | STANDARD IDENTITY/EXERCISE AMPLIFYING DESCRIPTOR (1) (POSITION 2) | BATTLE DIMENSION (1) (POSITION 3) | STATUS/OPERATIONAL CONDITION (1) (POSITION 4) |
|--------------------------------------|---|--|--|
| I - INTELLIGENCE | P - PENDING U - UNKNOWN A - ASSUMED FRIEND F - FRIEND N - NEUTRAL S - SUSPECT H - HOSTILE G - EXERCISE PENDING W - EXERCISE UNKNOWN M - EXERCISE ASSUMED FRIEND D - EXERCISE FRIEND L - EXERCISE NEUTRAL J - JOKER K - FAKER | P - SPACE A - AIR G - GROUND S - SEA SURFACE U - SEA SUBSURFACE X - OTHER (No frame) Z - UNKNOWN | A - ANTICIPATED/PLANNED P - PRESENT (Units only) C - PRESENT/FULLY CAPABLE D - PRESENT/DAMAGED X - PRESENT/DESTROYED F - PRESENT/FULL TO CAPACITY |
| FUNCTION ID (6) (POSITION 5-10) | (POSITIONS 11, 12) | COUNTRY CODE (2) (POSITION 13, 14) | ORDER OF BATTLE (1) (POSITION 15) |
| See table D-III for specific values. | Not Used | See ISO 3166-1. | A - AIR OB E - ELECTRONIC OB C - CIVILIAN OB G - GROUND OB N - MARITIME OB S - STRATEGIC FORCE RELATED |

MIL-STD-2525C
APPENDIX D

D.5.2.2 SIDC table. The following table lists the codes for space, air, ground, and sea surface. As stated in D.5.2.1, a dash (-) indicates that no information is provided in the position. An asterisk (*) indicates a position that is defined by the user based on specific symbol circumstances.

TABLE D-II. SIDC table.

| HIERARCHY | CODE SCHEME | STANDARD IDENTITY | BATTLE DIMENSION | STATUS | FUNCTION ID | NOT USED | COUNTRY CODE | ORDER OF BATTLE | DESCRIPTION |
|----------------------------------|-------------|-------------------|------------------|--------|-------------|----------|--------------|-----------------|------------------------------------|
| SIGINT | I | - | - | - | -- -- -- | -- | -- | - | SIGNALS INTELLIGENCE |
| SIGINT.SPC | I | * | P | * | -- -- -- | -- | ** | * | SPACE TRACK |
| SIGINT.SPC.SIGINC | I | * | P | * | S- -- -- | -- | ** | * | SIGNAL INTERCEPT |
| SIGINT.SPC.SIGINC.COMM | I | * | P | * | SC -- -- | -- | ** | * | COMMUNICATIONS |
| SIGINT.SPC.SIGINC.COMM.SATDL | I | * | P | * | SC D- -- | -- | ** | * | SATELLITE DOWNLINK |
| SIGINT.SPC.SIGINC.RAD | I | * | P | * | SR -- -- | -- | ** | * | RADAR |
| SIGINT.SPC.SIGINC.RAD.DATTMN | I | * | P | * | SR D- -- | -- | ** | * | DATA TRANSMISSION |
| SIGINT.SPC.SIGINC.RAD.ERHSV | I | * | P | * | SR E- -- | -- | ** | * | EARTH SURVEILLANCE |
| SIGINT.SPC.SIGINC.RAD.IFF | I | * | P | * | SR I- -- | -- | ** | * | IFF (TRANSPONDER) |
| SIGINT.SPC.SIGINC.RAD.MFN | I | * | P | * | SR M- -- | -- | ** | * | MULTIFUNCTION |
| SIGINT.SPC.SIGINC.RAD.TGTAQ | I | * | P | * | SR T- -- | -- | ** | * | TARGET ACQUISITION |
| SIGINT.SPC.SIGINC.RAD.SPC | I | * | P | * | SR S- -- | -- | ** | * | SPACE |
| SIGINT.SPC.SIGINC.RAD.UNK | I | * | P | * | SR U- -- | -- | ** | * | UNKNOWN |
| SIGINT.AIRTRK | I | * | A | * | -- -- -- | -- | ** | * | AIR TRACK |
| SIGINT.AIRTRK.SIGINC | I | * | A | * | S- -- -- | -- | ** | * | SIGNAL INTERCEPT |
| SIGINT.AIRTRK.SIGINC.COMM | I | * | A | * | SC -- -- | -- | ** | * | COMMUNICATIONS |
| SIGINT.AIRTRK.SIGINC.COMM.CELL | I | * | A | * | SC C- -- | -- | ** | * | CELLULAR/MOBILE |
| SIGINT.AIRTRK.SIGINC.COMM.OLOS | I | * | A | * | SC O- -- | -- | ** | * | OMNI-LINE OF SIGHT (LOS) |
| SIGINT.AIRTRK.SIGINC.COMM.PTPLOS | I | * | A | * | SC P- -- | -- | ** | * | POINT-TO-POINT LINE OF SIGHT (LOS) |
| SIGINT.AIRTRK.SIGINC.COMM.SATUL | I | * | A | * | SC S- -- | -- | ** | * | SATELLITE UPLINK |
| SIGINT.AIRTRK.SIGINC.RAD | I | * | A | * | SR -- -- | -- | ** | * | RADAR |
| SIGINT.AIRTRK.SIGINC.RAD.ABNINC | I | * | A | * | SR AI -- | -- | ** | * | AIRBORNE INTERCEPT |

MIL-STD-2525C
APPENDIX D

TABLE D-II. SIDC table - Continued.

| HIERARCHY | CODE SCHEME | STANDARD IDENTITY | BATTLE DIMENSION | STATUS | FUNCTION ID | NOT USED | COUNTRY CODE | ORDER OF BATTLE | DESCRIPTION |
|----------------------------------|-------------|-------------------|------------------|--------|-------------|----------|--------------|-----------------|------------------------------------|
| SIGINT.AIRTRK.SIGINC.RAD.ABNSB | I | * | A | * | SR AS -- | -- | ** | * | AIRBORNE SEARCH & BOMBING |
| SIGINT.AIRTRK.SIGINC.RAD.CTDINC | I | * | A | * | SR C- -- | -- | ** | * | CONTROLLED INTERCEPT |
| SIGINT.AIRTRK.SIGINC.RAD.DATMN | I | * | A | * | SR D- -- | -- | ** | * | DATA TRANSMISSION |
| SIGINT.AIRTRK.SIGINC.RAD.EW | I | * | A | * | SR E- -- | -- | ** | * | EARLY WARNING |
| SIGINT.AIRTRK.SIGINC.RAD.FIRCTL | I | * | A | * | SR F- -- | -- | ** | * | FIRE CONTROL |
| SIGINT.AIRTRK.SIGINC.RAD.IFF | I | * | A | * | SR I- -- | -- | ** | * | IFF (TRANSPONDER) |
| SIGINT.AIRTRK.SIGINC.RAD.MSLAQ | I | * | A | * | SR MA -- | -- | ** | * | MISSILE ACQUISITION |
| SIGINT.AIRTRK.SIGINC.RAD.MSLDL | I | * | A | * | SR MD -- | -- | ** | * | MISSILE DOWNLINK |
| SIGINT.AIRTRK.SIGINC.RAD.MSLGDN | I | * | A | * | SR MG -- | -- | ** | * | MISSILE GUIDANCE |
| SIGINT.AIRTRK.SIGINC.RAD.MSLTRK | I | * | A | * | SR MT -- | -- | ** | * | MISSILE TRACKING |
| SIGINT.AIRTRK.SIGINC.RAD.MFN | I | * | A | * | SR MF -- | -- | ** | * | MULTIFUNCTION |
| SIGINT.AIRTRK.SIGINC.RAD.TGILL | I | * | A | * | SR TI -- | -- | ** | * | TARGET ILLUMINATOR |
| SIGINT.AIRTRK.SIGINC.RAD.TGTAQ | I | * | A | * | SR TA -- | -- | ** | * | TARGET ACQUISITION |
| SIGINT.AIRTRK.SIGINC.RAD.TGTTRK | I | * | A | * | SR TT -- | -- | ** | * | TARGET TRACKING |
| SIGINT.AIRTRK.SIGINC.RAD.UNK | I | * | A | * | SR U- -- | -- | ** | * | UNKNOWN |
| SIGINT.GRDTRK | I | * | G | * | -- -- -- | -- | ** | * | GROUND TRACK |
| SIGINT.GRDTRK.SIGINC | I | * | G | * | S- -- -- | -- | ** | * | SIGNAL INTERCEPT |
| SIGINT.GRDTRK.SIGINC.COMM | I | * | G | * | SC -- -- | -- | ** | * | COMMUNICATIONS |
| SIGINT.GRDTRK.SIGINC.COMM.CELL | I | * | G | * | SC C- -- | -- | ** | * | CELLULAR/MOBILE |
| SIGINT.GRDTRK.SIGINC.COMM.OLOS | I | * | G | * | SC O- -- | -- | ** | * | OMNI-LINE OF SIGHT (LOS) |
| SIGINT.GRDTRK.SIGINC.COMM.PTLOS | I | * | G | * | SC P- -- | -- | ** | * | POINT-TO-POINT LINE OF SIGHT (LOS) |
| SIGINT.GRDTRK.SIGINC.COMM.SATUL | I | * | G | * | SC S- -- | -- | ** | * | SATELLITE UPLINK |
| SIGINT.GRDTRK.SIGINC.COMM.TPSSCT | I | * | G | * | SC T- -- | -- | ** | * | TROPOSPHERIC SCATTER |
| SIGINT.GRDTRK.SIGINC.RAD | I | * | G | * | SR -- -- | -- | ** | * | RADAR |
| SIGINT.GRDTRK.SIGINC.RAD.ATCTL | I | * | G | * | SR AT -- | -- | ** | * | AIR TRAFFIC CONTROL |

MIL-STD-2525C
APPENDIX D

TABLE D-II. SIDC table - Continued.

| HIERARCHY | CODE SCHEME | STANDARD IDENTITY | BATTLE DIMENSION | STATUS | FUNCTION ID | | | | COUNTRY CODE | ORDER OF BATTLE | DESCRIPTION |
|---------------------------------|-------------|-------------------|------------------|--------|-------------|----|----|----|--------------|-----------------|--|
| | | | | | | | | | | | |
| SIGINT.GRDTRK.SIGINC.RAD.AA/C | I | * | G | * | SR | AA | -- | -- | ** | * | ANTIAIRCRAFT |
| SIGINT.GRDTRK.SIGINC.RAD.BTFSVL | I | * | G | * | SR | B- | -- | -- | ** | * | BATTLEFIELD SURVEILLANCE |
| SIGINT.GRDTRK.SIGINC.RAD.CSTSVL | I | * | G | * | SR | CS | -- | -- | ** | * | COASTAL SURVEILLANCE |
| SIGINT.GRDTRK.SIGINC.RAD.CTDAPP | I | * | G | * | SR | CA | -- | -- | ** | * | CONTROLLED APPROACH |
| SIGINT.GRDTRK.SIGINC.RAD.DATTMN | I | * | G | * | SR | D- | -- | -- | ** | * | DATA TRANSMISSION |
| SIGINT.GRDTRK.SIGINC.RAD.EW | I | * | G | * | SR | E- | -- | -- | ** | * | EARLY WARNING |
| SIGINT.GRDTRK.SIGINC.RAD.FIRCTL | I | * | G | * | SR | F- | -- | -- | ** | * | FIRE CONTROL |
| SIGINT.GRDTRK.SIGINC.RAD.HGTFDG | I | * | G | * | SR | H- | -- | -- | ** | * | HEIGHT FINDING |
| SIGINT.GRDTRK.SIGINC.RAD.IDFF | I | * | G | * | SR | I- | -- | -- | ** | * | IDENTIFICATION FRIEND/FOE (INTERROGATOR) |
| SIGINT.GRDTRK.SIGINC.RAD.METO | I | * | G | * | SR | MM | -- | -- | ** | * | METEOROLOGICAL (MILITARY) |
| SIGINT.GRDTRK.SIGINC.RAD.MSLAQ | I | * | G | * | SR | MA | -- | -- | ** | * | MISSILE ACQUISITION |
| SIGINT.GRDTRK.SIGINC.RAD.MSLGDN | I | * | G | * | SR | MG | -- | -- | ** | * | MISSILE GUIDANCE |
| SIGINT.GRDTRK.SIGINC.RAD.MSLTRK | I | * | G | * | SR | MT | -- | -- | ** | * | MISSILE TRACKING |
| SIGINT.GRDTRK.SIGINC.RAD.MFN | I | * | G | * | SR | MF | -- | -- | ** | * | MULTIFUNCTION |
| SIGINT.GRDTRK.SIGINC.RAD.SHETKG | I | * | G | * | SR | S- | -- | -- | ** | * | SHELL TRACKING |
| SIGINT.GRDTRK.SIGINC.RAD.TGTAQ | I | * | G | * | SR | TA | -- | -- | ** | * | TARGET ACQUISITION |
| SIGINT.GRDTRK.SIGINC.RAD.TGTILL | I | * | G | * | SR | TI | -- | -- | ** | * | TARGET ILLUMINATOR |
| SIGINT.GRDTRK.SIGINC.RAD.TGTTRK | I | * | G | * | SR | TT | -- | -- | ** | * | TARGET TRACKING |
| SIGINT.GRDTRK.SIGINC.RAD.UNK | I | * | G | * | SR | U- | -- | -- | ** | * | UNKNOWN |
| SIGINT.SSUF | I | * | S | * | -- | -- | -- | -- | ** | * | SEA SURFACE TRACK |
| SIGINT.SSUF.SIGINC | I | * | S | * | S- | -- | -- | -- | ** | * | SIGNAL INTERCEPT |
| SIGINT.SSUF.SIGINC.COMM | I | * | S | * | SC | -- | -- | -- | ** | * | COMMUNICATIONS |
| SIGINT.SSUF.SIGINC.COMM.CELL | I | * | S | * | SC | C- | -- | -- | ** | * | CELLULAR/MOBILE |
| SIGINT.SSUF.SIGINC.COMM.OLOS | I | * | S | * | SC | O- | -- | -- | ** | * | OMNI-LINE OF SIGHT (LOS) |
| SIGINT.SSUF.SIGINC.COMM.PTPLOS | I | * | S | * | SC | P- | -- | -- | ** | * | POINT-TO-POINT LINE OF SIGHT (LOS) |

MIL-STD-2525C
APPENDIX D

TABLE D-II. SIDC table - Continued.

| HIERARCHY | CODE SCHEME | STANDARD IDENTITY | BATTLE DIMENSION | STATUS | FUNCTION ID | | | | COUNTRY CODE | ORDER OF BATTLE | DESCRIPTION |
|-------------------------------|-------------|-------------------|------------------|--------|-------------|----|----|----|--------------|-----------------|--|
| | | | | | | | | | | | |
| SIGINT.SSUF.SIGINC.COMM.SATUL | I | * | S | * | SC | S- | -- | -- | ** | * | SATELLITE UPLINK |
| SIGINT.SSUF.SIGINC.RAD | I | * | S | * | SR | -- | -- | -- | ** | * | RADAR |
| SIGINT.SSUF.SIGINC.RAD.ATCTL | I | * | S | * | SR | AT | -- | -- | ** | * | AIR TRAFFIC CONTROL |
| SIGINT.SSUF.SIGINC.RAD.AA/C | I | * | S | * | SR | AA | -- | -- | ** | * | ANTIAIRCRAFT |
| SIGINT.SSUF.SIGINC.RAD.CTDAPP | I | * | S | * | SR | CA | -- | -- | ** | * | CONTROLLED APPROACH |
| SIGINT.SSUF.SIGINC.RAD.CTDINC | I | * | S | * | SR | CI | -- | -- | ** | * | CONTROLLED INTERCEPT |
| SIGINT.SSUF.SIGINC.RAD.DATTMN | I | * | S | * | SR | D- | -- | -- | ** | * | DATA TRANSMISSION |
| SIGINT.SSUF.SIGINC.RAD.EW | I | * | S | * | SR | E- | -- | -- | ** | * | EARLY WARNING |
| SIGINT.SSUF.SIGINC.RAD.FIRCTL | I | * | S | * | SR | F- | -- | -- | ** | * | FIRE CONTROL |
| SIGINT.SSUF.SIGINC.RAD.HGTFDG | I | * | S | * | SR | H- | -- | -- | ** | * | HEIGHT FINDING |
| SIGINT.SSUF.SIGINC.RAD.IDFF | I | * | S | * | SR | I- | -- | -- | ** | * | IDENTIFICATION FRIEND/FOE (INTERROGATOR) |
| SIGINT.SSUF.SIGINC.RAD.METO | I | * | S | * | SR | MM | -- | -- | ** | * | METEOROLOGICAL (MILITARY) |
| SIGINT.SSUF.SIGINC.RAD.MSLAQ | I | * | S | * | SR | MA | -- | -- | ** | * | MISSILE ACQUISITION |
| SIGINT.SSUF.SIGINC.RAD.MSLGDN | I | * | S | * | SR | MG | -- | -- | ** | * | MISSILE GUIDANCE |
| SIGINT.SSUF.SIGINC.RAD.MSLTRK | I | * | S | * | SR | MT | -- | -- | ** | * | MISSILE TRACKING |
| SIGINT.SSUF.SIGINC.RAD.MFN | I | * | S | * | SR | MF | -- | -- | ** | * | MULTIFUNCTION |
| SIGINT.SSUF.SIGINC.RAD.SUFSRH | I | * | S | * | SR | S- | -- | -- | ** | * | SURFACE SEARCH |
| SIGINT.SSUF.SIGINC.RAD.TGTAQ | I | * | S | * | SR | TA | -- | -- | ** | * | TARGET ACQUISITION |
| SIGINT.SSUF.SIGINC.RAD.TGTILL | I | * | S | * | SR | TI | -- | -- | ** | * | TARGET ILLUMINATOR |
| SIGINT.SSUF.SIGINC.RAD.TGTTRK | I | * | S | * | SR | TT | -- | -- | ** | * | TARGET TRACKING |
| SIGINT.SSUF.SIGINC.RAD.UNK | I | * | S | * | SR | U- | -- | -- | ** | * | UNKNOWN |
| SIGINT.SBSUF | I | * | U | * | -- | -- | -- | -- | ** | * | SUBSURFACE TRACK |
| SIGINT.SBSUF.SIGINC | I | * | U | * | S- | -- | -- | -- | ** | * | SIGNAL INTERCEPT |
| SIGINT.SBSUF.SIGINC.COMM | I | * | U | * | SC | -- | -- | -- | ** | * | COMMUNICATIONS |
| SIGINT.SBSUF.SIGINC.COMM.OLOS | I | * | U | * | SC | O- | -- | -- | ** | * | OMNI-LINE OF SIGHT (LOS) |

MIL-STD-2525C
APPENDIX D




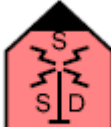
TABLE D-II. SIDC table - Continued.

| HIERARCHY | CODE SCHEME | STANDARD IDENTITY | BATTLE DIMENSION | STATUS | FUNCTION ID | | | | | | ORDER OF BATTLE | DESCRIPTION |
|---------------------------------|-------------|-------------------|------------------|--------|-------------|----|----|----|----|---|------------------------------------|-------------|
| | | | | | | | | | | | | |
| SIGINT.SBSUF.SIGINC.COMM.PTPLOS | I | * | U | * | SC | P- | -- | -- | ** | * | POINT-TO-POINT LINE OF SIGHT (LOS) | |
| SIGINT.SBSUF.SIGINC.COMM.SATUL | I | * | U | * | SC | S- | -- | -- | ** | * | SATELLITE UPLINK | |
| SIGINT.SBSUF.SIGINC.RAD | I | * | U | * | SR | -- | -- | -- | ** | * | RADAR | |
| SIGINT.SBSUF.SIGINC.RAD.DATTMN | I | * | U | * | SR | D- | -- | -- | ** | * | DATA TRANSMISSION | |
| SIGINT.SBSUF.SIGINC.RAD.EW | I | * | U | * | SR | E- | -- | -- | ** | * | EARLY WARNING | |
| SIGINT.SBSUF.SIGINC.RAD.MFN | I | * | U | * | SR | M- | -- | -- | ** | * | MULTIFUNCTION | |
| SIGINT.SBSUF.SIGINC.RAD.SUFSRH | I | * | U | * | SR | S- | -- | -- | ** | * | SURFACE SEARCH | |
| SIGINT.SBSUF.SIGINC.RAD.TGTAQ | I | * | U | * | SR | T- | -- | -- | ** | * | TARGET ACQUISITION | |
| SIGINT.SBSUF.SIGINC.RAD.UNK | I | * | U | * | SR | U- | -- | -- | ** | * | UNKNOWN | |

MIL-STD-2525C
APPENDIX D




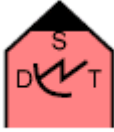
















D.5.3 Symbology set. The following table provides a graphic representation of each approved tactical symbol in the signals intelligence symbology set. In the following tables, the Symbol column provides a concise description of each tactical symbol using operational terminology including its unique identifier code and an indication of whether the icon is framed (F), unframed (U), or frame optional (FO). All Signals Intelligence symbols shall be framed. The SIDC under each standard identity column (unknown, friend, neutral, hostile) is the 15-character alphanumeric identifier necessary for automated systems to create each specific icon. As indicated previously, an asterisk (*) indicates a position that is defined by the user based on specific symbol circumstances, while a dash (-) indicates that no information is provided in the position.

TABLE D-III. Signals intelligence symbols.

| SYMBOL | UNKNOWN | FRIEND | NEUTRAL | HOSTILE |
|--|--|---|--|--|
| SIGINT SIGNALS INTELLIGENCE Hierarchy: 4.X | N/A | N/A | N/A | N/A |
| SIGINT.SPC SIGNALS INTELLIGENCE SPACE TRACK Hierarchy: 4.X.1 | N/A | N/A | N/A | N/A |
| SIGINT.SPC.SIGINC SIGNALS INTELLIGENCE SPACE TRACK SIGNAL INTERCEPT Hierarchy: 4.X.1.1 | N/A | N/A | N/A | N/A |
| SIGINT.SPC.SIGINC.COMM SIGNALS INTELLIGENCE SPACE TRACK SIGNAL INTERCEPT COMMUNICATIONS Hierarchy: 4.X.1.1.1 | N/A | N/A | N/A | N/A |
| SIGINT.SPC.SIGINC.COMM.SATDL SIGNALS INTELLIGENCE SPACE TRACK SIGNAL INTERCEPT COMMUNICATIONS SATELLITE DOWNLINK Hierarchy: 4.X.1.1.1.1 Framed: F |  IUPPSCD-----*** |  IFPPSCD-----*** |  INPPSCD-----*** |  IHPPSCD-----*** |
| SIGINT.SPC.SIGINC.RAD SIGNALS INTELLIGENCE SPACE TRACK SIGNAL INTERCEPT RADAR Hierarchy: 4.X.1.1.2 | N/A | N/A | N/A | N/A |












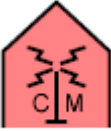
MIL-STD-2525C
APPENDIX D

TABLE D-III. Signals intelligence symbols - Continued.

| SYMBOL | UNKNOWN | FRIEND | NEUTRAL | HOSTILE |
|--|---|--|---|---|
| SIGINT.SPC.SIGINC.RAD.DATTMN SIGNALS INTELLIGENCE SPACE TRACK SIGNAL INTERCEPT RADAR DATA TRANSMISSION Hierarchy: 4.X.1.1.2.1 Framed: F |  |  |  |  |
| | IUPPSRD-----*** | IFPPSRD-----*** | INPPSRD-----*** | IHPPSRD-----*** |
| SIGINT.SPC.SIGINC.RAD.ERHSV L SIGNALS INTELLIGENCE SPACE TRACK SIGNAL INTERCEPT RADAR EARTH SURVEILLANCE Hierarchy: 4.X.1.1.2.2 Framed: F |  |  |  |  |
| | IUPPSRE-----*** | IFPPSRE-----*** | INPPSRE-----*** | IHPPSRE-----*** |
| SIGINT.SPC.SIGINC.RAD.IFF SIGNALS INTELLIGENCE SPACE TRACK SIGNAL INTERCEPT RADAR IFF (TRANSPONDER) Hierarchy: 4.X.1.1.2.3 Framed: F |  |  |  |  |
| | IUPPSRI-----*** | IFPPSRI-----*** | INPPSRI-----*** | IHPPSRI-----*** |
| SIGINT.SPC.SIGINC.RAD.MFN SIGNALS INTELLIGENCE SPACE TRACK SIGNAL INTERCEPT RADAR MULTIFUNCTION Hierarchy: 4.X.1.1.2.4 Framed: F |  |  |  |  |
| | IUPPSRM-----*** | IFPPSRM-----*** | INPPSRM-----*** | IHPPSRM-----*** |
| SIGINT.SPC.SIGINC.RAD.TGTAQ SIGNALS INTELLIGENCE SPACE TRACK SIGNAL INTERCEPT RADAR TARGET ACQUISITION Hierarchy: 4.X.1.1.2.5 Framed: F |  |  |  |  |
| | IUPPSRT-----*** | IFPPSRT-----*** | INPPSRT-----*** | IHPPSRT-----*** |

















MIL-STD-2525C
APPENDIX D

TABLE D-III. Signals intelligence symbols - Continued.

| SYMBOL | UNKNOWN | FRIEND | NEUTRAL | HOSTILE |
|---|--|---|--|--|
| SIGINT.SPC.SIGINC.RAD.SPC SIGNALS INTELLIGENCE SPACE TRACK SIGNAL INTERCEPT RADAR SPACE Hierarchy: 4.X.1.1.2.6 Framed: F |  IUPPRS-----*** |  IFPPRS-----*** |  INPPRS-----*** |  IHPPRS-----*** |
| SIGINT.SPC.SIGINC.RAD.UNK SIGNALS INTELLIGENCE SPACE TRACK SIGNAL INTERCEPT RADAR UNKNOWN Hierarchy: 4.X.1.1.2.7 Framed: F |  IUPPSRU-----*** |  IFPPSRU-----*** |  INPPSRU-----*** |  IHPPSRU-----*** |
| SIGINT.AIRTRK SIGNALS INTELLIGENCE AIR TRACK Hierarchy: 4.X.2 | N/A | N/A | N/A | N/A |
| SIGINT.AIRTRK.SIGINC SIGNALS INTELLIGENCE AIR TRACK SIGNAL INTERCEPT Hierarchy: 4.X.2.1 | N/A | N/A | N/A | N/A |
| SIGINT.AIRTRK.SIGINC.COMM SIGNALS INTELLIGENCE AIR TRACK SIGNAL INTERCEPT COMMUNICATIONS Hierarchy: 4.X.2.1.1 | N/A | N/A | N/A | N/A |
| SIGINT.AIRTRK.SIGINC.COMM.CELL SIGNALS INTELLIGENCE AIR TRACK SIGNAL INTERCEPT COMMUNICATIONS CELLULAR/MOBILE Hierarchy: 4.X.2.1.1.1 Framed: F |  IUAPSCC-----*** |  IFAPSCC-----*** |  INAPSCC-----*** |  IHAPSCC-----*** |



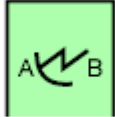



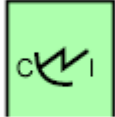













MIL-STD-2525C
APPENDIX D

TABLE D-III. Signals intelligence symbols - Continued.

| SYMBOL | UNKNOWN | FRIEND | NEUTRAL | HOSTILE |
|--|---|--|---|---|
| SIGINT.AIRTRK.SIGINC.COMM.OLOS SIGNALS INTELLIGENCE AIR TRACK SIGNAL INTERCEPT COMMUNICATIONS OMNI-LINE OF SIGHT (LOS) Hierarchy: 4.X.2.1.1.2 Framed: F |  IUAPSCO-----*** |  IFAPSCO-----*** |  INAPSCO-----*** |  IHAPSCO-----*** |
| SIGINT.AIRTRK.SIGINC.COMM.PTPLOS SIGNALS INTELLIGENCE AIR TRACK SIGNAL INTERCEPT COMMUNICATIONS POINT-TO-POINT LINE OF SIGHT (LOS) Hierarchy: 4.X.2.1.1.3 Framed: F |  IUAPSCP-----*** |  IFAPSCP-----*** |  INAPSCP-----*** |  IHAPSCP-----*** |
| SIGINT.AIRTRK.SIGINC.COMM.SATUL SIGNALS INTELLIGENCE AIR TRACK SIGNAL INTERCEPT COMMUNICATIONS SATELLITE UPLINK Hierarchy: 4.X.2.1.1.4 Framed: F |  IUAPSCS-----*** |  IFAPSCS-----*** |  INAPSCS-----*** |  IHAPSCS-----*** |
| SIGINT.AIRTRK.SIGINC.RAD SIGNALS INTELLIGENCE AIR TRACK SIGNAL INTERCEPT RADAR Hierarchy: 4.X.2.1.2 | N/A | N/A | N/A | N/A |
| SIGINT.AIRTRK.SIGINC.RAD.ABNINC SIGNALS INTELLIGENCE AIR TRACK SIGNAL INTERCEPT RADAR AIRBORNE INTERCEPT Hierarchy: 4.X.2.1.2.1 Framed: F |  IUAPSRAI-----*** |  IFAPSRAI-----*** |  INAPSRAI-----*** |  IHAPSRAI-----*** |





















MIL-STD-2525C
APPENDIX D

TABLE D-III. Signals intelligence symbols - Continued.

| SYMBOL | UNKNOWN | FRIEND | NEUTRAL | HOSTILE |
|--|--|---|--|--|
| SIGINT.AIRTRK.SIGINC.RAD.ABNSB SIGNALS INTELLIGENCE AIR TRACK SIGNAL INTERCEPT RADAR AIRBORNE SEARCH & BOMBING Hierarchy: 4.X.2.1.2.2 Framed: F |  IUAPSRAS----*** |  IFAPSRAS----*** |  INAPSRAS----*** |  IHAPSRAS----*** |
| SIGINT.AIRTRK.SIGINC.RAD.CTDINC SIGNALS INTELLIGENCE AIR TRACK SIGNAL INTERCEPT RADAR CONTROLLED INTERCEPT Hierarchy: 4.X.2.1.2.3 Framed: F |  IUAPSRC-----*** |  IFAPSRC-----*** |  INAPSRC-----*** |  IHAPSRC-----*** |
| SIGINT.AIRTRK.SIGINC.RAD.DATTMN SIGNALS INTELLIGENCE AIR TRACK SIGNAL INTERCEPT RADAR DATA TRANSMISSION Hierarchy: 4.X.2.1.2.4 Framed: F |  IUAPSRD-----*** |  IFAPSRD-----*** |  INAPSRD-----*** |  IHAPSRD-----*** |
| SIGINT.AIRTRK.SIGINC.RAD.EW SIGNALS INTELLIGENCE AIR TRACK SIGNAL INTERCEPT RADAR EARLY WARNING Hierarchy: 4.X.2.1.2.5 Framed: F |  IUAPSRE-----*** |  IFAPSRE-----*** |  INAPSRE-----*** |  IHAPSRE-----*** |
| SIGINT.AIRTRK.SIGINC.RAD.FIRCTL SIGNALS INTELLIGENCE AIR TRACK SIGNAL INTERCEPT RADAR FIRE CONTROL Hierarchy: 4.X.2.1.2.6 Framed: F |  IUAPSRF-----*** |  IFAPSRF-----*** |  INAPSRF-----*** |  IHAPSRF-----*** |





















MIL-STD-2525C
APPENDIX D

TABLE D-III. Signals intelligence symbols - Continued.

| SYMBOL | UNKNOWN | FRIEND | NEUTRAL | HOSTILE |
|--|--|--|--|--|
| SIGINT.AIRTRK.SIGINC.RAD.IFF SIGNALS INTELLIGENCE AIR TRACK SIGNAL INTERCEPT RADAR IFF (TRANSPONDER) Hierarchy: 4.X.2.1.2.7 Framed: F |  IUAPSRI-----*** |  IFAPSRI-----*** |  INAPSRI-----*** |  IHAPSRI-----*** |
| SIGINT.AIRTRK.SIGINC.RAD.MSLAQ SIGNALS INTELLIGENCE AIR TRACK SIGNAL INTERCEPT RADAR MISSILE ACQUISITION Hierarchy: 4.X.2.1.2.8 Framed: F |  IUAPSRMA---- *** |  IFAPSRMA-----*** |  INAPSRMA---- *** |  IHAPSRMA---- *** |
| SIGINT.AIRTRK.SIGINC.RAD.MSLDL SIGNALS INTELLIGENCE AIR TRACK SIGNAL INTERCEPT RADAR MISSILE DOWNLINK Hierarchy: 4.X.2.1.2.9 Framed: F |  IUAPSRMD---- *** |  IFAPSRMD-----*** |  INAPSRMD---- *** |  IHAPSRMD---- *** |
| SIGINT.AIRTRK.SIGINC.RAD.MSLGDN SIGNALS INTELLIGENCE AIR TRACK SIGNAL INTERCEPT RADAR MISSILE GUIDANCE Hierarchy: 4.X.2.1.2.10 Framed: F |  IUAPSRMG---- *** |  IFAPSRMG-----*** |  INAPSRMG---- *** |  IHAPSRMG---- *** |
| SIGINT.AIRTRK.SIGINC.RAD.MSLTRK SIGNALS INTELLIGENCE AIR TRACK SIGNAL INTERCEPT RADAR MISSILE TRACKING Hierarchy: 4.X.2.1.2.11 Framed: F |  IUAPSRMT-----*** |  IFAPSRMT-----*** |  INAPSRMT-----*** |  IHAPSRMT-----*** |

















MIL-STD-2525C
APPENDIX D

TABLE D-III. Signals intelligence symbols - Continued.

| SYMBOL | UNKNOWN | FRIEND | NEUTRAL | HOSTILE |
|--|--|---|--|--|
| SIGINT.AIRTRK.SIGINC.RAD.MFN SIGNALS INTELLIGENCE AIR TRACK SIGNAL INTERCEPT RADAR MULTIFUNCTION Hierarchy: 4.X.2.1.2.12 Framed: F |  IUAPSRMF----*** |  IFAPSRMF----*** |  INAPSRMF----*** |  IHAPSRMF----*** |
| SIGINT.AIRTRK.SIGINC.RAD.TGILL SIGNALS INTELLIGENCE AIR TRACK SIGNAL INTERCEPT RADAR TARGET ILLUMINATOR Hierarchy: 4.X.2.1.2.13 Framed: F |  IUAPSRTI----*** |  IFAPSRTI----*** |  INAPSRTI----*** |  IHAPSRTI----*** |
| SIGINT.AIRTRK.SIGINC.RAD.TGTAQ SIGNALS INTELLIGENCE AIR TRACK SIGNAL INTERCEPT RADAR TARGET ACQUISITION Hierarchy: 4.X.2.1.2.14 Framed: F |  IUAPSRTA----*** |  IFAPSRTA----*** |  INAPSRTA----*** |  IHAPSRTA----*** |
| SIGINT.AIRTRK.SIGINC.RAD.TGTRK SIGNALS INTELLIGENCE AIR TRACK SIGNAL INTERCEPT RADAR TARGET TRACKING Hierarchy: 4.X.2.1.2.15 Framed: F |  IUAPSRTT----*** |  IFAPSRTT----*** |  INAPSRTT----*** |  IHAPSRTT----*** |
| SIGINT.AIRTRK.SIGINC.RAD.UNK SIGNALS INTELLIGENCE AIR TRACK SIGNAL INTERCEPT RADAR UNKNOWN Hierarchy: 4.X.2.1.2.16 Framed: F |  IUAPSRU-----*** |  IFAPSRU-----*** |  INAPSRU-----*** |  IHAPSRU-----*** |
| SIGINT.GRDTRK SIGNALS INTELLIGENCE GROUND TRACK Hierarchy: 4.X.3 | N/A | N/A | N/A | N/A |

















MIL-STD-2525C
APPENDIX D

TABLE D-III. Signals intelligence symbols - Continued.

| SYMBOL | UNKNOWN | FRIEND | NEUTRAL | HOSTILE |
|--|---|--|---|---|
| SIGINT.GRDTRK.SIGINC SIGNALS INTELLIGENCE GROUND TRACK SIGNAL INTERCEPT | N/A | N/A | N/A | N/A |
| Hierarchy: 4.X.3.1 | | | | |
| SIGINT.GRDTRK.SIGINC.COMM SIGNALS INTELLIGENCE GROUND TRACK SIGNAL INTERCEPT COMMUNICATIONS | N/A | N/A | N/A | N/A |
| Hierarchy: 4.X.3.1.1 | | | | |
| SIGINT.GRDTRK.SIGINC.COMM.CELL SIGNALS INTELLIGENCE GROUND TRACK SIGNAL INTERCEPT COMMUNICATIONS CELLULAR/MOBILE |  |  |  |  |
| Hierarchy: 4.X.3.1.1.1 | IUGPSCC-----*** | IFGPSCC-----*** | INGPSCC-----*** | IHPSCC-----*** |
| Framed: F | | | | |
| SIGINT.GRDTRK.SIGINC.COMM.OLOS SIGNALS INTELLIGENCE GROUND TRACK SIGNAL INTERCEPT COMMUNICATIONS OMNI-LINE OF SIGHT (LOS) |  |  |  |  |
| Hierarchy: 4.X.3.1.1.2 | IUGPSCO-----*** | IFGPSCO-----*** | INGPSCO-----*** | IHPSCO-----*** |
| Framed: F | | | | |
| SIGINT.GRDTRK.SIGINC.COMM.PTPLOS SIGNALS INTELLIGENCE GROUND TRACK SIGNAL INTERCEPT COMMUNICATIONS POINT-TO-POINT LINE OF SIGHT (LOS) |  |  |  |  |
| Hierarchy: 4.X.3.1.1.3 | IUGPSCP-----*** | IFGPSCP-----*** | INGPSCP-----*** | IHPSCP-----*** |
| Framed: F | | | | |
| SIGINT.GRDTRK.SIGINC.COMM.SATUL SIGNALS INTELLIGENCE GROUND TRACK SIGNAL INTERCEPT COMMUNICATIONS SATELLITE UPLINK |  |  |  |  |
| Hierarchy: 4.X.3.1.1.4 | IUGPSCS-----*** | IFGPSCS-----*** | INGPSCS-----*** | IHPSCS-----*** |
| Framed: F | | | | |





















MIL-STD-2525C
APPENDIX D

TABLE D-III. Signals intelligence symbols - Continued.

| SYMBOL | UNKNOWN | FRIEND | NEUTRAL | HOSTILE |
|---|---|--|---|---|
| SIGINT.GRDTRK.SIGINC.COMM.TPSSCT SIGNALS INTELLIGENCE GROUND TRACK SIGNAL INTERCEPT COMMUNICATIONS TROPOSPHERIC SCATTER Hierarchy: 4.X.3.1.1.5 Framed: F |  IUGPSCT-----*** |  IFGPSCT-----*** |  INGPSCT-----*** |  IHGPSCT-----*** |
| SIGINT.GRDTRK.SIGINC.RAD SIGNALS INTELLIGENCE GROUND TRACK SIGNAL INTERCEPT RADAR Hierarchy: 4.X.3.1.2 | N/A | N/A | N/A | N/A |
| SIGINT.GRDTRK.SIGINC.RAD.ATCTL SIGNALS INTELLIGENCE GROUND TRACK SIGNAL INTERCEPT RADAR AIR TRAFFIC CONTROL Hierarchy: 4.X.3.1.2.1 Framed: F |  IUGPSRAT-----*** |  IFGPSRAT-----*** |  INGPSRAT-----*** |  IHGPSRAT-----*** |
| SIGINT.GRDTRK.SIGINC.RAD.AA/C SIGNALS INTELLIGENCE GROUND TRACK SIGNAL INTERCEPT RADAR ANTI-AIRCRAFT Hierarchy: 4.X.3.1.2.2 Framed: F |  IUGPSRAA-----*** |  IFGPSRAA-----*** |  INGPSRAA-----*** |  IHGPSRAA-----*** |
| SIGINT.GRDTRK.SIGINC.RAD.BTF SVL SIGNALS INTELLIGENCE GROUND TRACK SIGNAL INTERCEPT RADAR BATTLEFIELD SURVEILLANCE Hierarchy: 4.X.3.1.2.3 Framed: F |  IUGPSRB-----*** |  IFGPSRB-----*** |  INGPSRB-----*** |  IHGPSRB-----*** |





















MIL-STD-2525C
APPENDIX D

TABLE D-III. Signals intelligence symbols - Continued.

| SYMBOL | UNKNOWN | FRIEND | NEUTRAL | HOSTILE |
|---|---|--|---|---|
| SIGINT.GRDTRK.SIGINC.RAD.CSTSVL SIGNALS INTELLIGENCE GROUND TRACK SIGNAL INTERCEPT RADAR COASTAL SURVEILLANCE Hierarchy: 4.X.3.1.2.4 Framed: F |  IUGPSRCS----*** |  IFGPSRCS----*** |  INGPSRCS----*** |  IHGPSRCS----*** |
| SIGINT.GRDTRK.SIGINC.RAD.CTDAPP SIGNALS INTELLIGENCE GROUND TRACK SIGNAL INTERCEPT RADAR CONTROLLED APPROACH Hierarchy: 4.X.3.1.2.5 Framed: F |  IUGPSRCA----*** |  IFGPSRCA----*** |  INGPSRCA----*** |  IHGPSRCA----*** |
| SIGINT.GRDTRK.SIGINC.RAD.DATTMN SIGNALS INTELLIGENCE GROUND TRACK SIGNAL INTERCEPT RADAR DATA TRANSMISSION Hierarchy: 4.X.3.1.2.6 Framed: F |  IUGPSRD----*** |  IFGPSRD----*** |  INGPSRD----*** |  IHGPSRD----*** |
| SIGINT.GRDTRK.SIGINC.RAD.EW SIGNALS INTELLIGENCE GROUND TRACK SIGNAL INTERCEPT RADAR EARLY WARNING Hierarchy: 4.X.3.1.2.7 Framed: F |  IUGPSRE----*** |  IFGPSRE----*** |  INGPSRE----*** |  IHGPSRE----*** |
| SIGINT.GRDTRK.SIGINC.RAD.FIRCTL SIGNALS INTELLIGENCE GROUND TRACK SIGNAL INTERCEPT RADAR FIRE CONTROL Hierarchy: 4.X.3.1.2.8 Framed: F |  IUGPSRF----*** |  IFGPSRF----*** |  INGPSRF----*** |  IHGPSRF----*** |





















MIL-STD-2525C
APPENDIX D

TABLE D-III. Signals intelligence symbols - Continued.

| SYMBOL | UNKNOWN | FRIEND | NEUTRAL | HOSTILE |
|---|--|--|--|--|
| <p>SIGINT.GRDTRK.SIGINC.RAD.HGTFDG</p> <p>SIGNALS INTELLIGENCE GROUND TRACK SIGNAL INTERCEPT RADAR HEIGHT FINDING</p> <p>Hierarchy: 4.X.3.1.2.9</p> <p>Framed: F</p> |  IUGPSRH-----*** |  IFGPSRH-----*** |  INGPSRH-----*** |  IHGPSRH-----*** |
| <p>SIGINT.GRDTRK.SIGINC.RAD.IDFF</p> <p>SIGNALS INTELLIGENCE GROUND TRACK SIGNAL INTERCEPT RADAR IDENTIFICATION FRIEND/FOE (INTERROGATOR)</p> <p>Hierarchy: 4.X.3.1.2.10</p> <p>Framed: F</p> |  IUGPSRI-----*** |  IFGPSRI-----*** |  INGPSRI-----*** |  IHGPSRI-----*** |
| <p>SIGINT.GRDTRK.SIGINC.RAD.METO</p> <p>SIGNALS INTELLIGENCE GROUND TRACK SIGNAL INTERCEPT RADAR METEOROLOGICAL (MILITARY)</p> <p>Hierarchy: 4.X.3.1.2.11</p> <p>Framed: F</p> |  IUGPSRMM---- *** |  IFGPSRMM---- *** |  INGPSRMM---- *** |  IHGPSRMM---- *** |
| <p>SIGINT.GRDTRK.SIGINC.RAD.MSLAQ</p> <p>SIGNALS INTELLIGENCE GROUND TRACK SIGNAL INTERCEPT RADAR MISSILE ACQUISITION</p> <p>Hierarchy: 4.X.3.1.2.12</p> <p>Framed: F</p> |  IUGPSRMA---- *** |  IFGPSRMA----*** |  INGPSRMA---- *** |  IHGPSRMA---- *** |
| <p>SIGINT.GRDTRK.SIGINC.RAD.MSLGDN</p> <p>SIGNALS INTELLIGENCE GROUND TRACK SIGNAL INTERCEPT RADAR MISSILE GUIDANCE</p> <p>Hierarchy: 4.X.3.1.2.13</p> <p>Framed: F</p> |  IUGPSRMG---- *** |  IFGPSRMG----*** |  INGPSRMG---- *** |  IHGPSRMG---- *** |













MIL-STD-2525C
APPENDIX D

TABLE D-III. Signals intelligence symbols - Continued.

| SYMBOL | UNKNOWN | FRIEND | NEUTRAL | HOSTILE |
|--|--|---|--|--|
| SIGINT.GRDTRK.SIGINC.RAD.MSLTRK SIGNALS INTELLIGENCE GROUND TRACK SIGNAL INTERCEPT RADAR MISSILE TRACKING Hierarchy: 4.X.3.1.2.14 Framed: F |  IUGPSRMT----*** |  IFGPSRMT----*** |  INGPSRMT----*** |  IHGPSRMT----*** |
| SIGINT.GRDTRK.SIGINC.RAD.MFN SIGNALS INTELLIGENCE GROUND TRACK SIGNAL INTERCEPT RADAR MULTIFUNCTION Hierarchy: 4.X.3.1.2.15 Framed: F |  IUGPSRMF----*** |  IFGPSRMF----*** |  INGPSRMF----*** |  IHGPSRMF----*** |
| SIGINT.GRDTRK.SIGINC.RAD.SHETKG SIGNALS INTELLIGENCE GROUND TRACK SIGNAL INTERCEPT RADAR SHELL TRACKING Hierarchy: 4.X.3.1.2.16 Framed: F |  IUGPSRS-----*** |  IFGPSRS-----*** |  INGPSRS-----*** |  IHGPSRS-----*** |
| SIGINT.GRDTRK.SIGINC.RAD.TGTAQ SIGNALS INTELLIGENCE GROUND TRACK SIGNAL INTERCEPT RADAR TARGET ACQUISITION Hierarchy: 4.X.3.1.2.17 Framed: F |  IUGPSRTA----*** |  IFGPSRTA----*** |  INGPSRTA----*** |  IHGPSRTA----*** |
| SIGINT.GRDTRK.SIGINC.RAD.TGTILL SIGNALS INTELLIGENCE GROUND TRACK SIGNAL INTERCEPT RADAR TARGET ILLUMINATOR Hierarchy: 4.X.3.1.2.18 Framed: F |  IUGPSRTI----*** |  IFGPSRTI----*** |  INGPSRTI----*** |  IHGPSRTI----*** |

















MIL-STD-2525C
APPENDIX D

TABLE D-III. Signals intelligence symbols - Continued.

| SYMBOL | UNKNOWN | FRIEND | NEUTRAL | HOSTILE |
|---|--|---|--|--|
| SIGINT.GRDTRK.SIGINC.RAD.TGTTRK SIGNALS INTELLIGENCE GROUND TRACK SIGNAL INTERCEPT RADAR TARGET TRACKING Hierarchy: 4.X.3.1.2.19 Framed: F |  IUGPSRTT-----*** |  IFGPSRTT-----*** |  INGPSRTT-----*** |  IHGPSRTT-----*** |
| SIGINT.GRDTRK.SIGINC.RAD.UNK SIGNALS INTELLIGENCE GROUND TRACK SIGNAL INTERCEPT RADAR UNKNOWN Hierarchy: 4.X.3.1.2.20 Framed: F |  IUGPSRU-----*** |  IFGPSRU-----*** |  INGPSRU-----*** |  IHGPSRU-----*** |
| SIGINT.SSUF SIGNALS INTELLIGENCE SEA SURFACE TRACK Hierarchy: 4.X.4 | N/A | N/A | N/A | N/A |
| SIGINT.SSUF.SIGINC SIGNALS INTELLIGENCE SEA SURFACE TRACK SIGNAL INTERCEPT Hierarchy: 4.X.4.1 | N/A | N/A | N/A | N/A |
| SIGINT.SSUF.SIGINC.COMM SIGNALS INTELLIGENCE SEA SURFACE TRACK SIGNAL INTERCEPT COMMUNICATIONS Hierarchy: 4.X.4.1.1 | N/A | N/A | N/A | N/A |
| SIGINT.SSUF.SIGINC.COMM.CELL SIGNALS INTELLIGENCE SEA SURFACE TRACK SIGNAL INTERCEPT COMMUNICATIONS CELLULAR/MOBILE Hierarchy: 4.X.4.1.1.1 Framed: F |  IUSPSCC-----*** |  IFSPSCC-----*** |  INSPSCC-----*** |  IHSPSCC-----*** |



















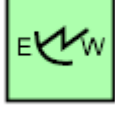

MIL-STD-2525C
APPENDIX D

TABLE D-III. Signals intelligence symbols - Continued.

| SYMBOL | UNKNOWN | FRIEND | NEUTRAL | HOSTILE |
|--|--|--|---|---|
| SIGINT.SSUF.SIGINC.COMM.OLOS SIGNALS INTELLIGENCE SEA SURFACE TRACK SIGNAL INTERCEPT COMMUNICATIONS OMNI-LINE OF SIGHT (LOS) Hierarchy: 4.X.4.1.1.2 Framed: F |  IUSPSCO-----*** |  IFSPSCO-----*** |  INSPSCO-----*** |  IHSPSCO-----*** |
| SIGINT.SSUF.SIGINC.COMM.PTPLOS SIGNALS INTELLIGENCE SEA SURFACE TRACK SIGNAL INTERCEPT COMMUNICATIONS POINT-TO-POINT LINE OF SIGHT (LOS) Hierarchy: 4.X.4.1.1.3 Framed: F |  IUSPSCP-----*** |  IFSPSCP-----*** |  INSPSCP-----*** |  IHSPSCP-----*** |
| SIGINT.SSUF.SIGINC.COMM.SATUL SIGNALS INTELLIGENCE SEA SURFACE TRACK SIGNAL INTERCEPT COMMUNICATIONS SATELLITE UPLINK Hierarchy: 4.X.4.1.1.4 Framed: F |  IUSPSCS-----*** |  IFSPSCS-----*** |  INSPSCS-----*** |  IHSPSCS-----*** |
| SIGINT.SSUF.SIGINC.RAD SIGNALS INTELLIGENCE SEA SURFACE TRACK SIGNAL INTERCEPT RADAR Hierarchy: 4.X.4.1.2 | N/A | N/A | N/A | N/A |
| SIGINT.SSUF.SIGINC.RAD.ATCTL SIGNALS INTELLIGENCE SEA SURFACE TRACK SIGNAL INTERCEPT RADAR AIR TRAFFIC CONTROL Hierarchy: 4.X.4.1.2.1 Framed: F |  IUSPRAT-----*** |  IFSPSRAT-----*** |  INSPSRAT-----*** |  IHSPSRAT-----*** |





















MIL-STD-2525C
APPENDIX D

TABLE D-III. Signals intelligence symbols - Continued.

| SYMBOL | UNKNOWN | FRIEND | NEUTRAL | HOSTILE |
|--|---|--|---|---|
| SIGINT.SSUF.SIGINC.RAD.AA/C SIGNALS INTELLIGENCE SEA SURFACE TRACK SIGNAL INTERCEPT RADAR ANTI-AIRCRAFT Hierarchy: 4.X.4.1.2.2 Framed: F |  IUSPSRAA----*** |  IFSPSRAA----*** |  INSPSRAA----*** |  IHSPSRAA----*** |
| SIGINT.SSUF.SIGINC.RAD.CTDAPP SIGNALS INTELLIGENCE SEA SURFACE TRACK SIGNAL INTERCEPT RADAR CONTROLLED APPROACH Hierarchy: 4.X.4.1.2.3 Framed: F |  IUSPSRCA----*** |  IFSPSRCA----*** |  INSPSRCA----*** |  IHSPSRCA----*** |
| SIGINT.SSUF.SIGINC.RAD.CTDINC SIGNALS INTELLIGENCE SEA SURFACE TRACK SIGNAL INTERCEPT RADAR CONTROLLED INTERCEPT Hierarchy: 4.X.4.1.2.4 Framed: F |  IUSPSRCI----*** |  IFSPSRCI----*** |  INSPSRCI----*** |  IHSPSRCI----*** |
| SIGINT.SSUF.SIGINC.RAD.DATTMN SIGNALS INTELLIGENCE SEA SURFACE TRACK SIGNAL INTERCEPT RADAR DATA TRANSMISSION Hierarchy: 4.X.4.1.2.5 Framed: F |  IUSPSRD----*** |  IFSPSRD----*** |  INSPSRD----*** |  IHSPSRD----*** |
| SIGINT.SSUF.SIGINC.RAD.EW SIGNALS INTELLIGENCE SEA SURFACE TRACK SIGNAL INTERCEPT RADAR EARLY WARNING Hierarchy: 4.X.4.1.2.6 Framed: F |  IUSPSRE----*** |  IFSPSRE----*** |  INSPSRE----*** |  IHSPSRE----*** |





















MIL-STD-2525C
APPENDIX D

TABLE D-III. Signals intelligence symbols - Continued.

| SYMBOL | UNKNOWN | FRIEND | NEUTRAL | HOSTILE |
|---|--|---|--|--|
| SIGINT.SSUF.SIGINC.RAD.FIRCTL SIGNALS INTELLIGENCE SEA SURFACE TRACK SIGNAL INTERCEPT RADAR FIRE CONTROL Hierarchy: 4.X.4.1.2.7 Framed: F |  IUSPSRF-----*** |  IFSPSRF-----*** |  INSPSRF-----*** |  IHSPSRF-----*** |
| SIGINT.SSUF.SIGINC.RAD.HGTFDG SIGNALS INTELLIGENCE SEA SURFACE TRACK SIGNAL INTERCEPT RADAR HEIGHT FINDING Hierarchy: 4.X.4.1.2.8 Framed: F |  IUSPSRH-----*** |  IFSPSRH-----*** |  INSPSRH-----*** |  IHSPSRH-----*** |
| SIGINT.SSUF.SIGINC.RAD.IDFF SIGNALS INTELLIGENCE SEA SURFACE TRACK SIGNAL INTERCEPT RADAR IDENTIFICATION FRIEND/FOE (INTERROGATOR) Hierarchy: 4.X.4.1.2.9 Framed: F |  IUSPSRI-----*** |  IFSPSRI-----*** |  INSPSRI-----*** |  IHSPSRI-----*** |
| SIGINT.SSUF.SIGINC.RAD.METO SIGNALS INTELLIGENCE SEA SURFACE TRACK SIGNAL INTERCEPT RADAR METEOROLOGICAL (MILITARY) Hierarchy: 4.X.4.1.2.10 Framed: F |  IUSPSRMM---- *** |  IFSPSRMM----*** |  INSPSRMM---- *** |  IHSPSRMM---- *** |
| SIGINT.SSUF.SIGINC.RAD.MSLAQ SIGNALS INTELLIGENCE SEA SURFACE TRACK SIGNAL INTERCEPT RADAR MISSILE ACQUISITION Hierarchy: 4.X.4.1.2.11 Framed: F |  IUSPSRMA----*** |  IFSPSRMA----*** |  INSPSRMA----*** |  IHSPSRMA----*** |













MIL-STD-2525C
APPENDIX D

TABLE D-III. Signals intelligence symbols - Continued.

| SYMBOL | UNKNOWN | FRIEND | NEUTRAL | HOSTILE |
|--|--|---|--|--|
| SIGINT.SSUF.SIGINC.RAD.MSLGDN SIGNALS INTELLIGENCE SEA SURFACE TRACK SIGNAL INTERCEPT RADAR MISSILE GUIDANCE Hierarchy: 4.X.4.1.2.12 Framed: F |  IUSPSRMG----*** |  IFSPSRMG----*** |  INSPSRMG----*** |  IHSPSRMG----*** |
| SIGINT.SSUF.SIGINC.RAD.MSLTRK SIGNALS INTELLIGENCE SEA SURFACE TRACK SIGNAL INTERCEPT RADAR MISSILE TRACKING Hierarchy: 4.X.4.1.2.13 Framed: F |  IUSPSRMT----*** |  IFSPSRMT----*** |  INSPSRMT----*** |  IHSPSRMT----*** |
| SIGINT.SSUF.SIGINC.RAD.MFN SIGNALS INTELLIGENCE SEA SURFACE TRACK SIGNAL INTERCEPT RADAR MULTIFUNCTION Hierarchy: 4.X.4.1.2.14 Framed: F |  IUSPSRMF----*** |  IFSPSRMF----*** |  INSPSRMF----*** |  IHSPSRMF----*** |
| SIGINT.SSUF.SIGINC.RAD.SUFSRH SIGNALS INTELLIGENCE SEA SURFACE TRACK SIGNAL INTERCEPT RADAR SURFACE SEARCH Hierarchy: 4.X.4.1.2.15 Framed: F |  IUSPSRS-----*** |  IFSPSRS-----*** |  INSPSRS-----*** |  IHSPSRS-----*** |
| SIGINT.SSUF.SIGINC.RAD.TGTAQ SIGNALS INTELLIGENCE SEA SURFACE TRACK SIGNAL INTERCEPT RADAR TARGET ACQUISITION Hierarchy: 4.X.4.1.2.16 Framed: F |  IUSPSRTA----*** |  IFSPSRTA----*** |  INSPSRTA----*** |  IHSPSRTA----*** |

















MIL-STD-2525C
APPENDIX D

TABLE D-III. Signals intelligence symbols - Continued.

| SYMBOL | UNKNOWN | FRIEND | NEUTRAL | HOSTILE |
|---|---|--|---|---|
| SIGINT.SSUF.SIGINC.RAD.TGTILL SIGNALS INTELLIGENCE SEA SURFACE TRACK SIGNAL INTERCEPT RADAR TARGET ILLUMINATOR Hierarchy: 4.X.4.1.2.17 Framed: F |  IUSPSRTI----*** |  IFSPSRTI----*** |  INSPSRTI----*** |  IHSPSRTI----*** |
| SIGINT.SSUF.SIGINC.RAD.TGTTRK SIGNALS INTELLIGENCE SEA SURFACE TRACK SIGNAL INTERCEPT RADAR TARGET TRACKING Hierarchy: 4.X.4.1.2.18 Framed: F |  IUSPSRTT----*** |  IFSPSRTT----*** |  INSPSRTT----*** |  IHSPSRTT----*** |
| SIGINT.SSUF.SIGINC.RAD.UNK SIGNALS INTELLIGENCE SEA SURFACE TRACK SIGNAL INTERCEPT RADAR UNKNOWN Hierarchy: 4.X.4.1.2.19 Framed: F |  IUSPSRU-----*** |  IFSPSRU-----*** |  INSPSRU-----*** |  IHSPSRU-----*** |
| SIGINT.SBSUF SIGNALS INTELLIGENCE SUBSURFACE TRACK Hierarchy: 4.X.5 | N/A | N/A | N/A | N/A |
| SIGINT.SBSUF.SIGINC SIGNALS INTELLIGENCE SUBSURFACE TRACK SIGNAL INTERCEPT Hierarchy: 4.X.5.1 | N/A | N/A | N/A | N/A |
| SIGINT.SBSUF.SIGINC.COMM SIGNALS INTELLIGENCE SUBSURFACE TRACK SIGNAL INTERCEPT COMMUNICATIONS Hierarchy: 4.X.5.1.1 | N/A | N/A | N/A | N/A |





















MIL-STD-2525C
APPENDIX D

TABLE D-III. Signals intelligence symbols - Continued.

| SYMBOL | UNKNOWN | FRIEND | NEUTRAL | HOSTILE |
|--|--|---|--|--|
| SIGINT.SBSUF.SIGINC.COMM.OLOS SIGNALS INTELLIGENCE SUBSURFACE TRACK SIGNAL INTERCEPT COMMUNICATIONS OMNI-LINE OF SIGHT (LOS) Hierarchy: 4.X.5.1.1.1 Framed: F |  IUUPSCO-----*** |  IFUPSCO-----*** |  INUPSCO-----*** |  IHUPSCO-----*** |
| SIGINT.SBSUF.SIGINC.COMM.PTPLOS SIGNALS INTELLIGENCE SUBSURFACE TRACK SIGNAL INTERCEPT COMMUNICATIONS POINT-TO-POINT LINE OF SIGHT (LOS) Hierarchy: 4.X.5.1.1.2 Framed: F |  IUUPSCP-----*** |  IFUPSCP-----*** |  INUPSCP-----*** |  IHUPSCP-----*** |
| SIGINT.SBSUF.SIGINC.COMM.SATUL SIGNALS INTELLIGENCE SUBSURFACE TRACK SIGNAL INTERCEPT COMMUNICATIONS SATELLITE UPLINK Hierarchy: 4.X.5.1.1.3 Framed: F |  IUUPSCS-----*** |  IFUPSCS-----*** |  INUPSCS-----*** |  IHUPSCS-----*** |
| SIGINT.SBSUF.SIGINC.RAD SIGNALS INTELLIGENCE SUBSURFACE TRACK SIGNAL INTERCEPT RADAR Hierarchy: 4.X.5.1.2 | N/A | N/A | N/A | N/A |
| SIGINT.SBSUF.SIGINC.RAD.DATTMN SIGNALS INTELLIGENCE SUBSURFACE TRACK SIGNAL INTERCEPT RADAR DATA TRANSMISSION Hierarchy: 4.X.5.1.2.1 Framed: F |  IUUPSRD-----*** |  IFUPSRD-----*** |  INUPSRD-----*** |  IHUPSRD-----*** |

MIL-STD-2525C
APPENDIX D

TABLE D-III. Signals intelligence symbols - Continued.

| SYMBOL | UNKNOWN | FRIEND | NEUTRAL | HOSTILE |
|---|--|---|--|--|
| SIGINT.SBSUF.SIGINC.RAD.EW SIGNALS INTELLIGENCE SUBSURFACE TRACK SIGNAL INTERCEPT RADAR EARLY WARNING Hierarchy: 4.X.5.1.2.2 Framed: F |  IUUPSRE-----*** |  IFUPSRE-----*** |  INUPSRE-----*** |  IHUPSRE-----*** |
| SIGINT.SBSUF.SIGINC.RAD.MFN SIGNALS INTELLIGENCE SUBSURFACE TRACK SIGNAL INTERCEPT RADAR MULTIFUNCTION Hierarchy: 4.X.5.1.2.3 Framed: F |  IUUPSRM-----*** |  IFUPSRM-----*** |  INUPSRM-----*** |  IHUPSRM-----*** |
| SIGINT.SBSUF.SIGINC.RAD.SUFSRH SIGNALS INTELLIGENCE SUBSURFACE TRACK SIGNAL INTERCEPT RADAR SURFACE SEARCH Hierarchy: 4.X.5.1.2.4 Framed: F |  IUUPSRS-----*** |  IFUPSRS-----*** |  INUPSRS-----*** |  IHUPSRS-----*** |
| SIGINT.SBSUF.SIGINC.RAD.TGTAQ SIGNALS INTELLIGENCE SUBSURFACE TRACK SIGNAL INTERCEPT RADAR TARGET ACQUISITION Hierarchy: 4.X.5.1.2.5 Framed: F |  IUUPSRT-----*** |  IFUPSRT-----*** |  INUPSRT-----*** |  IHUPSRT-----*** |
| SIGINT.SBSUF.SIGINC.RAD.UNK SIGNALS INTELLIGENCE SUBSURFACE TRACK SIGNAL INTERCEPT RADAR UNKNOWN Hierarchy: 4.X.5.1.2.6 Framed: F |  IUUPSRU-----*** |  IFUPSRU-----*** |  INUPSRU-----*** |  IHUPSRU-----*** |

STABILITY OPERATIONS SYMBOLOGY

E.1 SCOPE

E.1.1 Scope. This appendix addresses tactical symbols in the stability operations (SO) domain. The tables in this appendix present the icons for violent activities, locations, operations, and items. This appendix is a mandatory part of the standard. The information contained herein is intended for compliance.

E.2 APPLICABLE DOCUMENTS

This section is not applicable to this appendix.

E.3 DEFINITIONS

The definitions in section 3 of this standard apply to this appendix.

E.4 GENERAL REQUIREMENTS

E.4.1 Organization. The purpose of warfighting symbology is to convey information about objects in the warfighting operational environment. This appendix contains the technical specifications, symbol coding scheme, symbology hierarchy, and the tactical symbols for the SO symbology set.

E.5 DETAILED REQUIREMENTS

E.5.1 Technical specifications. Composition, construction, display, and transmission of tactical symbols are explained in the Detailed Requirements section of the standard. Framing of SO tactical symbols differs slightly from C2 Symbology: UEI tactical symbols in that there is only one battle dimension: ground.

E.5.2 Symbol identification coding scheme. A symbol identification code (SIDC) is a 15-character alphanumeric identifier that provides the information necessary to display or transmit a tactical symbol between MIL-STD-2525 compliant systems.

E.5.2.1 Code positions. The positions of the SIDC are described below. Since many symbols do not have an entry in every code position, a dash (-) is used to fill each unused position. An asterisk (*) indicates positions that are user-defined based on specific symbol circumstances, such as echelon/mobility. Table E-I identifies the fields of information included in a SIDC and the position each occupies in the 15-character identifier. The values in each field are filled from left to right unless otherwise specified.

- a. Position 1, coding scheme, indicates to which overall symbology set a symbol belongs.
- b. Position 2, standard identity, indicates the symbol's standard identity.

MIL-STD-2525C

APPENDIX E

c. Position 3, category, indicates the symbol's primary category (violent activities, locations, operations, or items).

d. Position 4, status, indicates the symbol's planned or present status.

e. Positions 5 through 10, function ID, identify a symbol's function. Each position indicates an increasing level of detail and specialization.

f. Positions 11 and 12, symbol modifier indicator, identify indicators present on the symbol such as echelon, feint/dummy, installation, task force, headquarters staff, and equipment mobility. Table E-II contains the specific values used in this field.

g. Positions 13 and 14, country code, identify the country with which a symbol is associated. Country code identifiers are listed in ISO 3166-1.

h. Position 15, order of battle, provides additional information about the role of a symbol in the operational environment. For example, a bomber that has nuclear weapons on board may be designated as strategic force related.

TABLE E-I. SIDC positions and categories.

| CODING SCHEME (1) (POSITION 1) | STANDARD IDENTITY/EXERCISE AMPLIFYING DESCRIPTOR (1) (POSITION 2) | CATEGORY (1) (POSITION 3) | STATUS/OPERATIONAL CONDITION (1) (POSITION 4) |
|--------------------------------------|--|---|--|
| O - STABILITY OPERATIONS (SO) | P - PENDING U - UNKNOWN A - ASSUMED FRIEND F - FRIEND N - NEUTRAL S - SUSPECT H - HOSTILE G - EXERCISE PENDING W - EXERCISE UNKNOWN M - EXERCISE ASSUMED FRIEND D - EXERCISE FRIEND L - EXERCISE NEUTRAL J - JOKER K - FAKER | V - VIOLENT ACTIVITIES L - LOCATIONS O - OPERATIONS I - ITEMS P - INDIVIDUAL G - NONMILITARY GROUP OR ORGANIZATION R - RAPE | A - ANTICIPATED/PLANNED P - PRESENT (Units only) C - PRESENT/FULLY CAPABLE D - PRESENT/DAMAGED X - PRESENT/DESTROYED F - PRESENT/FULL TO CAPACITY |
| FUNCTION ID (6) (POSITION 5-10) | SYMBOL MODIFIER (2) (POSITION 11, 12) | COUNTRY CODE (2) (POSITION 13, 14) | ORDER OF BATTLE (1) (POSITION 15) |
| See table E-III for specific values. | See table E-II for specific values. | See ISO 3166-1. | A - AIR OB E - ELECTRONIC OB C - CIVILIAN OB G - GROUND OB N - MARITIME OB S - STRATEGIC FORCE RELATED |

MIL-STD-2525C
APPENDIX E

TABLE E-II. Symbol modifier codes.

| CODE | DESCRIPTION | CODE | DESCRIPTION |
|------|--------------------------|------|-----------------------------|
| -- | NULL | - A | TEAM/CREW |
| - B | SQUAD | - C | SECTION |
| - D | PLATOON/DETACHMENT | - E | COMPANY/BATTERY/TROOP |
| - F | BATTALION/SQUADRON | - G | REGIMENT/GROUP |
| - H | BRIGADE | - I | DIVISION |
| - J | CORPS/MEF | - K | ARMY |
| - L | ARMY GROUP/FRONT | - M | REGION |
| - N | COMMAND | | |
| A - | HEADQUARTERS (HQ) | AA | HQ TEAM/CREW |
| AB | HQ SQUAD | AC | HQ SECTION |
| AD | HQ PLATOON/DETACHMENT | AE | HQ COMPANY/BATTERY/TROOP |
| AF | HQ BATTALION/SQUADRON | AG | HQ REGIMENT/GROUP |
| AH | HQ BRIGADE | AI | HQ DIVISION |
| AJ | HQ CORPS/MEF | AK | HQ ARMY |
| AL | HQ ARMY GROUP/FRONT | AM | HQ REGION |
| AN | HQ COMMAND | | |
| B - | TASK FORCE (TF) HQ | BA | TF HQ TEAM/CREW |
| BB | TF HQ SQUAD | BC | TF HQ SECTION |
| BD | TF HQ PLATOON/DETACHMENT | BE | TF HQ COMPANY/BATTERY/TROOP |
| BF | TF HQ BATTALION/SQUADRON | BG | TF HQ REGIMENT/GROUP |
| BH | TF HQ BRIGADE | BI | TF HQ DIVISION |
| BJ | TF HQ CORPS/MEF | BK | TF HQ ARMY |
| BL | TF HQ ARMY GROUP/FRONT | BM | TF HQ REGION |
| BN | TF HQ COMMAND | | |
| C - | FEINT DUMMY (FD) HQ | CA | FD HQ TEAM/CREW |
| CB | FD HQ SQUAD | CC | FD HQ SECTION |
| CD | FD HQ PLATOON/DETACHMENT | CE | FD HQ COMPANY/BATTERY/TROOP |
| CF | FD HQ BATTALION/SQUADRON | CG | FD HQ REGIMENT/GROUP |
| CH | FD HQ BRIGADE | CI | FD HQ DIVISION |
| CJ | FD HQ CORPS/MEF | CK | FD HQ ARMY |

MIL-STD-2525C
APPENDIX E

TABLE E-II. Symbol modifier codes - Continued.

| CODE | DESCRIPTION | CODE | DESCRIPTION |
|------|-----------------------------------|------|--------------------------------|
| CL | FD HQ ARMY GROUP/FRONT | CM | FD HQ REGION |
| CN | FD HQ COMMAND | | |
| D - | FEINT DUMMY/TASK FORCE (FD/TF) HQ | DA | FD/TF HQ TEAM/CREW |
| DB | FD/TF HQ SQUAD | DC | FD/TF HQ SECTION |
| DD | FD/TF HQ PLATOON/DETACHMENT | DE | FD/TF HQ COMPANY/BATTERY/TROOP |
| DF | FD/TF HQ BATTALION/SQUADRON | DG | FD/TF HQ REGIMENT/GROUP |
| DH | FD/TF HQ BRIGADE | DI | FD/TF HQ DIVISION |
| DJ | FD/TF HQ CORPS/MEF | DK | FD/TF HQ ARMY |
| DL | FD/TF HQ ARMY GROUP/FRONT | DM | FD/TF HQ REGION |
| DN | FD/TF HQ COMMAND | | |
| E - | TASK FORCE (TF) | EA | TF TEAM/CREW |
| EB | TF SQUAD | EC | TF SECTION |
| ED | TF PLATOON/DETACHMENT | EE | TF COMPANY/BATTERY/TROOP |
| EF | TF BATTALION/SQUADRON | EG | TF REGIMENT/GROUP |
| EH | TF BRIGADE | EI | TF DIVISION |
| EJ | TF CORPS/MEF | EK | TF ARMY |
| EL | TF ARMY GROUP/FRONT | EM | TF REGION |
| EN | TF COMMAND | | |
| F - | FEINT DUMMY (FD) | FA | FD TEAM/CREW |
| FB | FD SQUAD | FC | FD SECTION |
| FD | FD PLATOON/DETACHMENT | FE | FD COMPANY/BATTERY/TROOP |
| FF | FD BATTALION/SQUADRON | FG | FD REGIMENT/GROUP |
| FH | FD BRIGADE | FI | FD DIVISION |
| FJ | FD CORPS/MEF | FK | FD ARMY |
| FL | FD ARMY GROUP/FRONT | FM | FD REGION |
| FN | FD COMMAND | | |
| G - | FEINT DUMMY/TASK FORCE (FD/TF) | GA | FD/TF TEAM/CREW |
| GB | FD/TF SQUAD | GC | FD/TF SECTION |
| GD | FD/TF PLATOON/DETACHMENT | GE | FD/TF COMPANY/BATTERY/TROOP |

MIL-STD-2525C
APPENDIX E

TABLE E-II. Symbol modifier codes - Continued.

| CODE | DESCRIPTION | | CODE | DESCRIPTION |
|------|--------------------------|--|------|--------------------------|
| GF | FD/TF BATTALION/SQUADRON | | GG | FD/TF REGIMENT/GROUP |
| GH | FD/TF BRIGADE | | GI | FD/TF DIVISION |
| GJ | FD/TF CORPS/MEF | | GK | FD/TF ARMY |
| GL | FD/TF ARMY GROUP/FRONT | | GM | FD/TF REGION |
| GN | FD/TF COMMAND | | | |
| | | | | |
| H - | INSTALLATION | | HB | FEINT DUMMY INSTALLATION |

MIL-STD-2525C
APPENDIX E

E.5.2.2 SIDC table. The following table lists the codes for SO symbology. Since many symbols may not have an entry in all code positions, a dash (-) is used to fill each unused position. As stated in E.5.2.1, an asterisk (*) indicates positions that are user-defined based on specific symbol circumstances, such as standard identity or echelon/mobility.

TABLE E-III. SIDC table.

| HIERARCHY | CODE SCHEME | STANDARD IDENTITY | CATEGORY | STATUS | FUNCTION ID | | | SIZE/MOBILITY | COUNTRY CODE | ORDER OF BATTLE | DESCRIPTION |
|-----------------------------|-------------|-------------------|----------|--------|-------------|----|----|---------------|--------------|-----------------|------------------------------------|
| | | | | | | | | | | | |
| STBOPS | O | - | - | - | -- | -- | -- | -- | -- | - | STABILITY OPERATIONS (SO) |
| STBOPS.VIOATY | O | * | V | * | -- | -- | -- | ** | ** | * | VIOLENT ACTIVITIES (DEATH CAUSING) |
| STBOPS.VIOATY.ASN | O | * | V | * | A- | -- | -- | ** | ** | * | ARSON/FIRE |
| STBOPS.VIOATY.KILL | O | * | V | * | M- | -- | -- | ** | ** | * | KILLING (GENERAL) |
| STBOPS.VIOATY.KILL.MDR | O | * | V | * | MA | -- | -- | ** | ** | * | MURDER |
| STBOPS.VIOATY.KILL.EX | O | * | V | * | MB | -- | -- | ** | ** | * | EXECUTION |
| STBOPS.VIOATY.KILL.ASS | O | * | V | * | MC | -- | -- | ** | ** | * | ASSASSINATION |
| STBOPS.VIOATY.BM | O | * | V | * | B- | -- | -- | ** | ** | * | BOMB/BOMBING |
| STBOPS.VIOATY.BBY | O | * | V | * | Y- | -- | -- | ** | ** | * | BOOBY TRAP |
| STBOPS.VIOATY.DBS | O | * | V | * | D- | -- | -- | ** | ** | * | DRIVE-BY SHOOTING |
| STBOPS.VIOATY.SPG | O | * | V | * | S- | -- | -- | ** | ** | * | SNIPING |
| STBOPS.VIOATY.PSNG | O | * | V | * | P- | -- | -- | ** | ** | * | POISONING |
| STBOPS.VIOATY.EXPLSN | O | * | V | * | E- | -- | -- | ** | ** | * | EXPLOSION |
| STBOPS.VIOATY.EXPLSN.EXPLSN | O | * | V | * | EI | -- | -- | ** | ** | * | IED EXPLOSION |
| STBOPS.LOCAT | O | * | L | * | -- | -- | -- | ** | ** | * | LOCATIONS |
| STBOPS.LOCAT.BLST | O | * | L | * | B- | -- | -- | ** | ** | * | BLACK LIST LOCATION |
| STBOPS.LOCAT.GLST | O | * | L | * | G- | -- | -- | ** | ** | * | GRAY LIST LOCATION |
| STBOPS.LOCAT.WLST | O | * | L | * | W- | -- | -- | ** | ** | * | WHITE LIST LOCATION |
| STBOPS.LOCAT.MASS | O | * | L | * | M- | -- | -- | ** | ** | * | MASS GRAVE LOCATION |
| STBOPS.OPN | O | * | O | * | -- | -- | -- | ** | ** | * | OPERATIONS |

MIL-STD-2525C
APPENDIX E

TABLE E-III. SIDC table - Continued.

| HIERARCHY | FUNCTION ID | | | | SIZE/MOBILITY | COUNTRY CODE | ORDER OF BATTLE | DESCRIPTION | |
|--------------------------|-------------|-------------------|----------|--------|---------------|--------------|-----------------|-------------|----------------------------------|
| | CODE SCHEME | STANDARD IDENTITY | CATEGORY | STATUS | | | | | |
| STBOPS.OPN.PATG | O | * | O | * | P- -- -- | ** | ** | * | PATROLLING |
| STBOPS.OPN.RCMT | O | * | O | * | R- -- -- | ** | ** | * | RECRUITMENT |
| STBOPS.OPN.RCMT.WLG | O | * | O | * | RW -- -- | ** | ** | * | RECRUITMENT (WILLING) |
| STBOPS.OPN.RCMT.CRCD | O | * | O | * | RC -- -- | ** | ** | * | RECRUITMENT (COERCED/IMPRESSED) |
| STBOPS.OPN.DEMO | O | * | O | * | D- -- -- | ** | ** | * | DEMONSTRATION |
| STBOPS.OPN.ML | O | * | O | * | M- -- -- | ** | ** | * | MINE LAYING |
| STBOPS.OPN.PSYOP | O | * | O | * | Y- -- -- | ** | ** | * | PSYCHOLOGICAL OPERATIONS (PSYOP) |
| STBOPS.OPN.PSYOP.TARP | O | * | O | * | YT -- -- | ** | ** | * | PSYOP (TV AND RADIO PROPAGANDA) |
| STBOPS.OPN.PSYOP.WP | O | * | O | * | YW -- -- | ** | ** | * | PSYOP (WRITTEN PROPAGANDA) |
| STBOPS.OPN.PSYOP.HTHP | O | * | O | * | YH -- -- | ** | ** | * | HOUSE-TO-HOUSE PROPAGANDA |
| STBOPS.OPN.FRGRH | O | * | O | * | F- -- -- | ** | ** | * | FORAGING/SEARCHING |
| STBOPS.OPN.SPY | O | * | O | * | S- -- -- | ** | ** | * | SPY |
| STBOPS.OPN.FDDIST | O | * | O | * | O- -- -- | ** | ** | * | FOOD DISTRIBUTION |
| STBOPS.OPN.EXTN | O | * | O | * | E- -- -- | ** | ** | * | EXTORTION |
| STBOPS.OPN.HJKG | O | * | O | * | H- -- -- | ** | ** | * | HIJACKING |
| STBOPS.OPN.HJKG.VEH | O | * | O | * | HT -- -- | ** | ** | * | HIJACKING (VEHICLE) |
| STBOPS.OPN.HJKG.APL | O | * | O | * | HA -- -- | ** | ** | * | HIJACKING (AIRPLANE) |
| STBOPS.OPN.HJKG.BOAT | O | * | O | * | HV -- -- | ** | ** | * | HIJACKING (BOAT) |
| STBOPS.OPN.KDNG | O | * | O | * | K- -- -- | ** | ** | * | KIDNAPPING |
| STBOPS.OPN.KDNG.ATEMPT | O | * | O | * | KA -- -- | ** | ** | * | ATTEMPTED |
| STBOPS.OPN.ARR | O | * | O | * | A- -- -- | ** | ** | * | ARREST |
| STBOPS.OPN.DGOPN | O | * | O | * | U- -- -- | ** | ** | * | DRUG OPERATION |
| STBOPS.OPN.CMPLSS | O | * | O | * | C- -- -- | ** | ** | * | COMPOSITE LOSS |
| STBOPS.OPN.CMPLSS.CBT | O | * | O | * | CA -- -- | ** | ** | * | COMBAT |
| STBOPS.OPN.CMPLSS.ACCDNT | O | * | O | * | CB -- -- | ** | ** | * | ACCIDENT |

MIL-STD-2525C
APPENDIX E






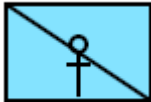



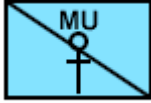


TABLE E-III. SIDC table - Continued.

| HIERARCHY | CODE SCHEME | STANDARD IDENTITY | CATEGORY | STATUS | FUNCTION ID | | | SIZE/MOBILITY | COUNTRY CODE | ORDER OF BATTLE | DESCRIPTION |
|-------------------------|-------------|-------------------|----------|--------|-------------|----|----|---------------|--------------|-----------------|---|
| | | | | | | | | | | | |
| STBOPS.OPN.CMPLSS.OTHER | O | * | O | * | CC | -- | -- | ** | ** | * | OTHER |
| STBOPS.ITM | O | * | I | * | -- | -- | -- | ** | ** | * | ITEMS |
| STBOPS.ITM.RFG | O | * | I | * | R- | -- | -- | ** | ** | * | REFUGEES |
| STBOPS.ITM.SAFHSE | O | * | I | * | S- | -- | -- | ** | ** | * | SAFE HOUSE |
| STBOPS.ITM.GRF | O | * | I | * | G- | -- | -- | ** | ** | * | GRAFFITI |
| STBOPS.ITM.VRLRPS | O | * | I | * | V- | -- | -- | ** | ** | * | VANDALISM/LOOT/RANSACK/PLUNDER/SACK |
| STBOPS.ITM.KNIVEH | O | * | I | * | I- | -- | -- | ** | ** | * | KNOWN INSURGENT VEHICLE |
| STBOPS.ITM.DGVEH | O | * | I | * | D- | -- | -- | ** | ** | * | DRUG VEHICLE |
| STBOPS.ITM.ISF | O | * | I | * | F- | -- | -- | ** | ** | * | INTERNAL SECURITY FORCE |
| STBOPS.INDIV | O | * | P | * | -- | -- | -- | ** | ** | * | INDIVIDUAL |
| STBOPS.INDIV.LEADER | O | * | P | * | A- | -- | -- | ** | ** | * | LEADER |
| STBOPS.INDIV.TRGTD | O | * | P | * | B- | -- | -- | ** | ** | * | TARGETED |
| STBOPS.INDIV.TERRST | O | * | P | * | C- | -- | -- | ** | ** | * | TERRORIST |
| STBOPS.GRPORG | O | * | G | * | -- | -- | -- | ** | ** | * | NONMILITARY GROUP OR ORGANIZATION |
| STBOPS.GRPORG.DPRE | O | * | G | * | A- | -- | -- | ** | ** | * | DISPLACED PERSONS, REFUGEES, AND EVACUEES |
| STBOPS.GRPORG.NGO | O | * | G | * | B- | -- | -- | ** | ** | * | NONGOVERNMENTAL ORGANIZATION (NGO) |
| STBOPS.GRPORG.TERRST | O | * | G | * | C- | -- | -- | ** | ** | * | TERRORIST |
| STBOPS.GRPORG.RELIGS | O | * | G | * | D- | -- | -- | ** | ** | * | RELIGIOUS |
| STBOPS.GRPORG.FNFGHT | O | * | G | * | E- | -- | -- | ** | ** | * | FOREIGN FIGHTERS |
| STBOPS.GRPORG.GANG | O | * | G | * | F- | -- | -- | ** | ** | * | GANG |
| STBOPS.RAPE | O | * | R | * | -- | -- | -- | ** | ** | * | RAPE |
| STBOPS.RAPE.ATEMPT | O | * | R | * | A- | -- | -- | ** | ** | * | ATTEMPTED |

MIL-STD-2525C
APPENDIX E


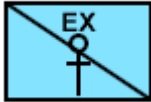



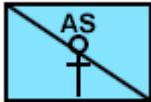











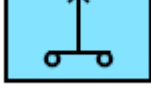




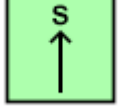

E.5.3 Symbology set. The following table provides a graphic representation of each approved tactical symbol in the SO set. In the following tables, the Symbol column provides a concise description of each tactical symbol using operational terminology including its unique identifier code and an indication of whether the icon is framed (F), unframed (U), or frame optional (FO). The SIDC portion of each standard identity column (unknown, friend, neutral, hostile) presents the 15-character alphanumeric identifier necessary for automated systems to create each specific icon. As indicated previously, an asterisk (*) indicates a position that is defined by the user based on specific symbol circumstances, while a dash (-) indicates that no information is provided in the position.

TABLE E-IV. Stability operations symbols.

| SYMBOL | UNKNOWN | FRIEND | NEUTRAL | HOSTILE |
|--|---|--|---|---|
| STBOPS STABILITY OPERATIONS (SO) | N/A | N/A | N/A | N/A |
| Hierarchy: 5.X | | | | |
| STBOPS.VIOATY STABILITY OPERATIONS (SO) VIOLENT ACTIVITIES (DEATH CAUSING) | N/A | N/A | N/A | N/A |
| Hierarchy: 5.X.1 | | | | |
| STBOPS.VIOATY.ASN STABILITY OPERATIONS (SO) VIOLENT ACTIVITIES (DEATH CAUSING) ARSON/FIRE |  |  |  |  |
| Hierarchy: 5.X.1.1 | | | | |
| Framed: F | OUVPA-----***** | OFVPA-----***** | ONVPA-----***** | OHVPA-----***** |
| STBOPS.VIOATY.KILL STABILITY OPERATIONS (SO) VIOLENT ACTIVITIES (DEATH CAUSING) KILLING (GENERAL) |  |  |  |  |
| Hierarchy: 5.X.1.2 | | | | |
| Framed: F | OUVPM-----***** | OFVPM-----***** | ONVPM-----***** | OHVPM-----***** |
| STBOPS.VIOATY.KILL.MDR STABILITY OPERATIONS (SO) VIOLENT ACTIVITIES (DEATH CAUSING) KILLING (GENERAL) MURDER |  |  |  |  |
| Hierarchy: N/A | | | | |
| Framed: F | OUVPMA---- ***** | OFVPMA---- ***** | ONVPMA---- ***** | OHVPMA---- ***** |

























MIL-STD-2525C
APPENDIX E

TABLE E-IV. Stability operations symbols - Continued.

| SYMBOL | UNKNOWN | FRIEND | NEUTRAL | HOSTILE |
|--|--|---|--|--|
| STBOPS.VIOATY.KILL.EX STABILITY OPERATIONS (SO) VIOLENT ACTIVITIES (DEATH CAUSING) KILLING (GENERAL) EXECUTION Hierarchy: N/A Framed: F |  OUVPMB---- ***** |  OFVPMB----***** |  ONVPMB---- ***** |  OHVPMB---- ***** |
| STBOPS.VIOATY.KILL.ASS STABILITY OPERATIONS (SO) VIOLENT ACTIVITIES (DEATH CAUSING) KILLING (GENERAL) ASSASSINATION Hierarchy: N/A Framed: F |  OUVPMC---- ***** |  OFVPMC----***** |  ONVPMC---- ***** |  OHVPMC---- ***** |
| STBOPS.VIOATY.BM STABILITY OPERATIONS (SO) VIOLENT ACTIVITIES (DEATH CAUSING) BOMB/BOMBING Hierarchy: 5.X.1.3 Framed: F |  OUVPB-----***** |  OFVPB-----***** |  ONVPB-----***** |  OHVPB-----***** |
| STBOPS.VIOATY.BBY STABILITY OPERATIONS (SO) VIOLENT ACTIVITIES (DEATH CAUSING) BOOBY TRAP Hierarchy: 5.X.1.4 Framed: F |  OUVPY-----***** |  OFVPY-----***** |  ONVPY-----***** |  OHVPY-----***** |
| STBOPS.VIOATY.DB STABILITY OPERATIONS (SO) VIOLENT ACTIVITIES (DEATH CAUSING) DRIVE-BY SHOOTING Hierarchy: 5.X.1.5 Framed: F |  OUVPD-----***** |  OFVPD-----***** |  ONVPD-----***** |  OHVPD-----***** |
| STBOPS.VIOATY.SPG STABILITY OPERATIONS (SO) VIOLENT ACTIVITIES (DEATH CAUSING) SNIPING Hierarchy: 5.X.1.6 Framed: F |  OUVPS-----***** |  OFVPS-----***** |  ONVPS-----***** |  OHVPS-----***** |















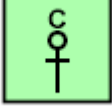


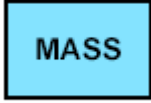


MIL-STD-2525C
APPENDIX E

TABLE E-IV. Stability operations symbols - Continued.

| SYMBOL | UNKNOWN | FRIEND | NEUTRAL | HOSTILE |
|---|--|---|--|--|
| STBOPS.VIOATY.PSNG STABILITY OPERATIONS (SO) VIOLENT ACTIVITIES (DEATH CAUSING) POISONING Hierarchy: 5.X.1.7 Framed: F |  OUVPP-----***** |  OFVPP-----***** |  ONVPP-----***** |  OHVPP-----***** |
| STBOPS.VIOATY.EXPLSN STABILITY OPERATIONS (SO) VIOLENT ACTIVITIES (DEATH CAUSING) EXPLOSION Hierarchy: N/A Framed: F |  OUVPE-----***** |  OFVPE-----***** |  ONVPE-----***** |  OHVPE-----***** |
| STBOPS.VIOATY.EXPLSN.EXPLSN STABILITY OPERATIONS (SO) VIOLENT ACTIVITIES (DEATH CAUSING) EXPLOSION IED EXPLOSION Hierarchy: N/A Framed: F |  OUVPEI-----***** |  OFVPEI-----***** |  ONVPEI-----***** |  OHVPEI-----***** |
| STBOPS.LOCAT STABILITY OPERATIONS (SO) LOCATIONS Hierarchy: 5.X.2 | N/A | N/A | N/A | N/A |
| STBOPS.LOCAT.BLST STABILITY OPERATIONS (SO) LOCATIONS BLACK LIST LOCATION Hierarchy: 5.X.2.1 Framed: F |  OULPB-----***** |  OFLPB-----***** |  ONLPB-----***** |  OHLPB-----***** |
| STBOPS.LOCAT.GLST STABILITY OPERATIONS (SO) LOCATIONS GRAY LIST LOCATION Hierarchy: 5.X.2.2 Framed: F |  OULPG-----***** |  OFLPG-----***** |  ONLPG-----***** |  OHLPG-----***** |
| STBOPS.LOCAT.WLST STABILITY OPERATIONS (SO) LOCATIONS WHITE LIST LOCATION Hierarchy: 5.X.2.3 Framed: F |  OULPW-----***** |  OFLPW-----***** |  ONLPW-----***** |  OHLPW-----***** |

MIL-STD-2525C
APPENDIX E

TABLE E-IV. Stability operations symbols - Continued.

| SYMBOL | UNKNOWN | FRIEND | NEUTRAL | HOSTILE |
|--|--|---|--|--|
| STBOPS.LOCAT.MASS STABILITY OPERATIONS (SO) LOCATIONS MASS GRAVE LOCATION Hierarchy: N/A Framed: F |  OULPM-----***** |  OFLPM-----***** |  ONLPM-----***** |  OHLPM-----***** |
| STBOPS.OPN STABILITY OPERATIONS (SO) OPERATIONS Hierarchy: 5.X.3 | N/A | N/A | N/A | N/A |
| STBOPS.OPN.PATG STABILITY OPERATIONS (SO) OPERATIONS PATROLLING Hierarchy: 5.X.3.1 Framed: F |  OUOPP-----***** |  OFOPP-----***** |  ONOPP-----***** |  OHOPP-----***** |
| STBOPS.OPN.RCMT STABILITY OPERATIONS (SO) OPERATIONS RECRUITMENT Hierarchy: 5.X.3.2 | N/A | N/A | N/A | N/A |
| STBOPS.OPN.RCMT.WLG STABILITY OPERATIONS (SO) OPERATIONS RECRUITMENT RECRUITMENT (WILLING) Hierarchy: 5.X.3.2.1 Framed: F |  OUOPRW---- ***** |  OFOPRW---- ***** |  ONOPRW---- ***** |  OHOPRW---- ***** |
| STBOPS.OPN.RCMT.CRCD STABILITY OPERATIONS (SO) OPERATIONS RECRUITMENT RECRUITMENT (COERCED/IMPRESSED) Hierarchy: 5.X.3.2.2 Framed: F |  OUOPRC-----***** |  OFOPRC-----***** |  ONOPRC-----***** |  OHOPRC-----***** |
| STBOPS.OPN.DEMO STABILITY OPERATIONS (SO) OPERATIONS DEMONSTRATION Hierarchy: 5.X.3.3 Framed: F |  OUOPD-----***** |  OFOPD-----***** |  ONOPD-----***** |  OHOPD-----***** |














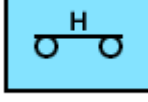
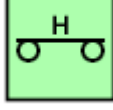


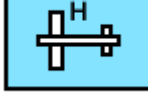


MIL-STD-2525C
APPENDIX E

TABLE E-IV. Stability operations symbols - Continued.

| SYMBOL | UNKNOWN | FRIEND | NEUTRAL | HOSTILE |
|--|---------------------|---------------------|---------------------|---------------------|
| STBOPS.OPN.ML STABILITY OPERATIONS (SO) OPERATIONS MINE LAYING Hierarchy: 5.X.3.4 Framed: F | | | | |
| | OUOPM-----***** | OFOPM-----***** | ONOPM-----***** | OHOPM-----***** |
| STBOPS.OPN.PSYOP STABILITY OPERATIONS (SO) OPERATIONS PSYCHOLOGICAL OPERATIONS (PSYOP) Hierarchy: 5.X.3.5 Framed: F | | | | |
| | OUOPY-----***** | OFOPY-----***** | ONOPY-----***** | OHOPY-----***** |
| STBOPS.OPN.PSYOP.TARP STABILITY OPERATIONS (SO) OPERATIONS PSYCHOLOGICAL OPERATIONS (PSYOP) PSYOP (TV AND RADIO PROPAGANDA) Hierarchy: 5.X.3.5.1 Framed: F | | | | |
| | OUOPYT-----***** | OFOPYT-----***** | ONOPYT-----***** | OHOPYT-----***** |
| STBOPS.OPN.PSYOP.WP STABILITY OPERATIONS (SO) OPERATIONS PSYCHOLOGICAL OPERATIONS (PSYOP) PSYOP (WRITTEN PROPAGANDA) Hierarchy: 5.X.3.5.2 Framed: F | | | | |
| | OUOPYW---- ***** | OFOPYW---- ***** | ONOPYW---- ***** | OHOPYW---- ***** |
| STBOPS.OPN.PSYOP.HTHP STABILITY OPERATIONS (SO) OPERATIONS PSYCHOLOGICAL OPERATIONS (PSYOP) HOUSE-TO-HOUSE PROPAGANDA Hierarchy: 5.X.3.5.3 Framed: F | | | | |
| | OUOPYH---- ***** | OFOPYH-----***** | ONOPYH---- ***** | OHOPYH---- ***** |
| STBOPS.OPN.FRGSRH STABILITY OPERATIONS (SO) OPERATIONS FORAGING/SEARCHING Hierarchy: 5.X.3.6 Framed: F | | | | |
| | OUOPF-----***** | OFOPF-----***** | ONOPF-----***** | OHOPF-----***** |


















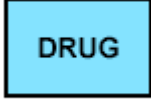
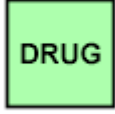


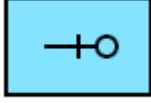
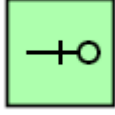

MIL-STD-2525C
APPENDIX E

TABLE E-IV. Stability operations symbols - Continued.

| SYMBOL | UNKNOWN | FRIEND | NEUTRAL | HOSTILE |
|---|---|--|---|---|
| STBOPS.OPN.SPY STABILITY OPERATIONS (SO) OPERATIONS SPY Hierarchy: 5.X.3.7 Framed: F |  OUOPS-----***** |  OFOPS-----***** |  ONOPS-----***** |  OHOPS-----***** |
| STBOPS.OPN.FDDIST STABILITY OPERATIONS (SO) OPERATIONS FOOD DISTRIBUTION Hierarchy: 5.X.3.8 Framed: F |  OUOPO-----***** |  OFOPPO-----***** |  ONOPO-----***** |  OHOPPO-----***** |
| STBOPS.OPN.EXTN STABILITY OPERATIONS (SO) OPERATIONS EXTORTION Hierarchy: 5.X.3.9 Framed: F |  OUOPE-----***** |  OFOPE-----***** |  ONOPE-----***** |  HOPE-----***** |
| STBOPS.OPN.HJKG STABILITY OPERATIONS (SO) OPERATIONS HIJACKING Hierarchy: 5.X.3.10 | N/A | N/A | N/A | N/A |
| STBOPS.OPN.HJKG.VEH STABILITY OPERATIONS (SO) OPERATIONS HIJACKING HIJACKING (VEHICLE) Hierarchy: 5.X.3.10.1 Framed: F |  OUOPHT-----***** |  OFOPHT-----***** |  ONOPHT-----***** |  OHOPHT-----***** |
| STBOPS.OPN.HJKG.APL STABILITY OPERATIONS (SO) OPERATIONS HIJACKING HIJACKING (AIRPLANE) Hierarchy: 5.X.3.10.2 Framed: F |  OUOPHA----- ***** |  OFOPHA-----***** |  ONOPHA----- ***** |  OHOPHA----- ***** |



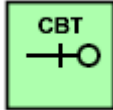


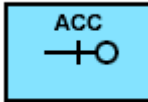



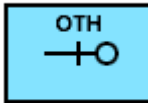
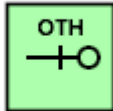









MIL-STD-2525C
APPENDIX E

TABLE E-IV. Stability operations symbols - Continued.

| SYMBOL | UNKNOWN | FRIEND | NEUTRAL | HOSTILE |
|--|--|---|--|--|
| STBOPS.OPN.HJKG.BOAT STABILITY OPERATIONS (SO) OPERATIONS HIJACKING HIJACKING (BOAT) Hierarchy: 5.X.3.10.3 Framed: F |  OUOPHV---- ***** |  OFOPHV----***** |  ONOPHV---- ***** |  OHOPHV---- ***** |
| STBOPS.OPN.KDNG STABILITY OPERATIONS (SO) OPERATIONS KIDNAPPING Hierarchy: 5.X.3.11 Framed: F |  OUOPK-----***** |  OFOPK-----***** |  ONOPK-----***** |  OHOPK-----***** |
| STBOPS.OPN.KDNG.ATEMPT STABILITY OPERATIONS (SO) OPERATIONS KIDNAPPING ATTEMPTED Hierarchy: N/A Framed: F |  OUOPKA---- ***** |  OFOPKA-----***** |  ONOPKA---- ***** |  OHOPKA---- ***** |
| STBOPS.OPN.ARR STABILITY OPERATIONS (SO) OPERATIONS ARREST Hierarchy: 5.X.3.12 Framed: F |  OUOPA-----***** |  OFOPA-----***** |  ONOPA-----***** |  OHOPA-----***** |
| STBOPS.OPN.DGOPN STABILITY OPERATIONS (SO) OPERATIONS DRUG OPERATION Hierarchy: 5.X.3.13 Framed: F |  OUOPU-----***** |  OFOPU-----***** |  ONOPU-----***** |  OHOPU-----***** |
| STBOPS.OPN.CMPLSS STABILITY OPERATIONS (SO) OPERATIONS COMPOSITE LOSS Hierarchy: N/A Framed: F |  OUOPC-----***** |  OFOPC-----***** |  ONOPC-----***** |  OHOPC-----***** |










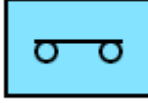
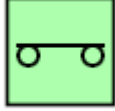


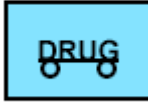
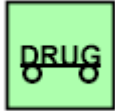






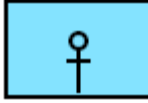


MIL-STD-2525C
APPENDIX E

TABLE E-IV. Stability operations symbols - Continued.

| SYMBOL | UNKNOWN | FRIEND | NEUTRAL | HOSTILE |
|--|--|---|--|--|
| STBOPS.OPN.CMPLSS.CBT STABILITY OPERATIONS (SO) OPERATIONS COMPOSITE LOSS COMBAT Hierarchy: N/A Framed: F |  OUOPCA-----***** |  OFOPCA-----***** |  ONOPCA-----***** |  OHOPCA-----***** |
| STBOPS.OPN.CMPLSS.ACCDNT STABILITY OPERATIONS (SO) OPERATIONS COMPOSITE LOSS ACCIDENT Hierarchy: N/A Framed: F |  OUOPCB-----***** |  OFOPCB-----***** |  ONOPCB-----***** |  OHOPCB-----***** |
| STBOPS.OPN.CMPLSS.OTHER STABILITY OPERATIONS (SO) OPERATIONS COMPOSITE LOSS OTHER Hierarchy: N/A Framed: F |  OUOPCC-----***** |  OFOPCC-----***** |  ONOPCC-----***** |  OHOPCC-----***** |
| STBOPS.ITM STABILITY OPERATIONS (SO) ITEMS Hierarchy: 5.X.4 | N/A | N/A | N/A | N/A |
| STBOPS.ITM.RFG STABILITY OPERATIONS (SO) ITEMS REFUGEES Hierarchy: 5.X.4.1 Framed: F |  OUIPR-----***** |  OFIPR-----***** |  ONIPR-----***** |  OHIPR-----***** |
| STBOPS.ITM.SAFHSE STABILITY OPERATIONS (SO) ITEMS SAFE HOUSE Hierarchy: 5.X.4.2 Framed: F |  OUIPS-----***** |  OFIPS-----***** |  ONIPS-----***** |  OHIPS-----***** |


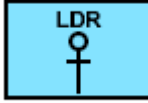








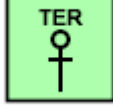













MIL-STD-2525C
APPENDIX E

TABLE E-IV. Stability operations symbols - Continued.

| SYMBOL | UNKNOWN | FRIEND | NEUTRAL | HOSTILE |
|---|--|---|--|--|
| STBOPS.ITM.GRF STABILITY OPERATIONS (SO) ITEMS GRAFFITI Hierarchy: 5.X.4.3 Framed: F |  OUIPG-----***** |  OFIPG-----***** |  ONIPG-----***** |  OHIPG-----***** |
| STBOPS.ITM.VRLRPS STABILITY OPERATIONS (SO) ITEMS VANDALISM/LOOT/RANSACK/PLUNDER/ SACK Hierarchy: 5.X.4.4 Framed: F |  OUIPV-----***** |  OFIPV-----***** |  ONIPV-----***** |  OHIPV-----***** |
| STBOPS.ITM.KNIVEH STABILITY OPERATIONS (SO) ITEMS KNOWN INSURGENT VEHICLE Hierarchy: 5.X.4.5 Framed: F |  OUIPI-----***** |  OFIPI-----***** |  ONIPI-----***** |  OHIPI-----***** |
| STBOPS.ITM.DGVEH STABILITY OPERATIONS (SO) ITEMS DRUG VEHICLE Hierarchy: 5.X.4.6 Framed: F |  OUIPD-----***** |  OFIPD-----***** |  ONIPD-----***** |  OHIPD-----***** |
| STBOPS.ITM.ISF STABILITY OPERATIONS (SO) ITEMS INTERNAL SECURITY FORCE Hierarchy: 5.X.4.7 Framed: F |  OUIPF-----***** |  OFIPF-----***** |  ONIPF-----***** |  OHIPF-----***** |
| STBOPS.INDIV STABILITY OPERATIONS (SO) INDIVIDUAL Hierarchy: N/A Framed: F |  OUPP-----***** |  OFPP-----***** |  ONPP-----***** |  OHPP-----***** |


















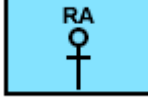
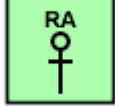


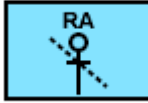


MIL-STD-2525C
APPENDIX E

TABLE E-IV. Stability operations symbols - Continued.

| SYMBOL | UNKNOWN | FRIEND | NEUTRAL | HOSTILE |
|---|--|---|--|--|
| STBOPS.INDIV.LEADER STABILITY OPERATIONS (SO) INDIVIDUAL LEADER Hierarchy: N/A Framed: F |  OUPPA-----***** |  OFPPA-----***** |  ONPPA-----***** |  OHPPA-----***** |
| STBOPS.INDIV.TRGTD STABILITY OPERATIONS (SO) INDIVIDUAL TARGETED Hierarchy: N/A Framed: F |  OUPPB-----***** |  OFPPB-----***** |  ONPPB-----***** |  OHPPB-----***** |
| STBOPS.INDIV.TERRST STABILITY OPERATIONS (SO) INDIVIDUAL TERRORIST Hierarchy: N/A Framed: F |  OUPPC-----***** |  OFPPC-----***** |  ONPPC-----***** |  OHPPC-----***** |
| STBOPS.GRPORG STABILITY OPERATIONS (SO) NONMILITARY GROUP OR ORGANIZATION Hierarchy: N/A Framed: F |  OUGP-----***** |  OFGP-----***** |  ONGP-----***** |  OHGP-----***** |
| STBOPS.GRPORG.DPRE STABILITY OPERATIONS (SO) NONMILITARY GROUP OR ORGANIZATION DISPLACED PERSONS, REFUGEES, AND EVACUEES Hierarchy: N/A Framed: F |  OUGPA-----***** |  OFGPA-----***** |  ONGPA-----***** |  OHGPA-----***** |
| STBOPS.GRPORG.NGO STABILITY OPERATIONS (SO) NONMILITARY GROUP OR ORGANIZATION NONGOVERNMENTAL ORGANIZATION (NGO) Hierarchy: N/A Framed: F |  OUGPB-----***** |  OFGPB-----***** |  ONGPB-----***** |  OHGPB-----***** |

MIL-STD-2525C
APPENDIX E

TABLE E-IV. Stability operations symbols - Continued.

| SYMBOL | UNKNOWN | FRIEND | NEUTRAL | HOSTILE |
|---|--|---|--|--|
| STBOPS.GRPORG.TERRST STABILITY OPERATIONS (SO) NONMILITARY GROUP OR ORGANIZATION TERRORIST Hierarchy: N/A Framed: F |  OUGPC-----***** |  OFGPC-----***** |  ONGPC-----***** |  OHGPC-----***** |
| STBOPS.GRPORG.RELIGS STABILITY OPERATIONS (SO) NONMILITARY GROUP OR ORGANIZATION RELIGIOUS Hierarchy: N/A Framed: F |  OUGPD-----***** |  OFGPD-----***** |  ONGPD-----***** |  OHGPD-----***** |
| STBOPS.GRPORG.FNFGHT STABILITY OPERATIONS (SO) NONMILITARY GROUP OR ORGANIZATION FOREIGN FIGHTERS Hierarchy: N/A Framed: F |  OUGPE-----***** |  OFGPE-----***** |  ONGPE-----***** |  OHGPE-----***** |
| STBOPS.GRPORG.GANG STABILITY OPERATIONS (SO) NONMILITARY GROUP OR ORGANIZATION GANG Hierarchy: N/A Framed: F |  OUGPF-----***** |  OFGPF-----***** |  ONGPF-----***** |  OHGPF-----***** |
| STBOPS.RAPE STABILITY OPERATIONS (SO) RAPE Hierarchy: N/A Framed: F |  OURP-----***** |  OFRP-----***** |  ONRP-----***** |  OHRP-----***** |
| STBOPS.RAPE.ATEMPT STABILITY OPERATIONS (SO) RAPE ATTEMPTED Hierarchy: N/A Framed: F |  OURPA-----***** |  OFRPA-----***** |  ONRPA-----***** |  OHRPA-----***** |

MIL-STD-2525C
APPENDIX F

USE OF WARFIGHTING SYMBOLS
IN PSEUDO-THREE-DIMENSIONAL DISPLAYS

F.1 SCOPE

F.1.1 Scope. This appendix provides definitions and guidelines for display of common warfighting symbology in pseudo-three-dimensional displays, also known as 2.5D displays. In the context of this appendix, 2.5D display refers to the presentation of information that gives the perception of depth or varying distance, as in a non-orthogonal viewing angle, a viewing angle that is not perpendicular to the surface of the earth. This is in contrast to several other emerging graphics technologies that will allow for viewing in stereographic or full three-dimensional display. In stereo display, dual images are used to recreate a three-dimensional perception in the human brain.

Although there is some discussion of the use of 2.5D symbols, the primary focus of this appendix is the display of the two-dimensional symbols contained in MIL-STD-2525 in a 2.5D display of the surrounding environment. Modeling and simulation standards and methods of portrayal would be more suitable for the display of 2.5D or full three-dimensional symbols and models.

This appendix is not a mandatory part of the standard. It is intended for guidance only.

F.2 REFERENCES

This section is not applicable to this standard.

F.3 DEFINITIONS

F.3.1 Billboarding. A method for portraying a symbol in a 2.5D display, in which the symbol is perpendicular to the viewing angle.

F.3.2 Cubing. A method for portraying a symbol in a 2.5D display, in which the symbol is overlaid on a cube to present a surface visible from the viewing angle.

F.3.3 Curve (line). One-dimensional geometric primitive representing the continuous image of a line.

F.3.4 Geospatial. Pertaining to the geographic location and characteristics of natural or constructed features and boundaries on, above, or below the earth's surface, especially referring to data that is geographic and spatial in nature.

F.3.5 Glyph. A symbol (as a curved arrow on a road sign) that conveys information nonverbally.

F.3.6 Icon. A sign (as a word or graphic symbol) whose form suggests its meaning.

MIL-STD-2525C
APPENDIX F

F.3.7 Image. The optical counterpart of an object produced by an optical or an electronic device (as a lens or mirror).

F.3.8 Marker post (lollipop). A method for portraying a symbol in a 2.5D display, in which the symbol is billboarded but also raised above or below the terrain surface by a vertical line.

F.3.9 Model. A miniature representation of something.

F.3.10 Pictograph or icon. A picture representing a word or idea; a hieroglyph.

F.3.11 Point. Zero-dimensional geometric primitive representing a position.

F.3.12 Solid (volume). Three-dimensional geometric primitive representing the continuous image of a region of Euclidean 3 space.

F.3.13 Surface (area). Two-dimensional geometric primitive locally representing a continuous image of a region of a plane.

F.3.14 Symbicon. a hybrid of a symbol and icon which attempts to combine the best identification performance benefits of each representation.

F.3.15 Symbol. An object that presents information (MIL-STD-2525). An arbitrary or conventional sign used in writing or printing relating to a particular field to represent operations, quantities, elements, relations, or qualities.

F.3.16 Terrain draping. A method for portraying a symbol in a 2.5D display, in which the symbol is overlaid on a terrain surface.

F.3.17 Three-dimensional. giving the illusion of depth or varying distances

F.3.18 Two-dimensional. lacking depth of characterization

F.4 PSEUDO-THREE-DIMENSIONAL (2.5D) SYMBOLIZATION

F.4.1 Introduction. Symbols are used to convey information about objects in space. In most traditional command and control (C2) applications, this has been accomplished by an orthogonal (directly overhead) view, such as when looking at a map. Command and control symbols have been overlaid on top of geospatial information or a “map background” to provide a geospatial context to locate the military object of interest at a geographic position. Attributes of the object are visually encoded in the symbol to communicate information about the object to the observer.

As C2 symbology has evolved from hand-annotated paper maps to automated computer display screens, views other than orthogonal have become practical. Non-overhead views or dynamic

MIL-STD-2525C
APPENDIX F

viewing positions such as “fly-through” displays provide new ways in which a warfighter can better perceive and understand the operational environment.

This appendix establishes some basic terminology for addressing portrayal of information in 2.5D displays and provides guidance on some of the methods of display, advantages and disadvantages of these methods. Although some aspects of 2.5D symbols are discussed, the primary focus of this appendix is on portrayal of the two-dimensional symbols contained in MIL-STD-2525 in a 2.5D display. The modeling and simulation (M&S) community has been portraying the environment in 2.5D for a long time, and there are M&S standards and symbol libraries available for 2.5D symbology (see F.5.2).

This appendix is not intended to be a “standard” as such, as new developments in the information technology, computer graphics, and the geospatial information systems (GIS) and modeling and simulation industries will undoubtedly eclipse the information provided here.

F.4.2 When to use 2.5D displays. The paramount point when considering the use of 2.5D displays is to recognize that a 2.5D display is not necessarily better than two-dimensional display for every application. A 2.5D display may look neat and impress a viewing audience, but it must be evaluated as to whether it presents information better or worse than a traditional two-dimensional display.

F.4.2.1 Advantages of using 2.5D displays.

- a. Provide a visual representation that may be useful in understanding the shape or rough spatial layout of scenes.
- b. May be more intuitive and natural for use.
- c. Are preferred by users.
- d. May present a clearer picture of tactical information (eliminate need to search text boxes for attributes, such as altitude, and the need to do mental integration of information from different views). These benefits may also be engineered into 2D displays as well.¹

F.4.2.2 Disadvantages of using 2.5D displays.

- a. Are prone to distortion (due to association with parameters of perspective).
- b. Are prone to clutter (less display area near horizon, so more objects are packed into a smaller area; addition of depth cues such as drop lines increase number of objects displayed).
- c. Are poor for tasks requiring precision, both about objects (e.g. realistic icons do not scale well; distant objects may be too small to recognize) and distances and angles (from foreshortening and inadequate and conflicting depth cues).

MIL-STD-2525C
APPENDIX F

Research is mixed concerning performance benefits of using 2D or 2.5D displays, largely due to the great variety of factors considered in the studies. Also, users may prefer (or rate highly) displays that actually hinder rather than enhance their performance.²

F.4.3 Taxonomy of symbols and displays. Symbols can be classified many different ways, including subject area, data structure, and visual aspects. A basic taxonomy might look something like this:

F.4.3.1 Subject area.

- a. Operational symbols – military operations and control measures.
- b. Geospatial symbols – provides geospatial context (map background).

F.4.3.2 Delineation type.

- a. Point – one coordinate point.
- b. Line – a series of coordinate points.
- c. Area – a series of coordinate points in which the line creates a polygon.
- d. Volume – a polygon or shape with a vertical component.

F.4.3.3 Degree of abstraction.

- a. Abstract symbol – a symbol representing an object based on learned association.
- b. Pictograph or icon – a symbol representing an object based on the symbol looking like the object.
- c. Symbicon – a hybrid of a symbol and an icon which attempts to combine the best identification performance benefits of each representation.
- d. Two-dimensional image – a picture of the object based on varying intensity of reflected energy from the object.

- e. Pseudo-three-dimensional model – a physical or digital representation of an object.

F.4.3.4 Dimensionality.

- a. Two-dimensional – a symbol lacking depth of characterization.
- b. Pseudo-three-dimensional (2.5D) – a symbol giving the illusion of depth or varying distances.

MIL-STD-2525C
APPENDIX F

c. Three-dimensional – a symbol displayed by stereoscopic, holographic or other means that provides a complete representation of three dimensions.

F.4.3.5 Relative to terrain.

- a. Ground clamped – symbol is shown on terrain.
- b. Elevated – symbol is raised above terrain surface.

F.4.4 Geospatial (map) symbols. Geospatial symbology generally follows the “earth surface” and can be draped over elevation data. Typically, operational symbols are shown on a map background to provide a positional reference. Digital geospatial information can be classified into two types.

F.4.4.1 Raster data. Raster data is a method of representing geospatial data characterized by a matrix of evenly spaced rows and columns of data points. These data points (called "pixels" in image and scanned map data) typically represent some value at that point, while the position within the columns and rows determines the geographic position. Raster data structures are typically used to record scanned maps and charts (MC&G graphic data), image data, or gridded data, such as terrain elevation posts in an elevation model.

F.4.4.2 Vector data. Vector data represents each cartographic feature by an entity description (feature code) and a spatial extent (geographic position). Geographic position may be two-dimensional (horizontal position only) or three-dimensional (including elevation). Features are categorized as point, line, or area features. The position of a point feature is described by a single coordinate pair (or triplet for three dimensional data). The spatial extent of a line feature is described by a string of coordinates of points lying along the line, while the extent of an area feature is described by treating its boundary as a line feature, vector data may be stored in a sequential, chain node, or topological data structure.

F.4.4.3 Imagery. By its nature, imagery is not symbolized but instead relies on variations in intensity of captured light (or other portion of spectrum or other phenomena) to create a visual picture of the object or phenomena being represented. Imagery can be used as a background display or the picture of an object or a piece of equipment.

The significant difference between raster geospatial data or an image and vector geospatial data is that in vector data, geographic features can be filtered, turned on, or turned off in a vector display. In a raster display, the map or image content is fixed, and you see whatever was shown on the scanned paper map or image.

F.4.5 Optimum display method. Each type of symbolization has advantages and disadvantages. There is no one right answer. The intended application will determine which method best meets the intended use of the display.

F.5 GUIDANCE AND PORTRAYAL CONSIDERATIONS IN PSEUDO-THREE-DIMENSIONAL (2.5D) DISPLAYS

F.5.1 Use of 2D symbols in 2.5D display. The symbols provided in the appendices of MIL-STD-2525 were designed for two-dimensional display. They can be used in a 2.5D display, using various visualization techniques, some of which are described below. The visualizations described here are not intended to be an all-encompassing or comprehensive list but merely some of the more common approaches. The intent of this section is to provide guidance to implementers on some of the advantages and disadvantages of these visualization techniques.

F.5.1.1 Visualization of icons. The symbols in the various appendices of MIL-STD-2525 for space, air, land, maritime (surface and subsurface), meteorology, signals intelligence, etc., symbolize units, equipment, and installations as point symbols, each associated with a single geographic coordinate. The following paragraphs describe several methods of symbolizing point icons.

F.5.1.1 .1 Terrain draping. One simple method of displaying two-dimensional symbols in a 2.5D display is to simply place the 2D symbols over the 2.5D surface model (see figure F-1). This makes it appear as if operational symbols were large flags laid out on the ground. With draping, no changes to existing 2D symbols are required. Since the viewing angle is not perpendicular, symbols may be distorted in shape, and depending on the underlying terrain, some symbols may be obscured by higher terrain in between the symbol and the viewing position.




FIGURE F-1. Example of terrain draping of icons (static MOLE layer displayed in ArcGlobe).⁷

F.5.1.1.2 Billboarding. Billboarding is a technique in which a two-dimensional symbol is positioned vertically or perpendicular to the view angle (see figure F-2). This makes symbols easier to see than if they were draped over the terrain but is much more computationally demanding, sometimes affecting system performance. Although used in systems, the performance benefits of billboarding have not been validated with performance data. There are several factors that must be considered when orienting the billboard as well. Symbols placed on the ground have to be elevated enough so the entire symbol is visible. If the center of the symbol was co-located with the position on the ground surface, the bottom half of the symbol would be obscured. Billboarding is conceptually different from lollipopping (discussed below), but in fact most billboard displays also are raised above ground level. Billboarding refers to placing the 2D symbol perpendicular to the viewing angle, while lollipopping or using a marker post refers to adjusting the symbol above or below the terrain surface.

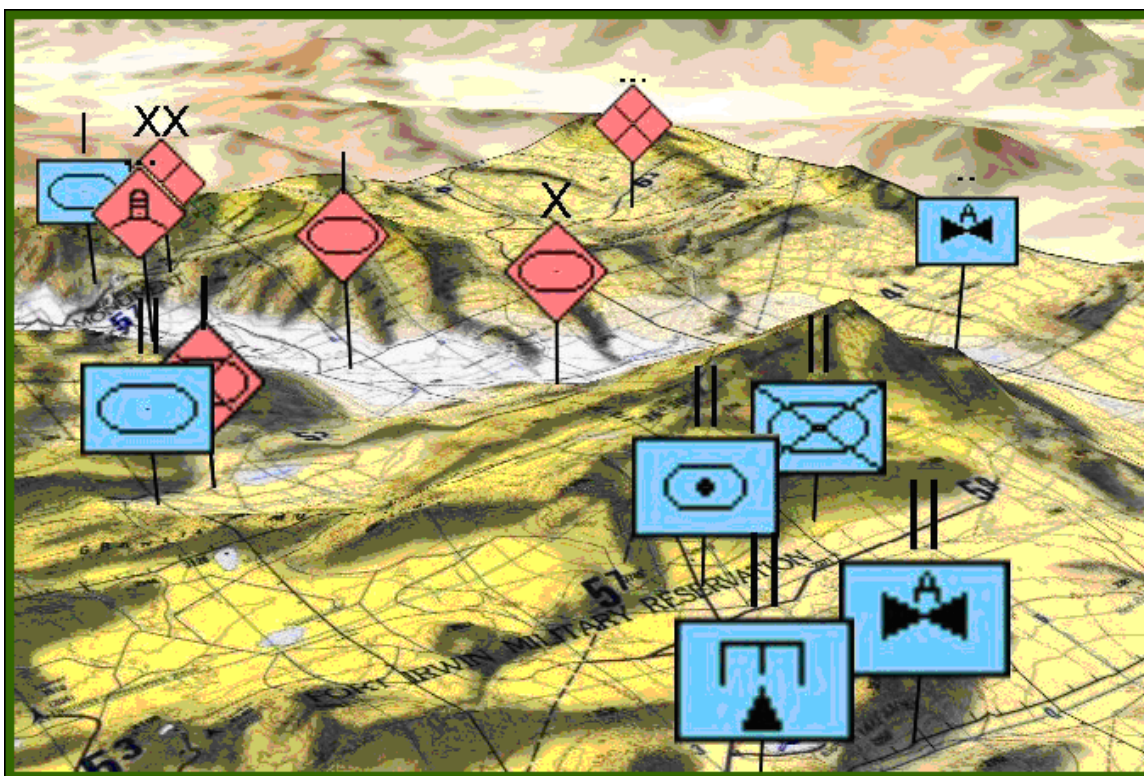


FIGURE F-2. Example of billboarding of icons (TOC 3D display).⁷

F.5.1.1.3 Cubing. An alternative to billboarding is to project the 2D symbol onto a 2.5D shape, such as a cube (see figure F-3). As with billboarding, cubes can also be elevated above the terrain surface.



FIGURE F-3 – Example of cubing of icons⁷

F.5.1.1.4 Marker post. In many cases, billboarded or cubed symbols are raised above the ground surface using a marker post in a technique sometimes called “lollipoping” (see figure F-4). The user can set an arbitrary height above ground surface and drop down lines connect the symbol to its ground location. In a 2.5D display, tracks that are actually above or below ground or water surface can be portrayed in their actual location. Lollipoping has the potential to create confusion with the actual altitude of an above or below-ground/water track. For example, it might appear that a helicopter is flying underneath a tank. Care must also be taken to distinguish between symbols raised to an arbitrary height above or below terrain and those symbols showing an actual altitude/depth, if both types are used in the same display.

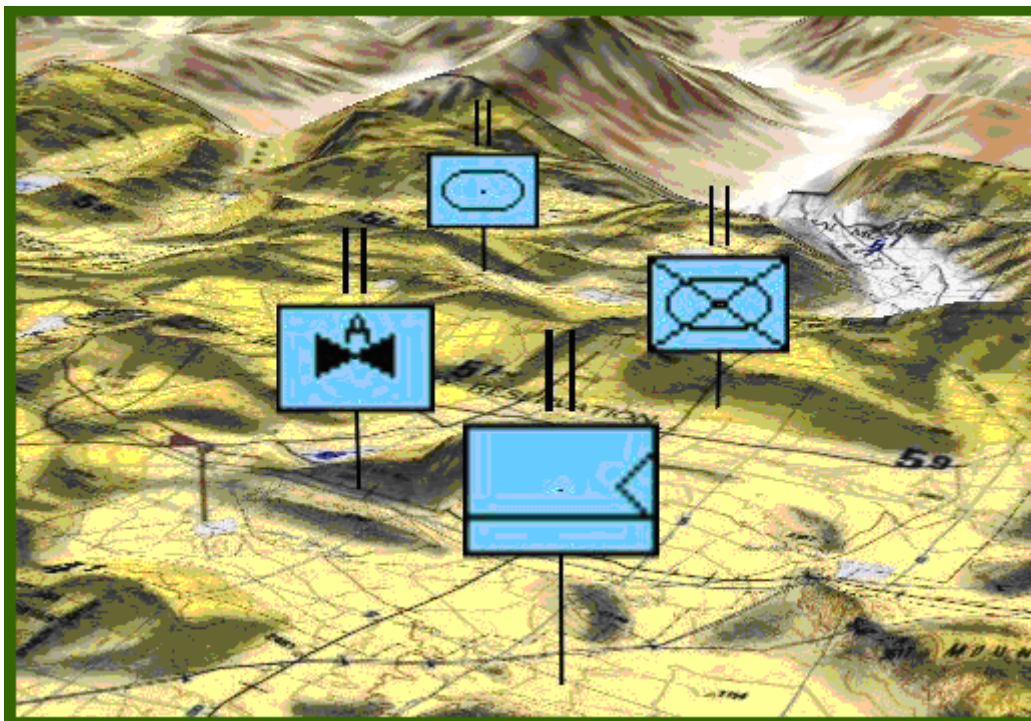


FIGURE F-4. Example of marker posts (TOC 3D display).⁷

F.5.1.2 Visualization of tactical graphics. The tactical graphics in MIL-STD-2525 are more complex than the simple icons in appendix A and contain point, line and area symbols. The techniques for portrayal of line and area symbols are generally similar to the point symbols. Lines may be “draped” over the terrain; but as with points, draping creates the potential for a symbol to be obscured by intervening terrain (see figure F-5). Line symbols can be extruded above the terrain for visual emphasis, forming what appear to be walls on the terrain surface (see figure F-6). These walls could be used as a background for presenting additional information, such as echelon, status, and others.

MIL-STD-2525C
APPENDIX F

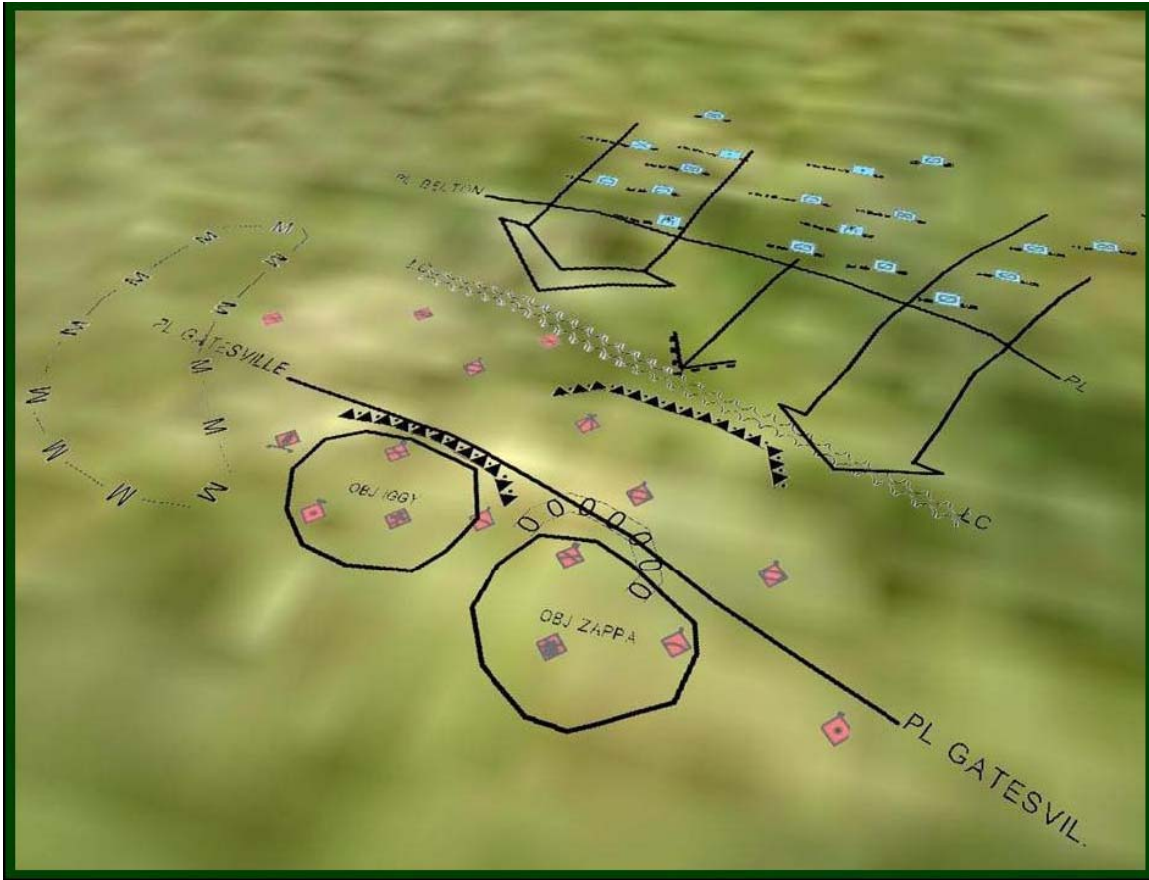


FIGURE F-5. Example of draped tactical graphics symbols (MOLE in ArcGlobe).⁷

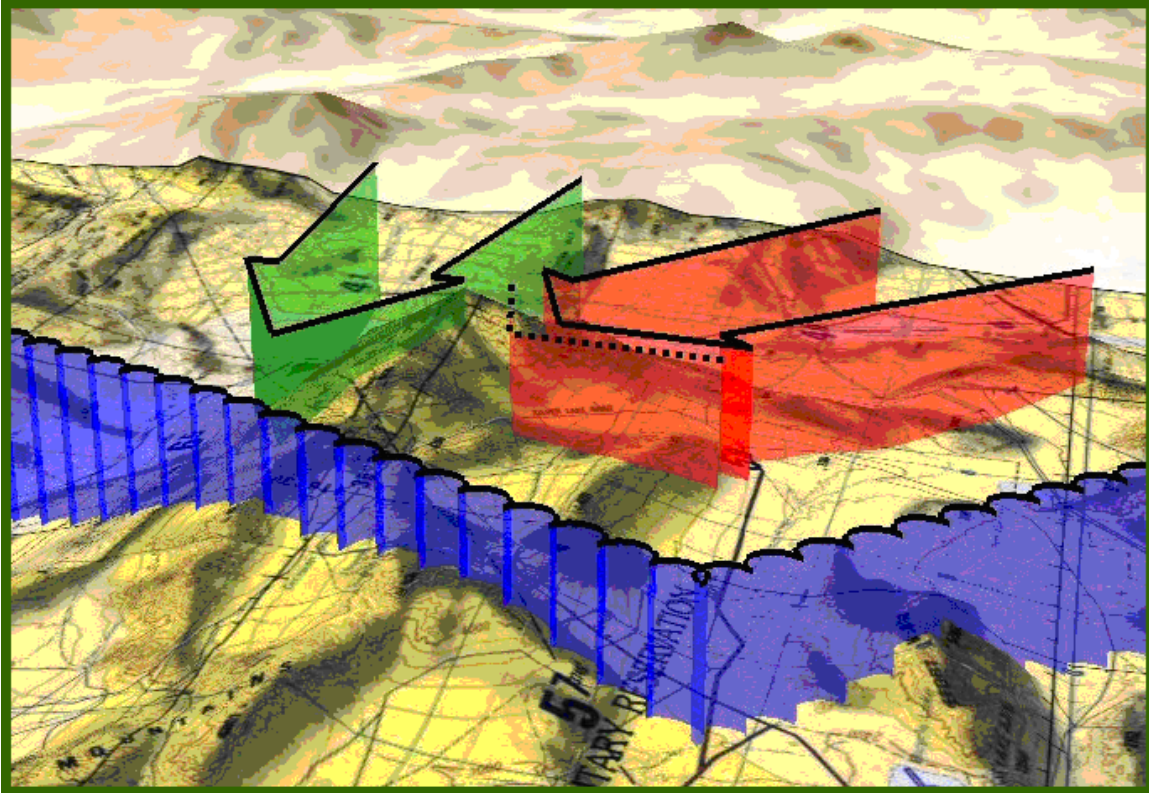


FIGURE F-6. Example of extruded tactical graphics symbols (TOC 3D display).⁷

F.5.1.3 Symbicons. A symbicon is a hybrid of an abstract symbol and a pictograph or icon and is useful in increasing the ease of identification of an object³ (see figure F-7). A typical symbicon may combine the identification code of a symbol, for example “B” for bomber, with the stylized silhouette of an aircraft.

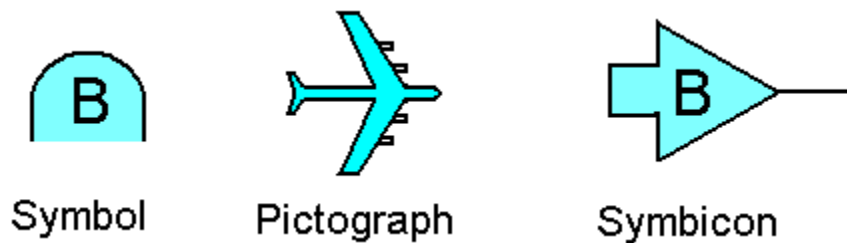


FIGURE F-7. Example of a symbicon.⁷

F.5.2 Pseudo-three-dimensional models. Many systems are starting to use 2.5D models to represent military objects rather than the 2D symbols contained in MIL-STD-2525 (see figure F-8). Models may work well for portrayal of individual platforms or systems, such as a tank or aircraft, but work less well or may be impractical for symbolizing larger units. Although in general, users prefer to look at realistic icons, they result in slower, error-prone performance.⁴ The level of detail provided by the model may also create recognition problems in the display that reflect the situation in the real world. For example, if an operator is unfamiliar with the

appearance of a particular weapons system, it would not make much sense to use a 2.5D model of that weapons system to identify the equipment type. You would also expect recognition errors to occur if two weapons systems were similar in appearance. Overall, traditional symbols were more useful when determining platform identity and affiliation are required. Icons are better for determining some aspects of direction of movement.⁵



FIGURE F-8. Examples of pseudo-three-dimensional models.

F.5.2.1 Modeling and simulation (M&S) standards. The International Organization for Standardization (ISO) 18023, Computer Graphics and Image Processing – Synthetic Environment Data Representation and Interchange Specification (SEDRIS) suite of standards are used for the exchange of modeling and simulation data.

F.5.2.2 Model libraries. The DOD maintains several libraries of reusable digital models of weapons systems at:

Army Model Exchange: <https://modelexchange.army.mil>

M&S Coordination Office: <http://www.msco.mil/>

M&S Resource Repository System: <http://www.msrr.dmsomil>

F.5.3 Design considerations for symbology in a 2.5D display.

F.5.3.1 Symbol location. One important function of a symbol is to indicate where the object is located. MIL-STD-2525, section 5.7.4 requires that point icons be positioned so the geometric center, or center of mass of the symbol corresponds to the actual location of the object. Certain other tactical graphics have specified “anchor points” that differ from the center of mass of the symbol.

F.5.3.1.1 Submergence of symbols. If a symbol is overlain on the terrain “terrain draping,” it is possible to tie the center of mass of the symbol to the symbol location as in a two-dimensional display, and conform to the general rules of MIL-STD-2525. If, however, the symbols are billboarded or shown vertically, then linking the symbol location to the center of

mass of the symbol will result in the bottom half of the symbol being below the terrain surface. Billboarding displays generally place bottom of the symbol on the terrain surface. This problem does not occur if the object is an air or sub-surface track and is far enough above or below the terrain surface (ground/water).

F.5.3.1.2 Height above/below terrain surface. Some 2.5D displays use the “lollipop” technique to elevate symbols a fixed distance above the terrain surface. This works well for ground tracks but may cause confusion if ground and air tracks were shown in the same display, since some symbols will be raised an arbitrary height, while air tracks will generally show actual altitude of the track.

F.5.3.1.3 Estimating track position. Studies have shown that estimating a track position in a 2.5D display is difficult because many of the visual cues that the human brain uses to estimate a location cannot be duplicated in a 2.5D digital display. Operator performance is increased if artificial cues are added, typically a drop line or drop shadow. A drop line is a vertical line from the above-surface object to the terrain surface. A drop shadow is a silhouette of the object on the terrain surface. These artificial cues can contribute to display clutter. Even two-dimensional displays will benefit by having a distinct “locator point” on the symbol rather than just using the center of mass of the symbol.⁶

F.5.3.2 Perspective. In a traditional two-dimensional (map-like) display, the perspective is “orthogonal” or viewed from directly overhead, and so there is no change of scale over the display. In a 2.5D view, the scale of the display decreases (gets smaller) as distance from the observer increases. This creates difficulty in perceiving the actual location of an object in space. In a two-dimensional display, the elevation of an object is not obvious, but the horizontal position (x and y coordinates) is not in doubt. In a 2.5D display, the latitude, longitude, and elevation (x, y, and z) aspects of location are each ambiguous. When viewing an object in the real world, a human observer uses a number of visual cues to determine location in three-dimensional space. Objects become smaller with increasing distance. Illumination provides variation in light and dark to specify shape in depth. Closer objects block out objects that are farther away. People see in stereo vision and can judge how far away an object is based on the slight differences in the image in their right and left eyes. In a digital display, many of these real-world cues are impossible or impractical to reproduce. Varying symbol size with distance and closer objects obscuring more distant objects are the most easily implemented visual cues. These visual cues have limitations when implemented in a digital display. Symbols can only be made so small before they become unrecognizable; yet, exaggerating their size to make them more legible distorts the appearance of location, making them appear closer than they really are. Closer symbols obscuring symbols that are farther away also makes legibility difficult. Artificial visual cues not found in the real world but possible on a digital display, such as drop lines and drop shadows (discussed previously), enhance a human’s ability to determine the location of an object in a 2.5D display.⁶

F.5.3.3 Direction indicators. In a 2.5D display, the viewing angle is variable, dependent on the viewing position selected by the operator. Typical viewing angles range from 25 to 65 degrees. Unlike map displays, which north is generally displayed oriented to the top of the display, the 2.5D display can be viewed from any direction, and in a “fly-through” the viewing

direction is changing frequently. There are several methods to provide a visual cue for direction of view, including placing north arrows in the display, or showing the heading and attitude in a “heads-up display” type symbol (see figure F-9).

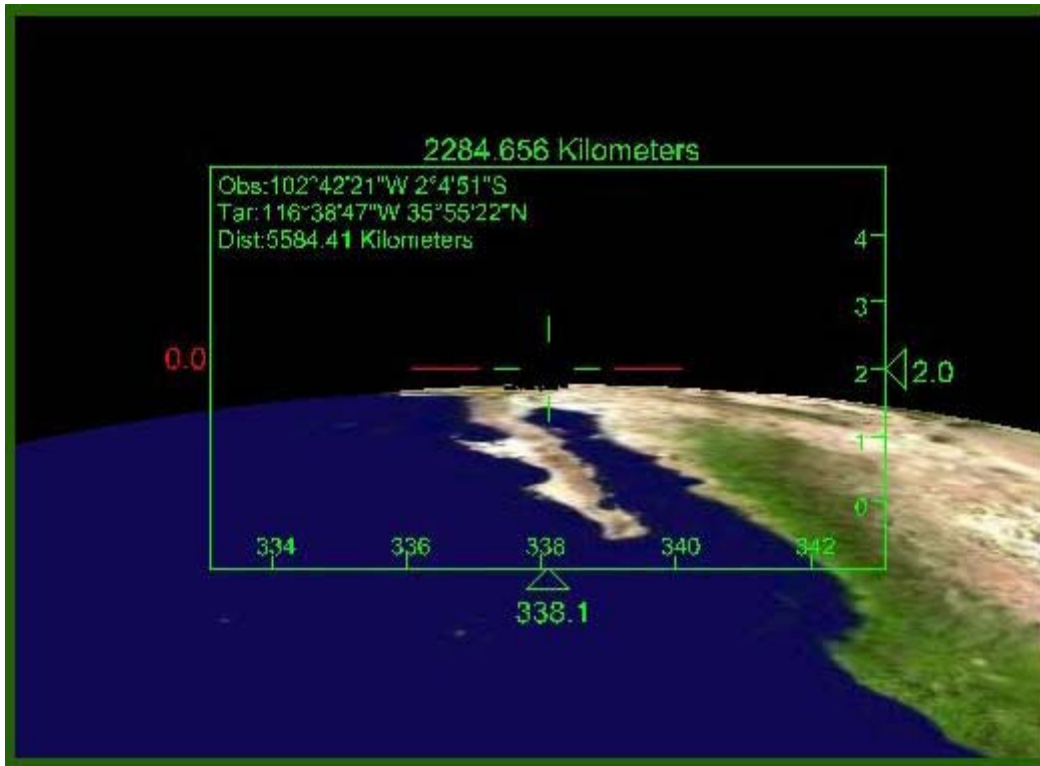


FIGURE F-9. Example of visual cue for direction of view (TOC 3D display).⁷

F.5.4 Text amplifiers for symbols. Many symbols in MIL-STD-2525 have text fields around them to present additional information. Text fields for point icons are defined in figure 2 of MIL-STD-2525. Text fields are also found on the tactical graphics and control measures. Showing text around symbols in a 2.5D display creates a number of difficulties. Perhaps the greatest is the perspective in the display. One of the visual cues to create the impression of three dimensions is to show objects that are farther away in a smaller size; yet, reducing symbol size, including text, also reduces legibility. Occultation is another visual cue, in which closer objects obscure more distant objects. Closer objects with text around them just create a larger “footprint” in the visual plane, potentially obscuring distant symbols or terrain features. Finally, the text will only be visible if there is enough contrast between the text and the background.

F.5.5 Speed vectors and trailing lines. A speed vector is a line extending in front of a symbol or icon whose length is proportional to the speed of the object. The speed vector is an easy way to symbolize the speed and the heading of the platform. Speed vectors are generally used on fast-moving platforms, such as air tracks. A trailing line is a line showing the track of a platform, indicating where it has been for a period of time in the past. In a 2.5D perspective display, the record of a track of a platform is sometimes enhanced by using drop lines to indicate

the position on the terrain surface. Drop lines are sometimes filtered by time to show only a limited trail to reduce display clutter.

F.5.6 Incomplete data. One of the difficulties facing implementers of 2.5D displays is that sometimes the track data being symbolized may be incomplete. For example, the latitude and longitude of an air track may be known, but the altitude unknown. This is not a great problem in an overhead two-dimensional display, but in a 2.5D display, where should the air track be shown? If the direction of travel is unknown, which direction should be symbolized? The implementer might choose to ignore the missing data (show the air track on the ground) or infer it from other sources. In either case, a warning indicator should be included with the symbol to indicate to the operator that the track has been symbolized based on incomplete information.

F.5.7 Vertical exaggeration of terrain and tactical symbols. In 2.5D displays, the vertical dimension is often exaggerated to highlight variation in the terrain (see figure F-10). This particular example has a vertical exaggeration of x15. This vertical exaggeration may create distortions in the display when tactical symbols are also used. For example, if the vertical exaggeration was x3, then the altitude of the air track would also have to be exaggerated by x3 to keep relative position with the terrain.

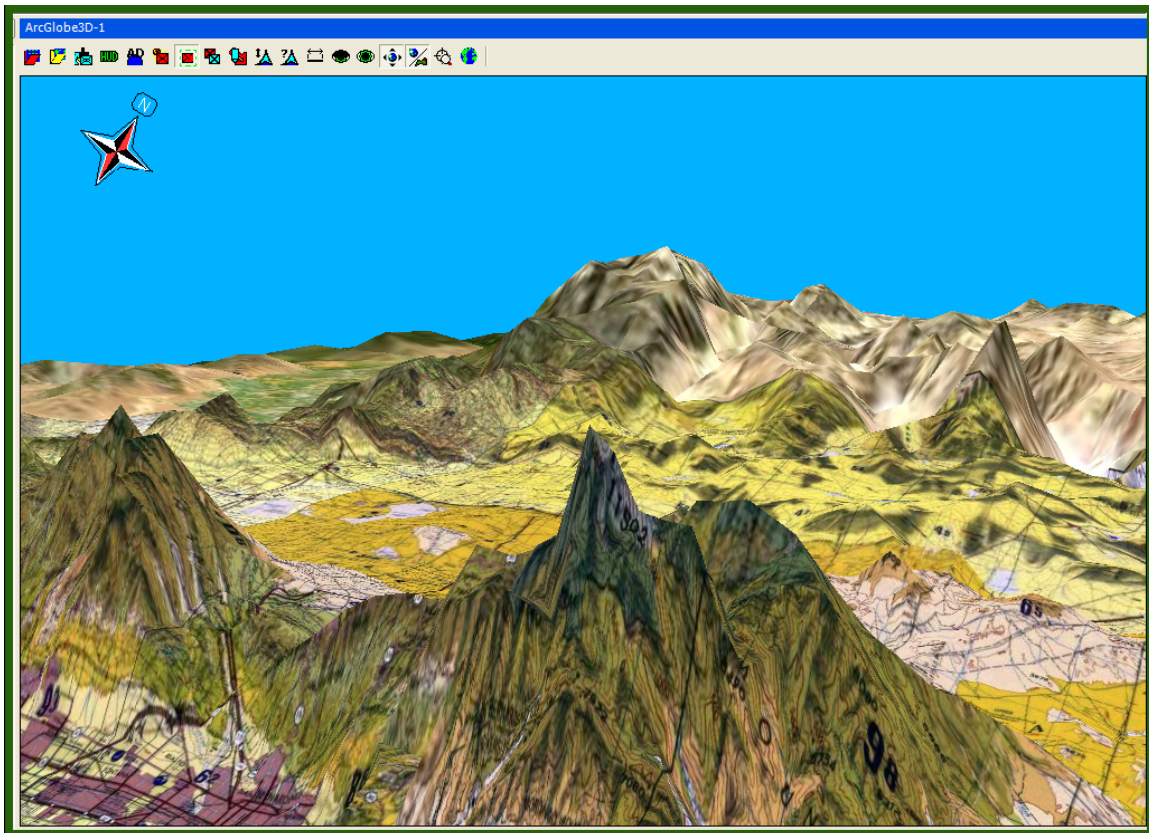


FIGURE F-10. Example of vertical exaggeration.
(TOC 3D display)⁷

MIL-STD-2525C
APPENDIX F

F.5.8 Implications for training and doctrine. The use of 2.5D displays in the C2 intelligence, surveillance, and reconnaissance (ISR) community is growing. Research into human performance has shown, however, that a 2.5D display is not necessarily the best way to accomplish all tasks. In fact, some tasks are better performed using a conventional “overhead” 2D display or even a conventional map. The types of tasks performed on a C2 ISR system should be conducted using a display mode (2D or 2.5D) that best fits the intended task. Operators should be trained to understand which tasks are accomplished best using each display type. User preference often has little bearing on the choice because an operator may like one type of display, even though individual performance is degraded, compared to other display modes. Some tasks may be accomplished best using a combination of 2.5D and 2D views: the first to get an overall impression of the situation and the latter to do the specific locational analysis needed to accomplish the task.

F.6 NOTES

F.6.1 Notes on sources:

1. Smallman, H. S., St. John, M., Oonk, H. M., and Cowen, M. B. (2001), Information availability in 2D and 3D displays, IEEE Computer Graphics and Application, 21, 51-57.
2. Smallman, H. S., St. John, M., Oonk, H. M., and Cowen, M. B. (2005), Naïve Realism: Misplaced faith in the utility of realistic displays, Ergonomics in Design, 13(3), 6-13, Fernandes, K. Usability of 3D Perspective Displays, SPAWAR, and St. John, M, Cowen, M.B., Smallman, H.S., and Oonk, H.M. (2001) The use of 2D and 3D displays for shape understanding versus relative position tasks. Human Factors, 43, 79-98.
3. Symbicons: Advanced Symbology for Two-dimensional and Three-dimensional Displays, SPAWAR TR 1850, February 2001
4. Smallman, H.S., St. John, M.B., Oonk, H.M., and Cowen, M.B. (2000) Track recognition using two-dimensional symbols or three-dimensional realistic icons. SPAWAR Technical Report 1818.
5. Searching for Tracks Imaged as Symbols or Realistic Icons: A Comparison Between Two-Dimensional and Three-Dimensional Displays, SPAWAR TR 1854, April 2001
6. Track Location Enhancements for Perspective View Displays, SPAWAR TR 1847, December 2000
7. Except for Figure F-8, the figures in appendix F were taken from 3D Visualization and Tactical Symbology Considerations for Command, Control, Communications, Computers, Intelligence, Surveillance, and Reconnaissance (C4ISR) Applications, Concurrent Technologies Corporation (CTC) white paper, 2 April 2004. These

MIL-STD-2525C
APPENDIX F

displays were generated using the Military Overlay Editor (MOLE) in the Environmental Systems Research Institute (ESRI) ArcGlobe product, and the CTC's Tactical Operations Center (TOC) 3D program.

Credit to CTC for graphics appearing in this appendix.

MIL-STD-2525C
APPENDIX G

EMERGENCY MANAGEMENT SYMBOLS

G.1 SCOPE

G.1.1 Scope. This appendix provides symbols for emergency response, including incidents, natural events, operations, and critical infrastructure. It is based on American National Standards Institute (ANSI) 415:2006, American National Standard for Information Technology - Homeland Security Mapping Standard – Point Symbology for Emergency Management, as modified to make the symbols compliant with the draw rules (such as frame shapes and colors) in MIL-STD-2525, Common Warfighting Symbology. This appendix is a mandatory part of the standard. It is intended for compliance for DOD systems and users. Note that much of the civilian emergency management community may continue to use ANSI 415:2006 directly, rather than this appendix.

G.2 REFERENCES

G.2.1 General. The documents listed in this section are specified in sections 4 and 5 of this appendix. This section does not include documents listed in other sections of this standard or recommended for additional information or as examples. While every effort has been made to ensure the completion of this list, users are cautioned that they must meet all specified requirements of documents cited in sections 4 or 5 of this standard, whether or not they are listed.

G.2.2 Government documents. This section is not applicable to this standard.

G.2.3 Non-Government publications. The following documents, drawings, and publications form part of this appendix to the extent specified herein. Unless otherwise specified, the issues of these documents are those specified in the solicitation or contract.

ANSI 415:2006 American National Standard for Information Technology - Homeland Security Mapping Standard – Point Symbology for Emergency Management

(Copies of this document are available from ANSI at: <http://www.ansi.org/>.)

G.3 DEFINITIONS

Definitions for emergency management items of interest are provided in tables G-IV through G-VII.

G.4 GENERAL REQUIREMENTS

G.4.1 Objective. The objective of including symbols for emergency management in MIL-STD-2525 is to ensure that DOD elements responding to domestic emergency responses as called for in the National Response Plan can see the same information that is being used by civil first responders and emergency managers. A basic set of point symbols for Homeland Security Emergency Response was promulgated by the ANSI 415:2006, American National Standard for Information Technology - Homeland Security Mapping Standard – Point Symbology for Emergency Management in 2006. These symbols do not conform to the existing draw rules in MIL-STD-2525, and therefore may cause misunderstanding and misidentification if used alongside other symbols in

MIL-STD-2525C
APPENDIX G

this standard on the same display. The symbols contained in this appendix will provide the same information content as ANSI 415:2006, but the symbols will follow basic MIL-STD-2525 draw rules, and be visually interoperable with the other symbols in this standard.

G.4.2 Organization. Symbols for emergency response operations are organized into the following sections, which align with the sections in ANSI 415:2006.

G.4.2.1 Incidents. Incidents are events that cause an emergency response action or are the source of a disaster (see table G-IV).

G.4.2.2 Natural events. Natural events are phenomenon found in or created by naturally occurring conditions. A natural event may be the cause of a disaster or require an emergency response, or may be an influence on the environment, which may require special consideration in response to an incident. For example, a tornado may require an emergency response, while fog may merely be a modifier of the environment, indicating reduced visibility when responding to an emergency (see table G-V).

G.4.2.3 Emergency management operations. Operations include organizations, services, capabilities, or resources available during or implemented due to an emergency management situation. Emergency management operations can be units, equipment, or installations. Frame shapes for units, equipment, and installations are defined in table I (see table G-VI).

G.4.2.4 Infrastructure. Infrastructure is basic facilities, services, and installations needed for the functioning of a community or society, such as transportation and communications systems; water and power lines; and public institutions including schools, post offices, and prisons (see table G-VII).

G.4.3 Symbol categories. Emergency management symbols have been defined in ANSI 415:2006 for point symbols only. Symbols for line and area features of significance for emergency management will be promulgated in future versions of the ANSI standard and introduced into MIL-STD-2525.

G.4.4 Cross-reference with other MIL-STD-2525 symbols. In certain cases, objects of interest in ANSI 415:2006 are already identified and symbolized in other appendices of MIL-STD-2525 or are very similar to existing symbols. These symbols have been included in appendix G to maintain traceability between ANSI 415:2006 and MIL-STD-2525, but the original MIL-STD-2525 symbols have been retained in this standard. A cross-reference of these duplicate symbols is shown in table G-VIII.

G.5 DETAILED REQUIREMENTS

G.5.1 Composition of emergency management symbols. Emergency management symbols have symbol components as identified in MIL-STD-2525 (see 5.3 and figure 1). Further information on each of these components of the symbol is provided below.

G.5.2 Frame. Emergency management symbols shall be shown with frames as identified in table I, with the following exceptions:

MIL-STD-2525C
APPENDIX G

- Symbols for natural events (shown in table G-V) are unframed.
- Certain symbols for infrastructure (shown in table G-VII) that are already included as unframed symbols or tactical graphics in other sections of MIL-STD-2525 remain unframed.

Some of the symbols for government organizations in table G-VI can refer to personnel, equipment, or facilities. These three categories are not distinguished in ANSI 415:2006, but the frame shape will indicate personnel (unit), equipment, or facility (installation) frame in MIL-STD-2525. In the event that a data object for an emergency management operation does not identify whether it refers to a unit, equipment, or installation, a default unit frame shall be shown. Meteorological events are defined in appendix C and are unframed.

G.5.2.1 Standard identification. Frame shapes shall conform to the standard identification shown in table I. Categories of standard identification include friend, hostile, neutral, unknown, assumed friend, and suspect. In the absence of this type of information in a report or information about a domestic emergency, the emergency manager or on-scene military commander may determine a default value other than “unknown.” For example, when responding to a disaster in the United States, “friend” may be assumed for all symbols, since it is not a combat situation. The frames on symbols for criminal activity refer to the perpetrator of the crime, not the victim.

G.5.2.2 Exercise amplifying descriptor. Frame shapes shall conform to the standard identification shown in table II.

G.5.2.3 Battle dimension. Frame shapes in tables I and II shall be used to indicate battle dimension. Battle dimension indicates the primary mission area of the object being symbolized. Mission areas are defined in 5.3.1.3, and include space, air, ground (further subdivided into units, equipment, and facilities), and sea (further subdivided into surface and sub-surface).

G.5.2.4 Status. Status indicates whether an object is at the portrayed location or is intended or projected to be at that location at some point in time in the future. Status shall be indicated by showing a dashed frame, in accordance with 5.3.1.4 and table III.

G.5.3 Fill. Fill is the color within the frame of a symbol. Emergency management symbols other than natural events shall use the fill colors as specified in 5.3.2 and table I. Blue is used to indicate friendly, red for hostile, green for neutral, yellow for unknown, and purple for air tracks identified as commercial air. Specific red-green-blue (RGB) values for these colors are provided in table XIII.

G.5.4 Icon. The icon indicates the primary identity of the object. Icons for emergency management incidents, natural events, operations, and infrastructure are shown in tables G-IV through G-VII. Except where they conflict with existing MIL-STD-2525 icons, the icons in ANSI 415:2006 have generally been retained unchanged or slightly modified to fit into the frame shapes.

G.5.4.1 Icons for government organizations. Several of the symbols in ANSI 415:2006 Homeland Security Mapping Standard – Point Symbology for Emergency Management were developed specifically to portray United States Government organizations that might respond to a

MIL-STD-2525C
APPENDIX G

domestic emergency. There are also some generic symbols to portray governmental functions that have broad applicability. Non-US users of this standard may wish to supplement the generic governmental functions symbols with national-unique symbols of their own. Unknown, hostile, and neutral frame shapes are not used with the symbols for US government organizations.

G.5.4.1.1 Generic governmental functions. The following symbols have broad applicability and have generic symbols:

| | |
|--------|-----------------|
| B.3.26 | Law Enforcement |
| B.3.28 | Border Patrol |
| B.3.29 | Customs Service |
| B.3.33 | Police |
| B.3.34 | Prison |
| B.3.37 | Coast Guard |

G.5.4.1.2 Symbols for US Government organizations. The following symbols portray US Government organizations involved in emergency management:

| | |
|--------|--|
| B.3.27 | Bureau of Alcohol, Tobacco, and Firearms (ATF) |
| B.3.30 | Drug Enforcement Administration (DEA) |
| B.3.31 | Department of Justice (DOJ) |
| B.3.32 | Federal Bureau of Investigation (FBI) |
| B.3.35 | US Secret Service |
| B.3.36 | Transportation Security Administration (TSA) |
| B.3.38 | US Marshals Service |

G.5.4.2 Symbols using currency signs. Several symbols use the dollar sign (\$) to indicate the concept of money or finance. International users may wish to substitute their own currency signs on these symbols.

G.5.5 Modifiers. Symbol modifiers are used in MIL-STD-2525 to indicate additional information about an object being symbolized (see 5.3.4). The symbols in ANSI 415:2006 do not show any additional modifier information; however, certain modifiers in MIL-STD-2525 are relevant to emergency management objects (see table IV). The following paragraphs discuss the applicability of modifiers to emergency management symbology.

G.5.5.1 Quantity (table IV, row C). Identifies the number of items present.

G.5.5.2 Additional information (table IV, row H). Text modifier for amplifying free text.

G.5.5.3 Evaluation rating (table IV, row J). A text modifier that consists of a one-letter code for reliability and a one number code for credibility. See table IV for definitions of these codes. This amplifier is used to associate a degree of uncertainty to the object.

G.5.5.4 Direction of movement indicator (table IV, row Q). A direction of movement indicator is a line that indicates the direction in which an object is moving or intending to move (see 5.3.4.1).

MIL-STD-2525C
APPENDIX G

G.5.5.5 Mobility indicator (table IV, row R). A mobility indicator is a graphic modifier that depicts the degree of mobility for a piece of equipment. See 5.3.4.3, figures 2 and 3, and table VI for categories of mobility indicators and details on how to portray mobility indicators.

G.5.5.6 Offset location indicator (table IV, row S). An offset location indicator is used when placing a symbol away from the actual location of the object (see 5.3.4.9).

G.5.5.7 Unique designation (table IV, row T). This modifier is used to assign a unique identification, such as a track number, to an object.

G.5.5.8 Equipment indicator (table IV, row V). Free text modifier that indicates the type of equipment. Since unknown, neutral, and hostile frame shapes do not provide differentiation between units and equipment, the equipment modifier may be used if necessary to make this distinction, either showing the actual equipment designation, or "EQUIP" if type is unknown.

G.5.5.9 Date-time group (DTG) (table IV, row W). Text modifier indicating a date and time associated with the object. Format for DTG is indicated in table IV.

G.5.5.10 Altitude/depth (table IV, row X). Text modifier that indicates flight level for aircraft, depth for submerged objects, and height of equipment or structures on the ground.

G.5.5.11 Location (table IV, row Y). Object location in degrees, minutes, seconds, or UTM or other applicable display format.

G.5.5.12 Speed (table IV, row Z). This is a text modifier that indicates the speed of an object.

G.5.5.13 Installation (table IV, row AC). This graphic modifier denotes that the object is a facility or installation.

G.5.5.14 Operational capability indicators (table IV, row AL). Operational capability indicators may be shown for all operations and infrastructure symbols, showing the colored under-bar, in accordance with 5.3.4.12 and table III-2. If shown, the following color categories shall be used to portray the operational capability of emergency management symbols:

- Fully operational/open – green bar
- Fully operational but filled to capacity or otherwise closed – blue bar
- Operational but partially damaged or partially incapacitated – orange bar
- Destroyed or totally incapacitated – red bar

G.5.5.15 Dynamic graphic modifiers. A dynamic modifier is a line or area graphic whose size and placement is determined by positional attributes of the object (see 5.3.4.11 and figure 4).

G.5.5.15.1 Area of uncertainty box (table IV, row AH). An area of uncertainty indicates the area in which an object is most likely to be (see 5.3.4.11.1).

MIL-STD-2525C
APPENDIX G

G.5.5.15.2 Dead reckoning trailer (table IV, row AI). A dead reckoning trailer indicates where an object should be located at present, given its reported course and speed (see 5.3.4.11.2).

G.5.5.15.3 Speed leader indicator (table IV, row AJ). A speed leader is a special type of direction of movement indicator in which the length of the line is proportional to the speed of the object (see 5.3.4.11.3).

G.5.6 Construction of emergency management symbols. Emergency management symbols are constructed by placing an icon within the bounding octagon as discussed in 5.4. The frame (if shown) is shown around the central icon.

G.5.6.1 Framing requirements. Emergency management symbols except for natural events and duplicates of unframed tactical graphics are shown with frames.

G.5.6.2 Placement of modifiers. Modifiers are placed around the icon and frame as shown in figure 2. An explanation of each modifier is shown in table IV.

G.5.6.3 Symbol display hierarchy. Circumstances and the intended purpose of the display or map will dictate how complex or how much information needs to be shown to portray an object. MIL-STD-2525 allows a flexible “thinning” of symbol information to meet the needs of the user. This allows a very complete portrayal of an object or a minimum portrayal, depending on mission needs. Emergency management symbols can be displayed using combinations of icons, fills, and colors. 5.4.5 discusses these options for portrayal.

G.5.6.4 Adding temporary features to emergency management symbols. When implementations require temporary extensions of this standard to portray emergency management objects, the frame shapes shall not be modified or used to portray information other than domain and standard identity, and the standard identity colors shall not be modified or used to portray information other than standard identity.

G.5.7 Display rules for emergency management symbols. Emergency management symbols follow the same display rules as tactical symbols, including symbol size, line weights, color, positioning, and orientation (see 5.7).

MIL-STD-2525C
APPENDIX G

TABLE G-I. SIDC positions and categories.

| CODING SCHEME (1) (POSITION 1) | STANDARD IDENTITY/EXERCISE AMPLIFYING DESCRIPTOR (1) (POSITION 2) | CATEGORY (1) (POSITION 3) | STATUS/OPERATIONAL CONDITION (1) (POSITION 4) |
|---|--|--|--|
| E - EMERGENCY MANAGEMENT SYMBOLS | P - PENDING U - UNKNOWN A - ASSUMED FRIEND F - FRIEND N - NEUTRAL S - SUSPECT H - HOSTILE G - EXERCISE PENDING W - EXERCISE UNKNOWN M - EXERCISE ASSUMED FRIEND D - EXERCISE FRIEND L - EXERCISE NEUTRAL J - JOKER K - FAKER | I - INCIDENT N - NATURAL EVENTS O - OPERATIONS F - INFRASTRUCTURE | A - ANTICIPATED/PLANNED P - PRESENT |
| FUNCTION ID (6) (POSITION 5-10) | SYMBOL MODIFIER (2) (POSITION 11, 12) | COUNTRY CODE (2) (POSITION 13, 14) | ORDER OF BATTLE (1) (POSITION 15) |
| See table G-III for specific values. | See table G-II for specific values. | See ISO 3166-1. | A - AIR OB E - ELECTRONIC OB C - CIVILIAN OB G - GROUND OB N - MARITIME OB S - STRATEGIC FORCE RELATED |

TABLE G-II. Symbol modifier codes.

| CODE | DESCRIPTION | CODE | DESCRIPTION |
|------|---|------|---|
| H - | INSTALLATION | | |
| MO | MOBILITY WHEELED/LIMITED CROSS COUNTRY | MP | MOBILITY CROSS COUNTRY |
| MQ | MOBILITY TRACKED | MR | MOBILITY WHEELED AND TRACKED COMBINATION |
| MS | MOBILITY TOWED | MT | MOBILITY RAIL |
| MU | MOBILITY OVER THE SNOW | MV | MOBILITY SLED |
| MW | MOBILITY PACK ANIMALS | MX | MOBILITY BARGE |
| MY | MOBILITY AMPHIBIOUS | | |

MIL-STD-2525C
APPENDIX G

TABLE G-III. SIDC table.

| HIERARCHY | CODE SCHEME | STANDARD IDENTITY | CATEGORY | STATUS | FUNCTION ID | | | SIZE/MOBILITY | COUNTRY CODE | ORDER OF BATTLE | DESCRIPTION |
|--------------------------|-------------|-------------------|----------|--------|-------------|----|----|---------------|--------------|-----------------|------------------------------|
| | | | | | | | | | | | |
| EMS | E | - | - | - | -- | -- | -- | -- | - | - | EMERGENCY MANAGEMENT SYMBOLS |
| EMS.INCDNT | E | - | I | - | -- | -- | -- | ** | ** | * | INCIDENT |
| EMS.INCDNT.CVDIS | E | * | I | * | A- | -- | -- | ** | ** | * | CIVIL DISTURBANCE INCIDENT |
| EMS.INCDNT.CVDIS.DEMO | O | * | O | * | D- | -- | -- | ** | ** | * | CIVIL DEMONSTRATION |
| EMS.INCDNT.CVDIS.DISPOP | O | * | I | * | AC | -- | -- | ** | ** | * | CIVIL DISPLACED POPULATION |
| EMS.INCDNT.CVDIS.CVRIOT | E | * | I | * | AC | -- | -- | ** | ** | * | CIVIL RIOTING |
| EMS.INCDNT.CRMACT | E | * | I | * | B- | -- | -- | ** | ** | * | CRIMINAL ACTIVITY INCIDENT |
| EMS.INCDNT.CRMACT.BMTHT | E | * | I | * | BA | -- | -- | ** | ** | * | BOMB THREAT |
| EMS.INCDNT.CRMACT.BM | O | * | V | * | B- | -- | -- | ** | ** | * | BOMB |
| EMS.INCDNT.CRMACT.EXPLN | E | * | I | * | BC | -- | -- | ** | ** | * | EXPLOSION |
| EMS.INCDNT.CRMACT.LOOT | E | * | I | * | BD | -- | -- | ** | ** | * | LOOTING |
| EMS.INCDNT.CRMACT.PSNG | O | * | V | * | P- | -- | -- | ** | ** | * | POISONING |
| EMS.INCDNT.CRMACT.SHTG | E | * | I | * | BF | -- | -- | ** | ** | * | SHOOTING |
| EMS.INCDNT.FIRE | E | * | I | * | C- | -- | -- | ** | ** | * | FIRE INCIDENT |
| EMS.INCDNT.FIRE.HTSPT | E | * | I | * | CA | -- | -- | ** | ** | * | HOT SPOT |
| EMS.INCDNT.FIRE.NRES | E | * | I | * | CB | -- | -- | ** | ** | * | NON-RESIDENTIAL FIRE |
| EMS.INCDNT.FIRE.ORG | E | * | I | * | CC | -- | -- | ** | ** | * | ORIGIN (OF FIRE) |
| EMS.INCDNT.FIRE.RES | E | * | I | * | CD | -- | -- | ** | ** | * | RESIDENTIAL FIRE |
| EMS.INCDNT.FIRE.SCH | E | * | I | * | CE | -- | -- | ** | ** | * | SCHOOL FIRE |
| EMS.INCDNT.FIRE.SMK | E | * | I | * | CF | -- | -- | ** | ** | * | SMOKE |
| EMS.INCDNT.FIRE.SN | E | * | I | * | CG | -- | -- | ** | ** | * | SPECIAL NEEDS FIRE |
| EMS.INCDNT.FIRE.WLD | E | * | I | * | CH | -- | -- | ** | ** | * | WILD FIRE |
| EMS.INCDNT.HAZMAT | E | * | I | * | D- | -- | -- | ** | ** | * | HAZARDOUS MATERIAL INCIDENT |
| EMS.INCDNT.HAZMAT.CHMAGT | E | * | I | * | DA | -- | -- | ** | ** | * | CHEMICAL AGENT |
| EMS.INCDNT.HAZMAT.CORMTL | E | * | I | * | DB | -- | -- | ** | ** | * | CORROSIVE MATERIAL |

MIL-STD-2525C
APPENDIX G

TABLE G-III. SIDC table - Continued.

| HIERARCHY | CODE SCHEME | STANDARD IDENTITY | CATEGORY | STATUS | FUNCTION ID | | | SIZE/MOBILITY | COUNTRY CODE | ORDER OF BATTLE | DESCRIPTION |
|--------------------------|-------------|-------------------|----------|--------|-------------|----|----|---------------|--------------|-----------------|---------------------------|
| | | | | | | | | | | | |
| EMS.INCDNT.HAZMAT.WHWET | E | * | I | * | DC | -- | -- | ** | ** | * | HAZARDOUS WHEN WET |
| EMS.INCDNT.HAZMAT.EXPLV | E | * | I | * | DD | -- | -- | ** | ** | * | EXPLOSIVE |
| EMS.INCDNT.HAZMAT.FLGAS | E | * | I | * | DE | -- | -- | ** | ** | * | FLAMMABLE GAS |
| EMS.INCDNT.HAZMAT.FLLIQ | E | * | I | * | DF | -- | -- | ** | ** | * | FLAMMABLE LIQUID |
| EMS.INCDNT.HAZMAT.FLSLD | E | * | I | * | DG | -- | -- | ** | ** | * | FLAMMABLE SOLID |
| EMS.INCDNT.HAZMAT.NFLGAS | E | * | I | * | DH | -- | -- | ** | ** | * | NON-FLAMMABLE GAS |
| EMS.INCDNT.HAZMAT.ORGPER | E | * | I | * | DI | -- | -- | ** | ** | * | ORGANIC PEROXIDE |
| EMS.INCDNT.HAZMAT.OXDZR | E | * | I | * | DJ | -- | -- | ** | ** | * | OXIDIZER |
| EMS.INCDNT.HAZMAT.RADMTL | E | * | I | * | DK | -- | -- | ** | ** | * | RADIOACTIVE MATERIAL |
| EMS.INCDNT.HAZMAT.SPCMB | E | * | I | * | DL | -- | -- | ** | ** | * | SPONTANEOUSLY COMBUSTIBLE |
| EMS.INCDNT.HAZMAT.TXGAS | E | * | I | * | DM | -- | -- | ** | ** | * | TOXIC GAS |
| EMS.INCDNT.HAZMAT.TXINF | E | * | I | * | DN | -- | -- | ** | ** | * | TOXIC AND INFECTIOUS |
| EMS.INCDNT.HAZMAT.UNXORD | E | * | I | * | DO | -- | -- | ** | ** | * | UNEXPLODED ORDNANCE |
| EMS.INCDNT.AIR | E | * | I | * | E- | -- | -- | ** | ** | * | AIR INCIDENT |
| EMS.INCDNT.AIR.ACDNT | E | * | I | * | EA | -- | -- | ** | ** | * | AIR ACCIDENT |
| EMS.INCDNT.AIR.HJCK | O | * | O | * | HA | -- | -- | ** | ** | * | AIR HIJACKING |
| EMS.INCDNT.MRN | E | * | I | * | F- | -- | -- | ** | ** | * | MARINE INCIDENT |
| EMS.INCDNT.MRN.ACDNT | E | * | I | * | FA | -- | -- | ** | ** | * | MARINE ACCIDENT |
| EMS.INCDNT.MRN.HJCK | O | * | O | * | HV | -- | -- | ** | ** | * | MARINE HIJACKING |
| EMS.INCDNT.RAIL | E | * | I | * | G- | -- | -- | ** | ** | * | RAIL INCIDENT |
| EMS.INCDNT.RAIL.ACDNT | E | * | I | * | GA | -- | -- | ** | ** | * | RAIL ACCIDENT |
| EMS.INCDNT.RAIL.HJCK | E | * | I | * | GB | -- | -- | ** | ** | * | RAIL HIJACKING |
| EMS.INCDNT.VEH | E | * | I | * | H- | -- | -- | ** | ** | * | VEHICLE INCIDENT |
| EMS.INCDNT.VEH.ACDNT | E | * | I | * | HA | -- | -- | ** | ** | * | VEHICLE ACCIDENT |
| EMS.INCDNT.VEH.HJCK | O | * | O | * | HT | -- | -- | ** | ** | * | VEHICLE HIJACKING |

MIL-STD-2525C
APPENDIX G

TABLE G-III. SIDC table - Continued.

| HIERARCHY | CODE SCHEME | STANDARD IDENTITY | CATEGORY | STATUS | FUNCTION ID | | | SIZE/MOBILITY | COUNTRY CODE | ORDER OF BATTLE | DESCRIPTION |
|--------------------------|-------------|-------------------|----------|--------|-------------|----|----|---------------|--------------|-----------------|----------------------|
| | | | | | | | | | | | |
| EMS.NATEVT | E | - | N | - | -- | -- | -- | ** | ** | * | NATURAL EVENTS |
| EMS.NATEVT.GEO | E | * | N | * | A- | -- | -- | ** | ** | * | GEOLOGIC |
| EMS.NATEVT.GEO.AFTSHK | E | * | N | * | AA | -- | -- | ** | ** | * | AFTERSHOCK |
| EMS.NATEVT.GEO.AVL | E | * | N | * | AB | -- | -- | ** | ** | * | AVALANCHE |
| EMS.NATEVT.GEO.EQKEPI | E | * | N | * | AC | -- | -- | ** | ** | * | EARTHQUAKE EPICENTER |
| EMS.NATEVT.GEO.LNDSLID | E | * | N | * | AD | -- | -- | ** | ** | * | LANDSLIDE |
| EMS.NATEVT.GEO.SBSDNC | E | * | N | * | AE | -- | -- | ** | ** | * | SUBSIDENCE |
| EMS.NATEVT.GEO.VOLERN | W | A | S | - | WS | VE | -- | P- | -- | - | VOLCANIC ERUPTION |
| EMS.NATEVT.GEO.VLCTHT | E | * | N | * | AG | -- | -- | ** | ** | * | VOLCANIC THREAT |
| EMS.NATEVT.HYDMET | E | * | N | * | B- | -- | -- | ** | ** | * | HYDRO-METEOROLOGICAL |
| EMS.NATEVT.HYDMET.DZ | W | A | S | - | WS | D- | LI | P- | -- | - | DRIZZLE |
| EMS.NATEVT.HYDMET.DRGHT | E | * | N | * | BB | -- | -- | ** | ** | * | DROUGHT |
| EMS.NATEVT.HYDMET.FLD | E | * | N | * | BC | -- | -- | ** | ** | * | FLOOD |
| EMS.NATEVT.HYDMET.FG | W | A | S | - | WS | FG | SO | P- | -- | - | FOG |
| EMS.NATEVT.HYDMET.HL | W | A | S | - | WS | GR | L- | P- | -- | - | HAIL |
| EMS.NATEVT.HYDMET.INV | E | * | N | * | BF | -- | -- | ** | ** | * | INVERSION |
| EMS.NATEVT.HYDMET.RA | W | A | S | - | WS | R- | LI | P- | -- | - | RAIN |
| EMS.NATEVT.HYDMET.DT/SD | W | A | S | - | WS | DS | LM | P- | -- | - | SAND DUST STORM |
| EMS.NATEVT.HYDMET.SN | W | A | S | - | WS | S- | LI | P- | -- | - | SNOW |
| EMS.NATEVT.HYDMET.TSTRM | W | A | S | - | WS | TM | H- | P- | -- | - | THUNDER STORM |
| EMS.NATEVT.HYDMET.TNDO | W | A | S | - | WS | T- | FC | P- | -- | - | TORNADO |
| EMS.NATEVT.HYDMET.TRPCYC | W | A | S | - | WS | TS | S- | P- | -- | - | TROPICAL CYCLONE |
| EMS.NATEVT.HYDMET.TSNMI | E | * | N | * | BM | -- | -- | ** | ** | * | TSUNAMI |
| EMS.NATEVT.INFST | E | * | N | * | C- | -- | -- | ** | ** | * | INFESTATION |
| EMS.NATEVT.INFST.BIRD | E | * | N | * | CA | -- | -- | ** | ** | * | BIRD INFESTATION |

MIL-STD-2525C
APPENDIX G

TABLE G-III. SIDC table - Continued.

| HIERARCHY | CODE SCHEME | STANDARD IDENTITY | CATEGORY | STATUS | FUNCTION ID | | | SIZE/MOBILITY | COUNTRY CODE | ORDER OF BATTLE | DESCRIPTION |
|-------------------------|-------------|-------------------|----------|--------|-------------|----|----|---------------|--------------|-----------------|--|
| | | | | | | | | | | | |
| EMS.NATEVT.INFST.INSCT | E | * | N | * | CB | -- | -- | ** | ** | * | INSECT INFESTATION |
| EMS.NATEVT.INFST.MICROB | E | * | N | * | CC | -- | -- | ** | ** | * | MICROBIAL INFESTATION |
| EMS.NATEVT.INFST.REPT | E | * | N | * | CD | -- | -- | ** | ** | * | REPTILE INFESTATION |
| EMS.NATEVT.INFST.RDNT | E | * | N | * | CE | -- | -- | ** | ** | * | RODENT INFESTATION |
| EMS.OPN | E | - | O | - | -- | -- | -- | ** | ** | * | OPERATIONS |
| EMS.OPN.EMMED | E | * | O | * | A- | -- | -- | ** | ** | * | EMERGENCY MEDICAL OPERATION |
| EMS.OPN.EMMED.UNT | E | * | O | * | AA | -- | -- | ** | ** | * | EMERGENCY MEDICAL OPERATION UNIT |
| EMS.OPN.EMMED.EQPT | E | * | O | * | AB | -- | -- | ** | ** | * | EMERGENCY MEDICAL OPERATION EQUIPMENT |
| EMS.OPN.EMMED.INS | E | * | O | * | AC | -- | -- | H* | ** | * | EMERGENCY MEDICAL OPERATION INSTALLATION |
| EMS.OPN.EMMED.EMTLOC | E | * | O | * | AD | -- | -- | H* | ** | * | EMT STATION LOCATION |
| EMS.OPN.EMMED.AMBLNC | E | * | O | * | AE | -- | -- | ** | ** | * | AMBULANCE |
| EMS.OPN.EMMED.MEH | E | * | O | * | AF | -- | -- | ** | ** | * | MEDICAL EVACUATION HELICOPTER |
| EMS.OPN.EMMED.HDF | E | * | O | * | AG | -- | -- | H* | ** | * | HEALTH DEPARTMENT FACILITY |
| EMS.OPN.EMMED.HSP | S | * | G | * | IX | H- | -- | H* | ** | * | HOSPITAL |
| EMS.OPN.EMMED.HSPSHP | S | * | S | * | NM | -- | -- | ** | ** | * | HOSPITAL SHIP |
| EMS.OPN.EMMED.MFOP | E | * | O | * | AJ | -- | -- | H* | ** | * | MEDICAL FACILITIES OUT PATIENT |
| EMS.OPN.EMMED.MRG | E | * | O | * | AK | -- | -- | H* | ** | * | MORGUE |
| EMS.OPN.EMMED.RX | E | * | O | * | AL | -- | -- | H* | ** | * | PHARMACY |
| EMS.OPN.EMMED.TRIAGE | E | * | O | * | AM | -- | -- | H* | ** | * | TRIAGE |
| EMS.OPN.EMOPN | E | * | O | * | B- | -- | -- | ** | ** | * | EMERGENCY OPERATION |
| EMS.OPN.EMOPN.UNT | E | * | O | * | BA | -- | -- | ** | ** | * | EMERGENCY OPERATION UNIT |
| EMS.OPN.EMOPN.EQPT | E | * | O | * | BB | -- | -- | ** | ** | * | EMERGENCY OPERATION EQUIPMENT |
| EMS.OPN.EMOPN.INS | E | * | O | * | BC | -- | -- | H* | ** | * | EMERGENCY OPERATION INSTALLATION |
| EMS.OPN.EMOPN.ECEP | E | * | O | * | BD | -- | -- | ** | ** | * | EMERGENCY COLLECTION EVACUATION POINT |
| EMS.OPN.EMOPN.EICC | E | * | O | * | BE | -- | -- | H* | ** | * | EMERGENCY INCIDENT COMMAND CENTER |

MIL-STD-2525C
APPENDIX G

TABLE G-III. SIDC table - Continued.

| HIERARCHY | CODE SCHEME | STANDARD IDENTITY | CATEGORY | STATUS | FUNCTION ID | | | SIZE/MOBILITY | COUNTRY CODE | ORDER OF BATTLE | DESCRIPTION |
|-----------------------------|-------------|-------------------|----------|--------|-------------|----|----|---------------|--------------|-----------------|--|
| | | | | | | | | | | | |
| EMS.OPN.EMOPN.EOC | E | * | O | * | BF | -- | -- | H* | ** | * | EMERGENCY OPERATIONS CENTER |
| EMS.OPN.EMOPN.EPIC | E | * | O | * | BG | -- | -- | H* | ** | * | EMERGENCY PUBLIC INFORMATION CENTER |
| EMS.OPN.EMOPN.EMSHLT | E | * | O | * | BH | -- | -- | H* | ** | * | EMERGENCY SHELTER |
| EMS.OPN.EMOPN.ESA | E | * | O | * | BI | -- | -- | H* | ** | * | EMERGENCY STAGING AREA |
| EMS.OPN.EMOPN.EMTM | E | * | O | * | BJ | -- | -- | ** | ** | * | EMERGENCY TEAM |
| EMS.OPN.EMOPN.EWDC | E | * | O | * | BK | -- | -- | H* | ** | * | EMERGENCY WATER DISTRIBUTION CENTER |
| EMS.OPN.EMOPN.FDDIST | E | * | O | * | BL | -- | -- | H* | ** | * | EMERGENCY FOOD DISTRIBUTION CENTER |
| EMS.OPN.FIRFT | E | * | O | * | C- | -- | -- | ** | ** | * | FIRE FIGHTING OPERATION |
| EMS.OPN.FIRFT.FIRFTU | E | * | O | * | CA | -- | -- | ** | ** | * | FIRE FIGHTING OPERATION UNIT |
| EMS.OPN.FIRFT.FIRFTE | E | * | O | * | CB | -- | -- | ** | ** | * | FIRE FIGHTING OPERATION EQUIPMENT |
| EMS.OPN.FIRFT.FIRHYD | E | * | O | * | CC | -- | -- | ** | ** | * | FIRE HYDRANT |
| EMS.OPN.FIRFT.OTHH2O | E | * | O | * | CD | -- | -- | H* | ** | * | OTHER WATER SUPPLY LOCATION |
| EMS.OPN.FIRFT.FIRSTN | E | * | O | * | CE | -- | -- | H* | ** | * | FIRE STATION |
| EMS.OPN.LAWENF | E | * | O | * | D- | -- | -- | ** | ** | * | LAW ENFORCEMENT OPERATION |
| EMS.OPN.LAWENF.LAWENU | E | * | O | * | DA | -- | -- | ** | ** | * | LAW ENFORCEMENT OPERATION UNIT |
| EMS.OPN.LAWENF.LAWENE | E | * | O | * | DB | -- | -- | ** | ** | * | LAW ENFORCEMENT OPERATION EQUIPMENT |
| EMS.OPN.LAWENF.LAWENI | E | * | O | * | DC | -- | -- | H* | ** | * | LAW ENFORCEMENT OPERATION INSTALLATION |
| EMS.OPN.LAWENF.ATF | E | * | O | * | DD | -- | -- | ** | ** | * | ATF |
| EMS.OPN.LAWENF.ATF.ATFUNT | E | * | O | * | DD | A- | -- | ** | ** | * | ATF UNIT |
| EMS.OPN.LAWENF.ATF.ATFEQP | E | * | O | * | DD | B- | -- | ** | ** | * | ATF EQUIPMENT |
| EMS.OPN.LAWENF.ATF.ATFINS | E | * | O | * | DD | C- | -- | H* | ** | * | ATF INSTALLATION |
| EMS.OPN.LAWENF.BDRPT | E | * | O | * | DE | -- | -- | ** | ** | * | BORDER PATROL |
| EMS.OPN.LAWENF.BDRPT.BDRPTU | E | * | O | * | DE | A- | -- | ** | ** | * | BORDER PATROL UNIT |
| EMS.OPN.LAWENF.BDRPT.BDRPTE | E | * | O | * | DE | B- | -- | ** | ** | * | BORDER PATROL EQUIPMENT |
| EMS.OPN.LAWENF.BDRPT.BDRPTI | E | * | O | * | DE | C- | -- | H* | ** | * | BORDER PATROL INSTALLATION |

MIL-STD-2525C
APPENDIX G

TABLE G-III. SIDC table - Continued.

| HIERARCHY | CODE SCHEME | STANDARD IDENTITY | CATEGORY | STATUS | FUNCTION ID | | | SIZE/MOBILITY | COUNTRY CODE | ORDER OF BATTLE | DESCRIPTION |
|-----------------------------|-------------|-------------------|----------|--------|-------------|----|----|---------------|--------------|-----------------|------------------------------|
| | | | | | | | | | | | |
| EMS.OPN.LAWENF.CSTM | E | * | O | * | DF | -- | -- | ** | ** | * | CUSTOMS SERVICE |
| EMS.OPN.LAWENF.CSTM.CSTMUN | E | * | O | * | DF | A- | -- | ** | ** | * | CUSTOMS SERVICE UNIT |
| EMS.OPN.LAWENF.CSTM.CSTM EQ | E | * | O | * | DF | B- | -- | ** | ** | * | CUSTOMS SERVICE EQUIPMENT |
| EMS.OPN.LAWENF.CSTM.CSTM IN | E | * | O | * | DF | C- | -- | H* | ** | * | CUSTOMS SERVICE INSTALLATION |
| EMS.OPN.LAWENF.DEA | E | * | O | * | DG | -- | -- | ** | ** | * | DEA |
| EMS.OPN.LAWENF.DEA.DEAUNT | E | * | O | * | DG | A- | -- | ** | ** | * | DEA UNIT |
| EMS.OPN.LAWENF.DEA.DEAEQP | E | * | O | * | DG | B- | -- | ** | ** | * | DEA EQUIPMENT |
| EMS.OPN.LAWENF.DEA.DEAINS | E | * | O | * | DG | C- | -- | H* | ** | * | DEA INSTALLATION |
| EMS.OPN.LAWENF.DOJ | E | * | O | * | DH | -- | -- | ** | ** | * | DOJ |
| EMS.OPN.LAWENF.DOJ.DOJ | E | * | O | * | DH | A- | -- | ** | ** | * | DOJ UNIT |
| EMS.OPN.LAWENF.DOJ.DOJEQP | E | * | O | * | DH | B- | -- | ** | ** | * | DOJ EQUIPMENT |
| EMS.OPN.LAWENF.DOJ.DOJINS | E | * | O | * | DH | C- | -- | H* | ** | * | DOJ INSTALLATION |
| EMS.OPN.LAWENF.FBI | E | * | O | * | DI | -- | -- | ** | ** | * | FBI |
| EMS.OPN.LAWENF.FBI.FBIUNT | E | * | O | * | DI | A- | -- | ** | ** | * | FBI UNIT |
| EMS.OPN.LAWENF.FBI.FBIEQP | E | * | O | * | DI | B- | -- | ** | ** | * | FBI EQUIPMENT |
| EMS.OPN.LAWENF.FBI.FBIINS | E | * | O | * | DI | C- | -- | H* | ** | * | FBI INSTALLATION |
| EMS.OPN.LAWENF.POL | E | * | O | * | DJ | -- | -- | ** | ** | * | POLICE |
| EMS.OPN.LAWENF.POL.POLUNT | S | * | G | * | UU | LC | -- | ** | ** | * | POLICE UNIT |
| EMS.OPN.LAWENF.POL.POLEQP | E | * | O | * | DJ | B- | -- | ** | ** | * | POLICE EQUIPMENT |
| EMS.OPN.LAWENF.POL.POLINS | E | * | O | * | DJ | C- | -- | H* | ** | * | POLICE INSTALLATION |
| EMS.OPN.LAWENF.PRSN | E | * | O | * | DK | -- | -- | ** | ** | * | PRISON |
| EMS.OPN.LAWENF.SECSR | E | * | O | * | DL | -- | -- | ** | ** | * | SECRET SERVICE |
| EMS.OPN.LAWENF.SECSR.SECSRU | E | * | O | * | DL | A- | -- | ** | ** | * | SECRET SERVICE UNIT |
| EMS.OPN.LAWENF.SECSR.SECSRE | E | * | O | * | DL | B- | -- | ** | ** | * | SECRET SERVICE EQUIPMENT |
| EMS.OPN.LAWENF.SECSR.SECSRI | E | * | O | * | DL | C- | -- | H* | ** | * | SECRET SERVICE INSTALLATION |

MIL-STD-2525C
APPENDIX G

TABLE G-III. SIDC table - Continued.

| HIERARCHY | CODE SCHEME | STANDARD IDENTITY | CATEGORY | STATUS | FUNCTION ID | | | SIZE/MOBILITY | COUNTRY CODE | ORDER OF BATTLE | DESCRIPTION |
|-----------------------------|-------------|-------------------|----------|--------|-------------|----|----|---------------|--------------|-----------------|-------------------------------------|
| | | | | | | | | | | | |
| EMS.OPN.LAWENF.TSA | E | * | O | * | DM | -- | -- | ** | ** | * | TSA |
| EMS.OPN.LAWENF.TSA.TSAUNT | E | * | O | * | DM | A- | -- | ** | ** | * | TSA UNIT |
| EMS.OPN.LAWENF.TSA.TSAEQP | E | * | O | * | DM | B- | -- | ** | ** | * | TSA EQUIPMENT |
| EMS.OPN.LAWENF.TSA.TSAINS | E | * | O | * | DM | C- | -- | H* | ** | * | TSA INSTALLATION |
| EMS.OPN.LAWENF.CSTGD | E | * | O | * | DN | -- | -- | ** | ** | * | COAST GUARD |
| EMS.OPN.LAWENF.CSTGD.CSTGDU | E | * | O | * | DN | A- | -- | ** | ** | * | COAST GUARD UNIT |
| EMS.OPN.LAWENF.CSTGD.CSTGDE | S | * | S | * | XL | -- | -- | ** | ** | * | COAST GUARD EQUIPMENT |
| EMS.OPN.LAWENF.CSTGD.CSTGDI | E | * | O | * | DN | C- | -- | H* | ** | * | COAST GUARD INSTALLATION |
| EMS.OPN.LAWENF.USMAR | E | * | O | * | DO | -- | -- | ** | ** | * | US MARSHALS SERVICE |
| EMS.OPN.LAWENF.USMAR.USMARU | E | * | O | * | DO | A- | -- | ** | ** | * | US MARSHALS SERVICE UNIT |
| EMS.OPN.LAWENF.USMAR.USMARE | E | * | O | * | DO | B- | -- | ** | ** | * | US MARSHALS SERVICE EQUIPMENT |
| EMS.OPN.LAWENF.USMAR.USMARI | E | * | O | * | DO | C- | -- | H* | ** | * | US MARSHALS SERVICE INSTALLATION |
| EMS.OPN.SNS | S | * | G | * | ES | -- | -- | ** | ** | * | SENSOR |
| EMS.OPN.SNS.BIO | E | * | O | * | EA | -- | -- | ** | ** | * | BIOLOGICAL SENSOR |
| EMS.OPN.SNS.CML | E | * | O | * | EB | -- | -- | ** | ** | * | CHEMICAL SENSOR |
| EMS.OPN.SNS.INT | E | * | O | * | EC | -- | -- | ** | ** | * | INTRUSION SENSOR |
| EMS.OPN.SNS.NUC | E | * | O | * | ED | -- | -- | ** | ** | * | NUCLEAR SENSOR |
| EMS.OPN.SNS.RAD | E | * | O | * | EE | -- | -- | ** | ** | * | RADIOLOGICAL SENSOR |
| EMS.INFSTR | E | - | F | - | -- | -- | -- | ** | ** | * | INFRASTRUCTURE |
| EMS.INFSTR.AGFD | E | * | F | * | A- | -- | -- | H* | ** | * | AGRICULTURE AND FOOD INFRASTRUCTURE |
| EMS.INFSTR.AGFD.AGLAB | E | * | F | * | AA | -- | -- | H* | ** | * | AGRICULTURAL LABORATORY |
| EMS.INFSTR.AGFD.AFL | E | * | F | * | AB | -- | -- | H* | ** | * | ANIMAL FEEDLOT |
| EMS.INFSTR.AGFD.CFDC | E | * | F | * | AC | -- | -- | H* | ** | * | COMMERCIAL FOOD DISTRIBUTION CENTER |
| EMS.INFSTR.AGFD.FRMRNC | E | * | F | * | AD | -- | -- | H* | ** | * | FARM/RANCH |
| EMS.INFSTR.AGFD.FPC | E | * | F | * | AE | -- | -- | H* | ** | * | FOOD PRODUCTION CENTER |

MIL-STD-2525C
APPENDIX G

TABLE G-III. SIDC table - Continued.

| HIERARCHY | CODE SCHEME | STANDARD IDENTITY | CATEGORY | STATUS | FUNCTION ID | | | SIZE/MOBILITY | COUNTRY CODE | ORDER OF BATTLE | DESCRIPTION |
|--------------------------|-------------|-------------------|----------|--------|-------------|----|----|---------------|--------------|-----------------|--|
| | | | | | | | | | | | |
| EMS.INFSTR.AGFD.FDRTL | E | * | F | * | AF | -- | -- | H* | ** | * | FOOD RETAIL |
| EMS.INFSTR.AGFD.GRSTR | E | * | F | * | AG | -- | -- | H* | ** | * | GRAIN STORAGE |
| EMS.INFSTR.BFI | E | * | F | * | B- | -- | -- | H* | ** | * | BANKING FINANCE AND INSURANCE INFRASTRUCTURE |
| EMS.INFSTR.BFI.ATM | E | * | F | * | BA | -- | -- | ** | ** | * | ATM |
| EMS.INFSTR.BFI.BANK | E | * | F | * | BB | -- | -- | H* | ** | * | BANK |
| EMS.INFSTR.BFI.BLSTR | E | * | F | * | BC | -- | -- | H* | ** | * | BULLION STORAGE |
| EMS.INFSTR.BFI.FRB | E | * | F | * | BD | -- | -- | H* | ** | * | FEDERAL RESERVE BANK |
| EMS.INFSTR.BFI.FINEX | E | * | F | * | BE | -- | -- | H* | ** | * | FINANCIAL EXCHANGE |
| EMS.INFSTR.BFI.FSO | E | * | F | * | BF | -- | -- | H* | ** | * | FINANCIAL SERVICES OTHER |
| EMS.INFSTR.CMCL | E | * | F | * | C- | -- | -- | H* | ** | * | COMMERCIAL INFRASTRUCTURE |
| EMS.INFSTR.CMCL.CMLPLN | E | * | F | * | CA | -- | -- | H* | ** | * | CHEMICAL PLANT |
| EMS.INFSTR.CMCL.FIRMAN | E | * | F | * | CB | -- | -- | H* | ** | * | FIREARMS MANUFACTURER |
| EMS.INFSTR.CMCL.FIRRET | E | * | F | * | CC | -- | -- | H* | ** | * | FIREARMS RETAILER |
| EMS.INFSTR.CMCL.HZMTPR | E | * | F | * | CD | -- | -- | H* | ** | * | HAZARDOUS MATERIAL PRODUCTION |
| EMS.INFSTR.CMCL.HZMTST | E | * | F | * | CE | -- | -- | H* | ** | * | HAZARDOUS MATERIAL STORAGE |
| EMS.INFSTR.CMCL.INDSTE | E | * | F | * | CF | -- | -- | H* | ** | * | INDUSTRIAL SITE |
| EMS.INFSTR.CMCL.LNDFL | E | * | F | * | CG | -- | -- | H* | ** | * | LANDFILL |
| EMS.INFSTR.CMCL.RXMGF | E | * | F | * | CH | -- | -- | H* | ** | * | PHARMACEUTICAL MANUFACTURER |
| EMS.INFSTR.CMCL.CHWS | E | * | F | * | CI | -- | -- | H* | ** | * | CONTAMINATED HAZARDOUS WASTE SITE |
| EMS.INFSTR.CMCL.TXRLIN | E | * | F | * | CJ | -- | -- | H* | ** | * | TOXIC RELEASE INVENTORY |
| EMS.INFSTR.EDFAC | E | * | F | * | D- | -- | -- | H* | ** | * | EDUCATIONAL FACILITIES INFRASTRUCTURE |
| EMS.INFSTR.EDFAC.COLUNI | E | * | F | * | DA | -- | -- | H* | ** | * | COLLEGE UNIVERSITY |
| EMS.INFSTR.EDFAC.SCHOOL | E | * | F | * | DB | -- | -- | H* | ** | * | SCHOOL |
| EMS.INFSTR.ENGFAC | S | * | G | * | IU | E- | -- | H* | ** | * | ENERGY FACILITIES INFRASTRUCTURE |
| EMS.INFSTR.ENGFAC.GENSTA | E | * | F | * | EA | -- | -- | H* | ** | * | GENERATION STATION |

MIL-STD-2525C
APPENDIX G

TABLE G-III. SIDC table - Continued.

| HIERARCHY | FUNCTION ID | | | SIZE/MOBILITY | COUNTRY CODE | ORDER OF BATTLE | DESCRIPTION |
|--------------------------|-------------|-------------------|----------|---------------|--------------|-----------------|-----------------------------------|
| | CODE SCHEME | STANDARD IDENTITY | CATEGORY | | | | |
| EMS.INFSTR.ENGFAC.NTLGAS | E | * | F | * | EB -- -- | H* ** * | NATURAL GAS FACILITY |
| EMS.INFSTR.ENGFAC.NUCFAC | S | * | G | * | IU EN -- | H* ** * | NUCLEAR FACILITY |
| EMS.INFSTR.ENGFAC.PETFAC | S | * | G | * | IR P- -- | H* ** * | PETROLEUM FACILITY |
| EMS.INFSTR.ENGFAC.PROPNE | E | * | F | * | EE -- -- | H* ** * | PROPANE FACILITY |
| EMS.INFSTR.GVTSTE | E | * | F | * | F- -- -- | H* ** * | GOVERNMENT SITE INFRASTRUCTURE |
| EMS.INFSTR.MIL | E | * | F | * | G- -- -- | H* ** * | MILITARY INFRASTRUCTURE |
| EMS.INFSTR.MIL.ARMORY | E | * | F | * | GA -- -- | H* ** * | MILITARY ARMORY |
| EMS.INFSTR.MIL.MILBF | S | * | G | * | IB -- -- | H* ** * | MILITARY BASE |
| EMS.INFSTR.PSTSRV | E | * | F | * | H- -- -- | H* ** * | POSTAL SERVICE INFRASTRUCTURE |
| EMS.INFSTR.PSTSRV.PDC | E | * | F | * | HA -- -- | H* ** * | POSTAL DISTRIBUTION CENTER |
| EMS.INFSTR.PSTSRV.PO | E | * | F | * | HB -- -- | H* ** * | POST OFFICE |
| EMS.INFSTR.PUBVEN | E | * | F | * | I- -- -- | H* ** * | PUBLIC VENUES INFRASTRUCTURE |
| EMS.INFSTR.PUBVEN.ENCFAC | E | * | F | * | IA -- -- | H* ** * | ENCLOSED FACILITY |
| EMS.INFSTR.PUBVEN.OPNFAC | E | * | F | * | IB -- -- | H* ** * | OPEN FACILITY |
| EMS.INFSTR.PUBVEN.RECARE | E | * | F | * | IC -- -- | H* ** * | RECREATIONAL AREA |
| EMS.INFSTR.PUBVEN.RELIG | E | * | F | * | ID -- -- | H* ** * | RELIGIOUS INSTITUTION |
| EMS.INFSTR.SPCNDS | E | * | F | * | J- -- -- | H* ** * | SPECIAL NEEDS INFRASTRUCTURE |
| EMS.INFSTR.SPCNDS.ADLTDC | E | * | F | * | JA -- -- | H* ** * | ADULT DAY CARE |
| EMS.INFSTR.SPCNDS.CHLDCC | E | * | F | * | JB -- -- | H* ** * | CHILD DAY CARE |
| EMS.INFSTR.SPCNDS.ELDERC | E | * | F | * | JC -- -- | H* ** * | ELDER CARE |
| EMS.INFSTR.TELCOM | E | * | F | * | K- -- -- | H* ** * | TELECOMMUNICATIONS INFRASTRUCTURE |
| EMS.INFSTR.TELCOM.TCF | S | * | G | * | IU T- -- | H* ** * | TELECOMMUNICATIONS FACILITY |
| EMS.INFSTR.TELCOM.TCTWR | E | * | F | * | KB -- -- | H* ** * | TELECOMMUNICATIONS TOWER |
| EMS.INFSTR.TSP | S | * | G | * | IT -- -- | H* ** * | TRANSPORTATION INFRASTRUCTURE |
| EMS.INFSTR.TSP.ATCF | E | * | F | * | LA -- -- | H* ** * | AIR TRAFFIC CONTROL FACILITY |






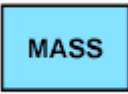






MIL-STD-2525C
APPENDIX G

TABLE G-III. SIDC table - Continued.

| HIERARCHY | CODE SCHEME | STANDARD IDENTITY | CATEGORY | STATUS | FUNCTION ID | | | SIZE/MOBILITY | COUNTRY CODE | ORDER OF BATTLE | DESCRIPTION |
|-----------------------|-------------|-------------------|----------|--------|-------------|----|----|---------------|--------------|-----------------|-------------------------------|
| | | | | | | | | | | | |
| EMS.INFSTR.TSP.AIRPT | S | * | G | * | IB | A- | -- | H* | ** | * | AIRPORT |
| EMS.INFSTR.TSP.BRG | G | * | M | * | BC | B- | -- | H* | ** | X | BRIDGE |
| EMS.INFSTR.TSP.BSTN | E | * | F | * | LD | -- | -- | H* | ** | * | BUS STATION |
| EMS.INFSTR.TSP.FRYTRM | E | * | F | * | LE | -- | -- | H* | ** | * | FERRY TERMINAL |
| EMS.INFSTR.TSP.HLS | E | * | F | * | LF | -- | -- | H* | ** | * | HELICOPTER LANDING SITE |
| EMS.INFSTR.TSP.LCK | W | O | S | - | ML | -- | -- | P- | -- | - | LOCK |
| EMS.INFSTR.TSP.MAINTF | E | * | F | * | LH | -- | -- | H* | ** | * | MAINTENANCE FACILITY |
| EMS.INFSTR.TSP.SP | S | * | G | * | IB | N- | -- | H* | ** | * | PORT |
| EMS.INFSTR.TSP.RLSTN | E | * | F | * | LJ | -- | -- | H* | ** | * | RAIL STATION |
| EMS.INFSTR.TSP.RSTSTP | E | * | F | * | LK | -- | -- | H* | ** | * | REST STOP |
| EMS.INFSTR.TSP.ANCRG | W | O | S | - | HP | BA | -- | P- | -- | - | SHIP ANCHORAGE |
| EMS.INFSTR.TSP.TOLLF | E | * | F | * | LM | -- | -- | H* | ** | * | TOLL FACILITY |
| EMS.INFSTR.TSP.TCP | G | * | S | * | PO | -- | -- | ** | ** | X | TRAFFIC CONTROL POINT |
| EMS.INFSTR.TSP.TIF | E | * | F | * | LO | -- | -- | H* | ** | * | TRAFFIC INSPECTION FACILITY |
| EMS.INFSTR.TSP.TNL | E | * | F | * | LP | -- | -- | H* | ** | * | TUNNEL |
| EMS.INFSTR.WS | S | * | G | * | IU | P- | -- | H* | ** | * | WATER SUPPLY INFRASTRUCTURE |
| EMS.INFSTR.WS.CV | E | * | F | * | MA | -- | -- | ** | ** | * | CONTROL VALVE |
| EMS.INFSTR.WS.DAM | E | * | F | * | MB | -- | -- | H* | ** | * | DAM |
| EMS.INFSTR.WS.DO | E | * | F | * | MC | -- | -- | ** | ** | * | DISCHARGE OUTFALL |
| EMS.INFSTR.WS.GWWELL | E | * | F | * | MD | -- | -- | H* | ** | * | GROUND WATER WELL |
| EMS.INFSTR.WS.PMPSTN | E | * | F | * | ME | -- | -- | H* | ** | * | PUMPING STATION |
| EMS.INFSTR.WS.RSVR | E | * | F | * | MF | -- | -- | H* | ** | * | RESERVOIR |
| EMS.INFSTR.WS.STRTWR | E | * | F | * | MG | -- | -- | H* | ** | * | STORAGE TOWER |
| EMS.INFSTR.WS.SWI | E | * | F | * | MH | -- | -- | H* | ** | * | SURFACE WATER INTAKE |
| EMS.INFSTR.WS.WH20TF | E | * | F | * | MI | -- | -- | H* | ** | * | WASTEWATER TREATMENT FACILITY |










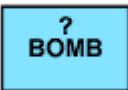
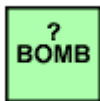









MIL-STD-2525C
APPENDIX G

TABLE G-IV. Incidents.

| SYMBOL | IMAGES | | | |
|---|---|---|---|---|
| EMS EMERGENCY MANAGEMENT SYMBOLS | N/A | N/A | N/A | N/A |
| EMS.INCDNT EMERGENCY MANAGEMENT SYMBOLS INCIDENT Feature symbols that indicate a cause of action or source of disaster. | N/A | N/A | N/A | N/A |
| EMS.INCDNT.CVDIS EMERGENCY MANAGEMENT SYMBOLS INCIDENT CIVIL DISTURBANCE INCIDENT Framed: F Human activities resulting in the disruption of services or requiring varying levels of support, law enforcement or attention. | Unknown  EUIPA-----***** | Friend  EFIPA-----***** | Neutral  ENIPA-----***** | Hostile  EHIPA-----***** |
| EMS.INCDNT.CVDIS.DEMO EMERGENCY MANAGEMENT SYMBOLS INCIDENT CIVIL DISTURBANCE INCIDENT CIVIL DEMONSTRATION Identical to: STBOPS.OPN.DEMO Framed: F A public display of group feelings toward a person or cause. (Source: Merriam-Webster Online Dictionary definition) | Unknown  OUOPD-----***** | Friend  OFOPD-----***** | Neutral  ONOPD-----***** | Hostile  OHOPD-----***** |
| EMS.INCDNT.CVDIS.DISPOP EMERGENCY MANAGEMENT SYMBOLS INCIDENT CIVIL DISTURBANCE INCIDENT CIVIL DISPLACED POPULATION Identical to: STBOPS.ITM.RFG Framed: F Persons or groups who have been forced to leave their homes or places of habitual residence as a result of or in order to avoid armed conflict, violations of human rights, or natural or human-made disasters. (Source: United Nations Guiding Principles on Internally Displaced Persons, 1998) | Unknown  OUIPR-----***** | Friend  OFIPR-----***** | Neutral  ONIPR-----***** | Hostile  OHIPR-----***** |


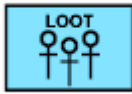


















MIL-STD-2525C
APPENDIX G

TABLE G-IV. Incidents - Continued.

| | | | | |
|---|--|--|--|--|
| <p>EMS.INCDNT.CVDIS.CVRIOT</p> <p>EMERGENCY MANAGEMENT SYMBOLS INCIDENT CIVIL DISTURBANCE INCIDENT CIVIL RIOTING</p> <p>Framed: F</p> <p>Groups of people purposely choosing not to observe a law, regulation, or rule, usually in order to bring attention to their cause, concern, or agenda. (Source: Adapted from www.sema.state.mo.us)</p> | <p>Unknown</p>  <p>EUIPAC-----*****</p> | <p>Friend</p>  <p>EFIPAC-----*****</p> | <p>Neutral</p>  <p>ENIPAC-----*****</p> | <p>Hostile</p>  <p>EHIPAC-----*****</p> |
| <p>EMS.INCDNT.CRMACT</p> <p>EMERGENCY MANAGEMENT SYMBOLS INCIDENT CRIMINAL ACTIVITY INCIDENT</p> <p>Framed: F</p> <p>An unlawful pursuit or action in which an individual participates. (Source: www.dictionary.com; combined definitions of "criminal" and "activity")</p> | <p>Unknown</p>  <p>EUIPB-----*****</p> | <p>Friend</p>  <p>EFIPB-----*****</p> | <p>Neutral</p>  <p>ENIPB-----*****</p> | <p>Hostile</p>  <p>EHIPB-----*****</p> |
| <p>EMS.INCDNT.CRMACT.BMTHT</p> <p>EMERGENCY MANAGEMENT SYMBOLS INCIDENT CRIMINAL ACTIVITY INCIDENT BOMB THREAT</p> <p>Framed: F</p> <p>A warning of the possible presence of a bomb or expression of intention to detonate a bomb.</p> | <p>Unknown</p>  <p>EUIPBA-----*****</p> | <p>Friend</p>  <p>EFIPBA-----*****</p> | <p>Neutral</p>  <p>ENIPBA-----*****</p> | <p>Hostile</p>  <p>EHIPBA-----*****</p> |
| <p>EMS.INCDNT.CRMACT.BM</p> <p>EMERGENCY MANAGEMENT SYMBOLS INCIDENT CRIMINAL ACTIVITY INCIDENT BOMB</p> <p>Identical to: STBOPS.VIOATY.BM</p> <p>Framed: F</p> <p>An explosive device fused to detonate under specific conditions. (Source: International military definition)</p> | <p>Unknown</p>  <p>OUIPB-----*****</p> | <p>Friend</p>  <p>OFVPB-----*****</p> | <p>Neutral</p>  <p>ONVPB-----*****</p> | <p>Hostile</p>  <p>OHVPB-----*****</p> |
| <p>EMS.INCDNT.CRMACT.EXPLN</p> <p>EMERGENCY MANAGEMENT SYMBOLS INCIDENT CRIMINAL ACTIVITY INCIDENT EXPLOSION</p> <p>Framed: F</p> <p>A sudden release of mechanical, thermal, chemical, or nuclear energy.</p> | <p>Unknown</p>  <p>EUIPBC-----*****</p> | <p>Friend</p>  <p>EFIPBC-----*****</p> | <p>Neutral</p>  <p>ENIPBC-----*****</p> | <p>Hostile</p>  <p>EHIPBC-----*****</p> |

























MIL-STD-2525C
APPENDIX G

TABLE G-IV. Incidents - Continued.

| | | | | |
|--|--|--|--|--|
| <p>EMS.INCDNT.CRMACT.LOOT</p> <p>EMERGENCY MANAGEMENT SYMBOLS INCIDENT CRIMINAL ACTIVITY INCIDENT LOOTING</p> <p>Framed: F</p> <p>Burglary committed within an area affected by an emergency. (Source: PeaceOfficers.com Glossary)</p> | <p>Unknown</p>  <p>EUIPBD-----*****</p> | <p>Friend</p>  <p>EFIPBD-----*****</p> | <p>Neutral</p>  <p>ENIPBD-----*****</p> | <p>Hostile</p>  <p>EHIPBD-----*****</p> |
| <p>EMS.INCDNT.CRMACT.PSNG</p> <p>EMERGENCY MANAGEMENT SYMBOLS INCIDENT CRIMINAL ACTIVITY INCIDENT POISONING</p> <p>Identical to: STBOPS.VIOATY.PSNG</p> <p>Framed: F</p> <p>Deliberate use of a toxic substance to injure or kill. (Source: Adapted from Merriam-Webster Online Dictionary definition)</p> | <p>Unknown</p>  <p>OUVPP-----*****</p> | <p>Friend</p>  <p>OFVPP-----*****</p> | <p>Neutral</p>  <p>ONVPP-----*****</p> | <p>Hostile</p>  <p>OHVPP-----*****</p> |
| <p>EMS.INCDNT.CRMACT.SHTG</p> <p>EMERGENCY MANAGEMENT SYMBOLS INCIDENT CRIMINAL ACTIVITY INCIDENT SHOOTING</p> <p>Framed: F</p> <p>To hit, wound, damage, or kill with a projectile fired from a weapon. (Source: Dictionary.com)</p> | <p>Unknown</p>  <p>EUIPBF-----*****</p> | <p>Friend</p>  <p>EFIPBF-----*****</p> | <p>Neutral</p>  <p>ENIPBF-----*****</p> | <p>Hostile</p>  <p>EHIPBF-----*****</p> |
| <p>EMS.INCDNT.FIRE</p> <p>EMERGENCY MANAGEMENT SYMBOLS INCIDENT FIRE INCIDENT</p> <p>Framed: F</p> <p>The destructive act of something burning.</p> | <p>Unknown</p>  <p>EUIPC-----*****</p> | <p>Friend</p>  <p>EFIPC-----*****</p> | <p>Neutral</p>  <p>ENIPC-----*****</p> | <p>Hostile</p>  <p>EHIPC-----*****</p> |
| <p>EMS.INCDNT.FIRE.HTSPT</p> <p>EMERGENCY MANAGEMENT SYMBOLS INCIDENT FIRE INCIDENT HOT SPOT</p> <p>Framed: F</p> <p>An area of intensified fire activity and increased heat or a particularly active part of a fire.</p> | <p>Unknown</p>  <p>EUIPCA-----*****</p> | <p>Friend</p>  <p>EFIPCA-----*****</p> | <p>Neutral</p>  <p>ENIPCA-----*****</p> | <p>Hostile</p>  <p>EHIPCA-----*****</p> |











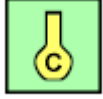









MIL-STD-2525C
APPENDIX G

TABLE G-IV. Incidents - Continued.

| | | | | |
|--|--|--|--|--|
| <p>EMS.INCDNT.FIRE.NRES</p> <p>EMERGENCY MANAGEMENT SYMBOLS INCIDENT FIRE INCIDENT NON-RESIDENTIAL FIRE</p> <p>Framed: F</p> <p>A fire that originates at or affects a non-residential or commercial facility.</p> | <p>Unknown</p>  <p>EUIPCB-----*****</p> | <p>Friend</p>  <p>EFIPCB-----*****</p> | <p>Neutral</p>  <p>ENIPCB-----*****</p> | <p>Hostile</p>  <p>EHIPCB-----*****</p> |
| <p>EMS.INCDNT.FIRE.ORG</p> <p>EMERGENCY MANAGEMENT SYMBOLS INCIDENT FIRE INCIDENT ORIGIN</p> <p>Framed: F</p> <p>Location where the fire started. (Source: Forest Service Department of Agriculture http://www.fs.fed.us)</p> | <p>Unknown</p>  <p>EUIPC-----*****</p> | <p>Friend</p>  <p>EFIPCC-----*****</p> | <p>Neutral</p>  <p>ENIPCC-----*****</p> | <p>Hostile</p>  <p>EHIPCC-----*****</p> |
| <p>EMS.INCDNT.FIRE.RES</p> <p>EMERGENCY MANAGEMENT SYMBOLS INCIDENT FIRE INCIDENT RESIDENTIAL FIRE</p> <p>Framed: F</p> <p>A fire affecting a home or housing complex.</p> | <p>Unknown</p>  <p>EUIPCD-----*****</p> | <p>Friend</p>  <p>EFIPCD-----*****</p> | <p>Neutral</p>  <p>ENIPCD-----*****</p> | <p>Hostile</p>  <p>EHIPCD-----*****</p> |
| <p>EMS.INCDNT.FIRE.SCH</p> <p>EMERGENCY MANAGEMENT SYMBOLS INCIDENT FIRE INCIDENT SCHOOL FIRE</p> <p>Framed: F</p> <p>A fire that originates at or affects an educational facility</p> | <p>Unknown</p>  <p>EUIPCE-----*****</p> | <p>Friend</p>  <p>EFIPCE-----*****</p> | <p>Neutral</p>  <p>ENIPCE-----*****</p> | <p>Hostile</p>  <p>EHIPCE-----*****</p> |
| <p>EMS.INCDNT.FIRE.SMK</p> <p>EMERGENCY MANAGEMENT SYMBOLS INCIDENT FIRE INCIDENT SMOKE</p> <p>Framed: F</p> <p>Visible airborne particles resulting from incomplete combustion.</p> | <p>Unknown</p>  <p>EUIPCF-----*****</p> | <p>Friend</p>  <p>EFIPCF-----*****</p> | <p>Neutral</p>  <p>ENIPCF-----*****</p> | <p>Hostile</p>  <p>EHIPCF-----*****</p> |
| <p>EMS.INCDNT.FIRE.SN</p> <p>EMERGENCY MANAGEMENT SYMBOLS INCIDENT FIRE INCIDENT SPECIAL NEEDS FIRE</p> <p>Framed: F</p> <p>A fire that affects special needs facilities, such as nursing homes or assisted living centers.</p> | <p>Unknown</p>  <p>EUIPCG-----*****</p> | <p>Friend</p>  <p>EFIPCG-----*****</p> | <p>Neutral</p>  <p>ENIPCG-----*****</p> | <p>Hostile</p>  <p>EHIPCG-----*****</p> |

















MIL-STD-2525C
APPENDIX G

TABLE G-IV. Incidents - Continued.

| | | | | |
|---|--|--|--|--|
| <p>EMS.INCDNT.FIRE.WLD</p> <p>EMERGENCY MANAGEMENT SYMBOLS INCIDENT FIRE INCIDENT WILD FIRE</p> <p>Framed: F</p> <p>An uncontrolled fire in an undeveloped area. (Source: www.realdictionary.com)</p> | <p>Unknown</p>  <p>EUIPCH-----*****</p> | <p>Friend</p>  <p>EFIPCH-----*****</p> | <p>Neutral</p>  <p>ENIPCH-----*****</p> | <p>Hostile</p>  <p>EHIPCH-----*****</p> |
| <p>EMS.INCDNT.HAZMAT</p> <p>EMERGENCY MANAGEMENT SYMBOLS INCIDENT HAZARDOUS MATERIAL INCIDENT</p> <p>Framed: F</p> <p>A release of toxic materials. (source: Office of Hazardous Materials Safety, Hazmat Regulations and Interpretations)</p> | <p>Unknown</p>  <p>EUIPD-----*****</p> | <p>Friend</p>  <p>EFIPD-----*****</p> | <p>Neutral</p>  <p>ENIPD-----*****</p> | <p>Hostile</p>  <p>EHIPD-----*****</p> |
| <p>EMS.INCDNT.HAZMAT.CHMAGT</p> <p>EMERGENCY MANAGEMENT SYMBOLS INCIDENT HAZARDOUS MATERIAL INCIDENT CHEMICAL AGENT</p> <p>Framed: F</p> <p>A toxic chemical substance intended for use as a weapon.</p> | <p>Unknown</p>  <p>EUIPDA-----*****</p> | <p>Friend</p>  <p>EFIPDA-----*****</p> | <p>Neutral</p>  <p>ENIPDA-----*****</p> | <p>Hostile</p>  <p>EHIPDA-----*****</p> |
| <p>EMS.INCDNT.HAZMAT.CORMTL</p> <p>EMERGENCY MANAGEMENT SYMBOLS INCIDENT HAZARDOUS MATERIAL INCIDENT CORROSIVE MATERIAL</p> <p>Framed: F</p> <p>Uncontrolled or potentially dangerous presence of a liquid or solid that causes full thickness destruction of human skin at the site of contact within a specified period of time.</p> | <p>Unknown</p>  <p>EUIPDB-----*****</p> | <p>Friend</p>  <p>EFIPDB-----*****</p> | <p>Neutral</p>  <p>ENIPDB-----*****</p> | <p>Hostile</p>  <p>EHIPDB-----*****</p> |
| <p>EMS.INCDNT.HAZMAT.WHWET</p> <p>EMERGENCY MANAGEMENT SYMBOLS INCIDENT HAZARDOUS MATERIAL INCIDENT HAZARDOUS WHEN WET</p> <p>Framed: F</p> <p>Uncontrolled or potentially dangerous presence of a material that, when contacting water, is liable to become spontaneously flammable or to give off flammable or toxic gas at a rate greater than 1 L per kilogram of the material, per hour.</p> | <p>Unknown</p>  <p>EUIPDC-----*****</p> | <p>Friend</p>  <p>EFIPDC-----*****</p> | <p>Neutral</p>  <p>ENIPDC-----*****</p> | <p>Hostile</p>  <p>EHIPDC-----*****</p> |



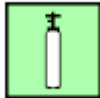

















MIL-STD-2525C
APPENDIX G

TABLE G-IV. Incidents - Continued.

| | | | | |
|--|--|--|--|--|
| <p>EMS.INCDNT.HAZMAT.EXPLV</p> <p>EMERGENCY MANAGEMENT SYMBOLS INCIDENT HAZARDOUS MATERIAL INCIDENT EXPLOSIVE</p> <p>Framed: F</p> <p>Uncontrolled or potentially dangerous presence of any substance or article, including a device which is designed to function by explosion (i.e., an extremely rapid release of gas and heat) or which, by chemical reaction by itself, is able to function in a similar manner even if not designed to function by explosion.</p> | <p>Unknown</p>  <p>EUIPDD-----*****</p> | <p>Friend</p>  <p>EFIPDD-----*****</p> | <p>Neutral</p>  <p>ENIPDD-----*****</p> | <p>Hostile</p>  <p>EHIPDD-----*****</p> |
| <p>EMS.INCDNT.HAZMAT.FLGAS</p> <p>EMERGENCY MANAGEMENT SYMBOLS INCIDENT HAZARDOUS MATERIAL INCIDENT FLAMMABLE GAS</p> <p>Framed: F</p> <p>Uncontrolled or potentially dangerous presence of any material which is a gas at 20°C (68°F) or less and 101.3 kPa (14.7 psia) of pressure (a material which has a boiling point of 20°C (68°F) or less at 101.3 kPa (14.7 psia)) which is ignitable at 101.3 kPa (14.7 psia) when in a mixture of 13 percent or less by volume with air; or has a flammable range at 101.3 kPa (14.7 psia) with air of at least 12 percent regardless of the lower limit.</p> | <p>Unknown</p>  <p>EUIPDE-----*****</p> | <p>Friend</p>  <p>EFIPDE-----*****</p> | <p>Neutral</p>  <p>ENIPDE-----*****</p> | <p>Hostile</p>  <p>EHIPDE-----*****</p> |
| <p>EMS.INCDNT.HAZMAT.FLLIQ</p> <p>EMERGENCY MANAGEMENT SYMBOLS INCIDENT HAZARDOUS MATERIAL INCIDENT FLAMMABLE LIQUID</p> <p>Framed: F</p> <p>Uncontrolled or potentially dangerous presence of a liquid having a flash point of not more than 60.5°C (141°F).</p> | <p>Unknown</p>  <p>EUIPDF-----*****</p> | <p>Friend</p>  <p>EFIPDF-----*****</p> | <p>Neutral</p>  <p>ENIPDF-----*****</p> | <p>Hostile</p>  <p>EHIPDF-----*****</p> |
| <p>EMS.INCDNT.HAZMAT.FLSLD</p> <p>EMERGENCY MANAGEMENT SYMBOLS INCIDENT HAZARDOUS MATERIAL INCIDENT FLAMMABLE SOLID</p> <p>Framed: F</p> <p>Uncontrolled or potentially dangerous presence of desensitized explosives that when dry are Explosives of Class 1 which are wetted with sufficient water, alcohol, or plasticizer to suppress explosive properties.</p> | <p>Unknown</p>  <p>EUIPDG-----*****</p> | <p>Friend</p>  <p>EFIPDG-----*****</p> | <p>Neutral</p>  <p>ENIPDG-----*****</p> | <p>Hostile</p>  <p>EHIPDG-----*****</p> |














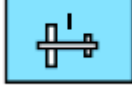



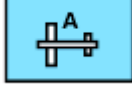


MIL-STD-2525C
APPENDIX G

TABLE G-IV. Incidents - Continued.

| | | | | |
|--|---|---|---|---|
| <p>EMS.INCDNT.HAZMAT.NFLGAS</p> <p>EMERGENCY MANAGEMENT SYMBOLS INCIDENT HAZARDOUS MATERIAL INCIDENT NON-FLAMMABLE GAS</p> <p>Framed: F</p> <p>Uncontrolled or potentially dangerous presence of any material (or mixture) which exerts in the packaging an absolute pressure of 280 kPa (40.6 psia) or greater at 20°C (68°F) and is not classified as a flammable gas.</p> | <p>Unknown</p>  <p>EUIPDH----*****</p> | <p>Friend</p>  <p>EFIPDH----*****</p> | <p>Neutral</p>  <p>ENIPDH----*****</p> | <p>Hostile</p>  <p>EHIPDH----*****</p> |
| <p>EMS.INCDNT.HAZMAT.ORGPER</p> <p>EMERGENCY MANAGEMENT SYMBOLS INCIDENT HAZARDOUS MATERIAL INCIDENT ORGANIC PEROXIDE</p> <p>Framed: F</p> <p>Any organic compound having two oxygen atoms joined together. Can be severe fire and explosive hazard. (Source: www.ccos.ca)</p> | <p>Unknown</p>  <p>EUIPDI----*****</p> | <p>Friend</p>  <p>EFIPDI----*****</p> | <p>Neutral</p>  <p>ENIPDI----*****</p> | <p>Hostile</p>  <p>EHIPDI----*****</p> |
| <p>EMS.INCDNT.HAZMAT.OXDZR</p> <p>EMERGENCY MANAGEMENT SYMBOLS INCIDENT HAZARDOUS MATERIAL INCIDENT OXIDIZER</p> <p>Framed: F</p> <p>Uncontrolled or potentially dangerous presence of a material that may, generally by yielding oxygen, cause or enhance the combustion of other materials.</p> | <p>Unknown</p>  <p>EUIPDJ----*****</p> | <p>Friend</p>  <p>EFIPDJ----*****</p> | <p>Neutral</p>  <p>ENIPDJ----*****</p> | <p>Hostile</p>  <p>EHIPDJ----*****</p> |
| <p>EMS.INCDNT.HAZMAT.RADMTL</p> <p>EMERGENCY MANAGEMENT SYMBOLS INCIDENT HAZARDOUS MATERIAL INCIDENT RADIOACTIVE MATERIAL</p> <p>Framed: F</p> <p>Uncontrolled or potentially dangerous presence of any material having a specific activity greater than 70 Bq per gram.</p> | <p>Unknown</p>  <p>EUIPDK----*****</p> | <p>Friend</p>  <p>EFIPDK----*****</p> | <p>Neutral</p>  <p>ENIPDK----*****</p> | <p>Hostile</p>  <p>EHIPDK----*****</p> |
| <p>EMS.INCDNT.HAZMAT.SPCMB</p> <p>EMERGENCY MANAGEMENT SYMBOLS INCIDENT HAZARDOUS MATERIAL INCIDENT SPONTANEOUSLY COMBUSTIBLE</p> <p>Framed: F</p> <p>Uncontrolled or potentially dangerous presence of a liquid or solid that, even in small quantities and without an external ignition source, can ignite within five (5) minutes after coming in contact with air or a material that, when in contact with air and without an energy supply, is liable to self-heat.</p> | <p>Unknown</p>  <p>EUIPDL----*****</p> | <p>Friend</p>  <p>EFIPDL----*****</p> | <p>Neutral</p>  <p>ENIPDL----*****</p> | <p>Hostile</p>  <p>EHIPDL----*****</p> |


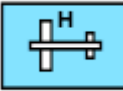
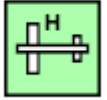

















MIL-STD-2525C
APPENDIX G

TABLE G-IV. Incidents - Continued.

| | | | | |
|--|--|--|--|--|
| <p>EMS.INCDNT.HAZMAT.TXGAS</p> <p>EMERGENCY MANAGEMENT SYMBOLS INCIDENT HAZARDOUS MATERIAL INCIDENT TOXIC GAS</p> <p>Framed: F</p> <p>Uncontrolled or potentially dangerous presence of a gas that affords a hazard to human health.</p> | <p>Unknown</p>  <p>EUIPDM-----*****</p> | <p>Friend</p>  <p>EFIPDM-----*****</p> | <p>Neutral</p>  <p>ENIPDM-----*****</p> | <p>Hostile</p>  <p>EHIPDM-----*****</p> |
| <p>EMS.INCDNT.HAZMAT.TXINF</p> <p>EMERGENCY MANAGEMENT SYMBOLS INCIDENT HAZARDOUS MATERIAL INCIDENT TOXIC AND INFECTIOUS</p> <p>Framed: F</p> <p>Uncontrolled or potentially dangerous presence of a poisonous substance that is a specific product of the metabolic activities of a living organism and is usually very unstable and can easily be transferred between organisms.</p> | <p>Unknown</p>  <p>EUIPDN-----*****</p> | <p>Friend</p>  <p>EFIPDN-----*****</p> | <p>Neutral</p>  <p>ENIPDN-----*****</p> | <p>Hostile</p>  <p>EHIPDN-----*****</p> |
| <p>EMS.INCDNT.HAZMAT.UNXORD</p> <p>EMERGENCY MANAGEMENT SYMBOLS INCIDENT HAZARDOUS MATERIAL INCIDENT UNEXPLODED ORDNANCE</p> <p>Framed: F</p> <p>Uncontrolled or potentially dangerous presence of an unexploded weapon or ammunition.</p> | <p>Unknown</p>  <p>EUIPDO-----*****</p> | <p>Friend</p>  <p>EFIPDO-----*****</p> | <p>Neutral</p>  <p>ENIPDO-----*****</p> | <p>Hostile</p>  <p>EHIPDO-----*****</p> |
| <p>EMS.INCDNT.AIR</p> <p>EMERGENCY MANAGEMENT SYMBOLS INCIDENT AIR INCIDENT</p> <p>Framed: F</p> <p>A situation involving aircraft resulting in damage, bodily injury, death, or the disruption of transportation service.</p> | <p>Unknown</p>  <p>EUIPE-----*****</p> | <p>Friend</p>  <p>EFIPE-----*****</p> | <p>Neutral</p>  <p>ENIPE-----*****</p> | <p>Hostile</p>  <p>EHIPE-----*****</p> |
| <p>EMS.INCDNT.AIR.ACDNT</p> <p>EMERGENCY MANAGEMENT SYMBOLS INCIDENT AIR INCIDENT AIR ACCIDENT</p> <p>Framed: F</p> <p>An air incident involving damage to the aircraft.</p> | <p>Unknown</p>  <p>EUIPEA-----*****</p> | <p>Friend</p>  <p>EFIPEA-----*****</p> | <p>Neutral</p>  <p>ENIPEA-----*****</p> | <p>Hostile</p>  <p>EHIPEA-----*****</p> |






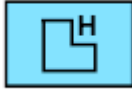



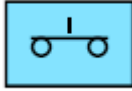



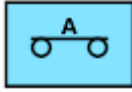



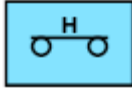


MIL-STD-2525C
APPENDIX G

TABLE G-IV. Incidents - Continued.

| | | | | |
|---|--|---|--|--|
| <p>EMS.INCDNT.AIR.HJKG</p> <p>EMERGENCY MANAGEMENT SYMBOLS INCIDENT AIR INCIDENT AIR HIJACKING</p> <p>Identical to: STBOPS.OPN.HJKG.APL</p> <p>Framed: F</p> <p>An air incident involving the unlawful and forceful seizure of control of an aircraft.</p> | <p>Unknown</p>  <p>OUOPHA---- *****</p> | <p>Friend</p>  <p>OFOPHA----*****</p> | <p>Neutral</p>  <p>ONOPHA---- *****</p> | <p>Hostile</p>  <p>OHOPHA---- *****</p> |
| <p>EMS.INCDNT.MRN</p> <p>EMERGENCY MANAGEMENT SYMBOLS INCIDENT MARINE INCIDENT</p> <p>Framed: F</p> <p>A situation involving a boat or ship resulting in damage, bodily injury, death, or the disruption of transportation service.</p> | <p>Unknown</p>  <p>EUIPF-----*****</p> | <p>Friend</p>  <p>EFIPF-----*****</p> | <p>Neutral</p>  <p>ENIPF-----*****</p> | <p>Hostile</p>  <p>EHIPF-----*****</p> |
| <p>EMS.INCDNT.MRN.ACDNT</p> <p>EMERGENCY MANAGEMENT SYMBOLS INCIDENT MARINE INCIDENT MARINE ACCIDENT</p> <p>Framed: F</p> <p>A marine incident involving damage to a vessel or structure.</p> | <p>Unknown</p>  <p>EUIPFA-----*****</p> | <p>Friend</p>  <p>EFIPFA-----*****</p> | <p>Neutral</p>  <p>ENIPFA-----*****</p> | <p>Hostile</p>  <p>EHIPFA-----*****</p> |
| <p>EMS.INCDNT.MRN.HJKG</p> <p>EMERGENCY MANAGEMENT SYMBOLS INCIDENT MARINE INCIDENT MARINE HIJACKING</p> <p>Identical to: STBOPS.OPN.HJKG.BOAT</p> <p>Framed: F</p> <p>A marine incident involving the unlawful and forceful seizure of control of a vessel or structure.</p> | <p>Unknown</p>  <p>OUOPHV---- *****</p> | <p>Friend</p>  <p>OFOPHV----*****</p> | <p>Neutral</p>  <p>ONOPHV---- *****</p> | <p>Hostile</p>  <p>OHOPHV---- *****</p> |
| <p>EMS.INCDNT.RAIL</p> <p>EMERGENCY MANAGEMENT SYMBOLS INCIDENT RAIL INCIDENT</p> <p>Framed: F</p> <p>A situation involving a train or rail facilities resulting in damage, bodily injury, death, or the disruption of transportation service.</p> | <p>Unknown</p>  <p>EUIPG-----*****</p> | <p>Friend</p>  <p>EFIPG-----*****</p> | <p>Neutral</p>  <p>ENIPG-----*****</p> | <p>Hostile</p>  <p>EHIPG-----*****</p> |





MIL-STD-2525C
APPENDIX G

TABLE G-IV. Incidents - Continued.

| | | | | |
|---|--|--|--|--|
| <p>EMS.INCDNT.RAIL.ACDNT</p> <p>EMERGENCY MANAGEMENT SYMBOLS INCIDENT RAIL INCIDENT RAIL ACCIDENT</p> <p>Framed: F</p> <p>A rail incident involving damage to a train or a rail facility.</p> | <p>Unknown</p>  <p>EUIPGA-----*****</p> | <p>Friend</p>  <p>EFIPGA-----*****</p> | <p>Neutral</p>  <p>ENIPGA-----*****</p> | <p>Hostile</p>  <p>EHIPGA-----*****</p> |
| <p>EMS.INCDNT.RAIL.HJCK</p> <p>EMERGENCY MANAGEMENT SYMBOLS INCIDENT RAIL INCIDENT RAIL HIJACKING</p> <p>Framed: F</p> <p>A rail incident involving the unlawful and forceful seizure of control of a train.</p> | <p>Unknown</p>  <p>EUIPGB-----*****</p> | <p>Friend</p>  <p>EFIPGB-----*****</p> | <p>Neutral</p>  <p>ENIPGB-----*****</p> | <p>Hostile</p>  <p>EHIPGB-----*****</p> |
| <p>EMS.INCDNT.VEH</p> <p>EMERGENCY MANAGEMENT SYMBOLS INCIDENT VEHICLE INCIDENT</p> <p>Framed: F</p> <p>A situation involving a wheeled or tracked vehicle resulting in damage, bodily injury, death, or the disruption of transportation service.</p> | <p>Unknown</p>  <p>EUIPH-----*****</p> | <p>Friend</p>  <p>EFIPH-----*****</p> | <p>Neutral</p>  <p>ENIPH-----*****</p> | <p>Hostile</p>  <p>EHIPH-----*****</p> |
| <p>EMS.INCDNT.VEH.ACDNT</p> <p>EMERGENCY MANAGEMENT SYMBOLS INCIDENT VEHICLE INCIDENT VEHICLE ACCIDENT</p> <p>Framed: F</p> <p>An accident involving a vehicle resulting in damage, bodily injury, death and/or the disruption of transportation service.</p> | <p>Unknown</p>  <p>EUIPHA-----*****</p> | <p>Friend</p>  <p>EFIPHA-----*****</p> | <p>Neutral</p>  <p>ENIPHA-----*****</p> | <p>Hostile</p>  <p>EHIPHA-----*****</p> |
| <p>EMS.INCDNT.VEH.HJCK</p> <p>EMERGENCY MANAGEMENT SYMBOLS INCIDENT VEHICLE INCIDENT VEHICLE HIJACKING</p> <p>Identical to: STBOPS.OPN.HJCK.VEH</p> <p>Framed: F</p> <p>The unlawful and forceful seizure of control of a vehicle.</p> | <p>Unknown</p>  <p>OUOPHT-----*****</p> | <p>Friend</p>  <p>OFOPTH-----*****</p> | <p>Neutral</p>  <p>ONOPHT-----*****</p> | <p>Hostile</p>  <p>OHOPTH-----*****</p> |





MIL-STD-2525C
APPENDIX G

TABLE G-V. Natural events.

| SYMBOL | IMAGES |
|---|--|
| <p>EMS.NATEVT</p> <p>EMERGENCY MANAGEMENT SYMBOLS NATURAL EVENTS</p> <p>Feature symbols that indicate phenomena found in, or created by, naturally occurring conditions.</p> | <p>N/A</p> |
| <p>EMS.NATEVT.GEO</p> <p>EMERGENCY MANAGEMENT SYMBOLS NATURAL EVENTS GEOLOGIC</p> | <p>N/A</p> |
| <p>EMS.NATEVT.GEO.AFTSHK</p> <p>EMERGENCY MANAGEMENT SYMBOLS NATURAL EVENTS GEOLOGIC AFTERSHOCK</p> <p>Framed: UF</p> <p>An earthquake that follows a larger earthquake and originates at or near the latter's focus. (Source: Dictionary of Geological Terms, 3rd Ed)</p> | <p>Symbol</p>  <p>E*NPAA----*****</p> |
| <p>EMS.NATEVT.GEO.AVL</p> <p>EMERGENCY MANAGEMENT SYMBOLS NATURAL EVENTS GEOLOGIC AVALANCHE</p> <p>Framed: UF</p> <p>A large mass of snow, ice, soil, or rock, or mixtures of these materials, falling, sliding, or flowing very rapidly under the force of gravity. (Source: Dictionary of Geological Terms, 3rd Ed)</p> | <p>Symbol</p>  <p>E*NPAB----*****</p> |
| <p>EMS.NATEVT.GEO.EQKEPI</p> <p>EMERGENCY MANAGEMENT SYMBOLS NATURAL EVENTS GEOLOGIC EARTHQUAKE EPICENTER</p> <p>Framed: UF</p> <p>The point on the earth's surface directly above the focus of an earthquake. (Source: Dictionary of Geological Terms, 3rd Ed)</p> | <p>Symbol</p>  <p>E*NPAC----*****</p> |
| <p>EMS.NATEVT.GEO.LNDSLID</p> <p>EMERGENCY MANAGEMENT SYMBOLS NATURAL EVENTS GEOLOGIC LANDSLIDE</p> <p>Framed: UF</p> <p>The usually rapid downward movement under the force of gravity of a mass of rock, earth, or artificial fill on a slope. (Source: http://m-w.com)</p> | <p>symbol</p>  <p>E*NPAD----*****</p> |






MIL-STD-2525C
APPENDIX G

TABLE G-V. Natural events - Continued.

| SYMBOL | IMAGES |
|--|--|
| <p>EMS.NATEVT.GEO.SBSDNC</p> <p>EMERGENCY MANAGEMENT SYMBOLS NATURAL EVENTS GEOLOGIC SUBSIDENCE</p> <p>Framed: UF</p> <p>Sinking or downward settling of the earth's surface. Also called sinkhole. (Source: Dictionary of Geological Terms, 3rd Ed)</p> | <p>Symbol</p>  <p>E*NP AE----*****</p> |
| <p>EMS.NATEVT.GEO.VOLERN</p> <p>EMERGENCY MANAGEMENT SYMBOLS NATURAL EVENTS GEOLOGIC VOLCANIC ERUPTION</p> <p>Identical to: METOC.AMPHC.WTH.VOLERN</p> <p>Framed: UF</p> <p>The ejection of volcanic materials (lava, pyroclasts, and volcanic gases) from a vent or fissure in the Earth's crust. (Source: Dictionary of Geological Terms, 3rd Ed)</p> | <p>Symbol</p>  <p>WAS-WSVE--P----</p> |
| <p>EMS.NATEVT.GEO.VLCTHT</p> <p>EMERGENCY MANAGEMENT SYMBOLS NATURAL EVENTS GEOLOGIC VOLCANIC THREAT</p> <p>Framed: UF</p> <p>A measurable change in a volcanic feature which indicates an imminent related natural event.</p> | <p>Symbol</p>  <p>E*NPAG----*****</p> |
| <p>EMS.NATEVT.HYDMET</p> <p>EMERGENCY MANAGEMENT SYMBOLS NATURAL EVENTS HYDRO-METEOROLOGICAL</p> | <p>N/A</p> |
| <p>EMS.NATEVT.HYDMET.DZ</p> <p>EMERGENCY MANAGEMENT SYMBOLS NATURAL EVENTS HYDRO-METEOROLOGICAL DRIZZLE</p> <p>Identical to: METOC.AMPHC.WTH.DZ.INMLIT</p> <p>Framed: UF</p> <p>Very small, numerous, and uniformly dispersed water droplets that appear to float while following air currents, and are large enough to eventually fall to the ground.</p> | <p>Symbol</p>  <p>WAS-WSD-LIP----</p> |





MIL-STD-2525C
APPENDIX G

TABLE G-V. Natural events - Continued.

| SYMBOL | IMAGES |
|--|--|
| <p>EMS.NATEVT.HYDMET.DRGHT</p> <p>EMERGENCY MANAGEMENT SYMBOLS NATURAL EVENTS HYDRO-METEOROLOGICAL DROUGHT</p> <p>Framed: UF</p> <p>A period of abnormally dry weather sufficiently prolonged for the lack of water to cause a serious hydrologic imbalance across the affected area.</p> | <p>Symbol</p>  <p>E*NPBB----*****</p> |
| <p>EMS.NATEVT.HYDMET.FLD</p> <p>EMERGENCY MANAGEMENT SYMBOLS NATURAL EVENTS HYDRO-METEOROLOGICAL FLOOD</p> <p>Framed: UF</p> <p>A rising and overflowing of a body of water beyond its normal confines.</p> | <p>Symbol</p>  <p>E*NPBC----*****</p> |
| <p>EMS.NATEVT.HYDMET.FG</p> <p>EMERGENCY MANAGEMENT SYMBOLS NATURAL EVENTS HYDRO-METEOROLOGICAL FOG</p> <p>Identical to: METOC.AMPHC.WTH.FG.SKYOBD</p> <p>Framed: UF</p> <p>A visible aggregate of minute water droplets suspended in the atmosphere near the earth's surface.</p> | <p>Symbol</p>  <p>WAS-WSFGSOP----</p> |
| <p>EMS.NATEVT.HYDMET.HL</p> <p>EMERGENCY MANAGEMENT SYMBOLS NATURAL EVENTS HYDRO-METEOROLOGICAL HAIL</p> <p>Identical to: METOC.AMPHC.WTH.HL.LIT</p> <p>Framed: UF</p> <p>Precipitation in the form of circular or irregular-shaped lumps of ice. (Source: The National Weather Service glossary. http://www.crh.noaa.gov/lmk/glossary.htm)</p> | <p>Symbol</p>  <p>WAS-WSGRL-P----</p> |
| <p>EMS.NATEVT.HYDMET.INV</p> <p>EMERGENCY MANAGEMENT SYMBOLS NATURAL EVENTS HYDRO-METEOROLOGICAL INVERSION</p> <p>Framed: UF</p> <p>An atmospheric condition in which the air temperature rises with increasing altitude, holding surface air down and preventing dispersion of pollutants.</p> | <p>Symbol</p>  <p>E*NPBF----*****</p> |





MIL-STD-2525C
APPENDIX G

TABLE G-V. Natural events - Continued.

| SYMBOL | IMAGES |
|---|--|
| <p>EMS.NATEVT.HYDMET.RA</p> <p>EMERGENCY MANAGEMENT SYMBOLS NATURAL EVENTS HYDRO-METEOROLOGICAL RAIN</p> <p>Identical to: METOC.AMPHC.WTH.RA.INMLIT</p> <p>Framed: UF</p> <p>Precipitation in the form of liquid water that drops towards the earth's surface.</p> | <p>Symbol</p>  <p>WAS-WSR-LIP----</p> |
| <p>EMS.NATEVT.HYDMET.DT/SD</p> <p>EMERGENCY MANAGEMENT SYMBOLS NATURAL EVENTS HYDRO-METEOROLOGICAL SAND DUST STORM</p> <p>Identical to: METOC.AMPHC.WTH.DT/SD.LITMOD</p> <p>Framed: UF</p> <p>A strong wind carrying sand and dust through the atmosphere.</p> | <p>Symbol</p>  <p>WAS-WDSLMP----</p> |
| <p>EMS.NATEVT.HYDMET.SN</p> <p>EMERGENCY MANAGEMENT SYMBOLS NATURAL EVENTS HYDRO-METEOROLOGICAL SNOW</p> <p>Identical to: METOC.AMPHC.WTH.SN.INMLIT</p> <p>Framed: UF</p> <p>Precipitation composed of white or translucent ice crystals in hexagonal forms.</p> | <p>Symbol</p>  <p>WAS-WSS-LIP----</p> |
| <p>EMS.NATEVT.HYDMET.TSTRM</p> <p>EMERGENCY MANAGEMENT SYMBOLS NATURAL EVENTS HYDRO-METEOROLOGICAL THUNDER STORM</p> <p>Identical to: METOC.AMPHC.WTH.STMS.TSLMWH</p> <p>Framed: UF</p> <p>A form of severe weather producing lightning, thunder, strong gusts of wind, heavy rainfall, and sometimes hail.</p> | <p>Symbol</p>  <p>WAS-WSTMH-P----</p> |





MIL-STD-2525C
APPENDIX G

TABLE G-V. Natural events - Continued.

| SYMBOL | IMAGES |
|---|--|
| <p>EMS.NATEVT.HYDMET.TNDO</p> <p>EMERGENCY MANAGEMENT SYMBOLS NATURAL EVENTS HYDRO-METEOROLOGICAL TORNADO</p> <p>Identical to: METOC.AMPHC.WTH.STMS.FC</p> <p>Framed: UF</p> <p>A violently rotating column, or funnel, of air extending from the base of a thunderstorm. (Source: Modified from the National Weather Service glossary. Link at: http://www.erh.noaa.gov/er/pit/branick2d.html#Glossary)</p> | <p>Symbol</p>  <p>WAS-WST-FCP----</p> |
| <p>EMS.NATEVT.HYDMET.TRPCYC</p> <p>EMERGENCY MANAGEMENT SYMBOLS NATURAL EVENTS HYDRO-METEOROLOGICAL TROPICAL CYCLONE</p> <p>Identical to: METOC.AMPHC.WTH.TPLSYS.TROPSM</p> <p>Framed: UF</p> <p>A circular storm that originates over the tropical oceans with winds that may intensify making it a hurricane in the western hemisphere and a typhoon in the eastern hemisphere.</p> | <p>Symbol</p>  <p>WAS-WSTSS-P----</p> |
| <p>EMS.NATEVT.HYDMET.TSNMI</p> <p>EMERGENCY MANAGEMENT SYMBOLS NATURAL EVENTS HYDRO-METEOROLOGICAL TSUNAMI</p> <p>Framed: UF</p> <p>A great sea wave of potentially enormous dimensions produced by under water earth movement. Commonly called a tidal wave.</p> | <p>Symbol</p>  <p>E*NPBM----*****</p> |
| <p>EMS.NATEVT.INFST</p> <p>EMERGENCY MANAGEMENT SYMBOLS NATURAL EVENTS INFESTATION</p> | <p>N/A</p> |
| <p>EMS.NATEVT.INFST.BIRD</p> <p>EMERGENCY MANAGEMENT SYMBOLS NATURAL EVENTS INFESTATION BIRD INFESTATION</p> <p>Framed: UF</p> <p>A harassing or troublesome invasion of birds. (Source: derived from the definition of infestation found in the FactMonster.com dictionary)</p> | <p>Symbol</p>  <p>E*NPCA----*****</p> |

















MIL-STD-2525C
APPENDIX G

TABLE G-V. Natural events - Continued.

| SYMBOL | IMAGES |
|---|---|
| <p>EMS.NATEVT.INFST.INSCT</p> <p>EMERGENCY MANAGEMENT SYMBOLS NATURAL EVENTS INFESTATION INSECT INFESTATION</p> <p>Framed: UF</p> <p>A harassing or troublesome invasion of insects. (Source: derived from the definition of infestation found in the FactMonster.com dictionary)</p> | <p>Symbol</p>  <p>E*NPCC-----*****</p> |
| <p>EMS.NATEVT.INFST.MICROB</p> <p>EMERGENCY MANAGEMENT SYMBOLS NATURAL EVENTS INFESTATION MICROBIAL INFESTATION</p> <p>Framed: UF</p> <p>A harassing or troublesome invasion of a microbe. (Source: derived from the definition of infestation found in the FactMonster.com dictionary)</p> | <p>Symbol</p>  <p>E*NPCC-----*****</p> |
| <p>EMS.NATEVT.INFST.REPT</p> <p>EMERGENCY MANAGEMENT SYMBOLS NATURAL EVENTS INFESTATION REPTILE INFESTATION</p> <p>Framed: UF</p> <p>A harassing or troublesome invasion of reptiles. (Source: derived from the definition of infestation found in the FactMonster.com dictionary)</p> | <p>symbol</p>  <p>E*NPCC-----*****</p> |
| <p>EMS.NATEVT.INFST.RDNT</p> <p>EMERGENCY MANAGEMENT SYMBOLS NATURAL EVENTS INFESTATION RODENT INFESTATION</p> <p>Framed: UF</p> <p>A harassing or troublesome invasion of rodents. (Source: derived from the definition of infestation found in the FactMonster.com dictionary)</p> | <p>Symbol</p>  <p>E*NPCC-----*****</p> |


















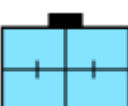
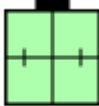

MIL-STD-2525C
APPENDIX G

TABLE G-VI. Emergency management operations.

| SYMBOL | UNKNOWN | FRIEND | NEUTRAL | HOSTILE |
|--|---|--|---|---|
| EMS.OPN EMERGENCY MANAGEMENT SYMBOLS OPERATIONS Feature symbols that indicate organizations, services, capabilities, or resources available during or implemented due to an emergency management situation. | N/A | N/A | N/A | N/A |
| EMS.OPN.EMMED EMERGENCY MANAGEMENT SYMBOLS OPERATIONS EMERGENCY MEDICAL OPERATION A coordinated effort to provide emergency medical treatment and/or transport. |  EUOPA-----***** |  EFOPA-----***** |  ENOPA-----***** |  EHOPA-----***** |
| EMS.OPN.EMMED.UNT EMERGENCY MANAGEMENT SYMBOLS OPERATIONS EMERGENCY MEDICAL OPERATION EMERGENCY MEDICAL OPERATION UNIT Framed: F The location of personnel involved in the coordinated effort to provide emergency medical treatment and/or transport. |  EUOPAA-----***** |  EFOPAA-----***** |  ENOPAA-----***** |  EHOPAA-----***** |
| EMS.OPN.EMMED.EQPT EMERGENCY MANAGEMENT SYMBOLS OPERATIONS EMERGENCY MEDICAL OPERATION EMERGENCY MEDICAL OPERATION EQUIPMENT Framed: F The location of equipment used in the coordinated effort to provide emergency medical treatment and/or transport. |  EUOPAB-----***** |  EFOPAB-----***** |  ENOPAB-----***** |  EHOPAB-----***** |
| EMS.OPN.EMMED.INS EMERGENCY MANAGEMENT SYMBOLS OPERATIONS EMERGENCY MEDICAL OPERATION EMERGENCY MEDICAL OPERATION INSTALLATION Framed: F The location of a facility used in the coordinated effort to provide emergency medical treatment and/or transport. |  EUOPAC----- H**** |  EFOPAC-----H**** |  ENOPAC----- H**** |  EHOPAC----- H**** |





















MIL-STD-2525C
APPENDIX G

TABLE G-VI. Emergency management operations - Continued.

| SYMBOL | UNKNOWN | FRIEND | NEUTRAL | HOSTILE |
|--|---|--|---|---|
| <p>EMS.OPN.EMMED.EMTLOC</p> <p>EMERGENCY MANAGEMENT SYMBOLS OPERATIONS EMERGENCY MEDICAL OPERATION EMT STATION LOCATION</p> <p>Framed: F</p> <p>The location of an emergency medical team.</p> |  <p>EUOPAD---- H****</p> |  <p>EFOPAD---- H****</p> |  <p>ENOPAD---- H****</p> |  <p>EHOPAD---- H****</p> |
| <p>EMS.OPN.EMMED.AMBLNC</p> <p>EMERGENCY MANAGEMENT SYMBOLS OPERATIONS EMERGENCY MEDICAL OPERATION AMBULANCE</p> <p>Framed: F</p> <p>An emergency vehicle for taking sick or wounded people to and from a medical facility.</p> |  <p>EUOPAE-----*****</p> |  <p>EFOPAE-----*****</p> |  <p>ENOPAE-----*****</p> |  <p>EHOPAE-----*****</p> |
| <p>EMS.OPN.EMMED.MEH</p> <p>EMERGENCY MANAGEMENT SYMBOLS OPERATIONS EMERGENCY MEDICAL OPERATION MEDICAL EVACUATION HELICOPTER</p> <p>Framed: F</p> <p>The location of an emergency medical helicopter.</p> |  <p>EUOPAF-----*****</p> |  <p>EFOPAF-----*****</p> |  <p>ENOPAF-----*****</p> |  <p>EHOPAF-----*****</p> |
| <p>EMS.OPN.EMMED.HDF</p> <p>EMERGENCY MANAGEMENT SYMBOLS OPERATIONS EMERGENCY MEDICAL OPERATION HEALTH DEPARTMENT FACILITY</p> <p>Framed: F</p> <p>The location of a government facility dedicated to public health.</p> |  <p>EUOPAG---- H****</p> |  <p>EFOPAG----H****</p> |  <p>ENOPAG---- H****</p> |  <p>EHOPAG---- H****</p> |
| <p>EMS.OPN.EMMED.HSP</p> <p>EMERGENCY MANAGEMENT SYMBOLS OPERATIONS EMERGENCY MEDICAL OPERATION HOSPITAL</p> <p>Identical to: WAR.GRDTRK.INS.MEDF.HSP</p> <p>Framed: F</p> <p>The location of a facility where the sick or injured are given medical or surgical care capable of inpatient care.</p> |  <p>SUGPIXH--- H****</p> |  <p>SFGPIXH---H****</p> |  <p>SNGPIXH--- H****</p> |  <p>SHGPIXH--- H****</p> |

















MIL-STD-2525C
APPENDIX G

TABLE G-VI. Emergency management operations - Continued.

| SYMBOL | UNKNOWN | FRIEND | NEUTRAL | HOSTILE |
|---|---|--|---|---|
| <p>EMS.OPN.EMMED.HSPSHP</p> <p>EMERGENCY MANAGEMENT SYMBOLS OPERATIONS EMERGENCY MEDICAL OPERATION HOSPITAL SHIP</p> <p>Identical to: WAR.SSUF.NCBTT.HSPSHP</p> <p>Framed: F</p> <p>A ship where the sick or injured are given medical or surgical care.</p> |  <p>SUSPNM----*****</p> |  <p>SFSPNM----*****</p> |  <p>SNSPNM----*****</p> |  <p>SHSPNM----*****</p> |
| <p>EMS.OPN.EMMED.MFOP</p> <p>EMERGENCY MANAGEMENT SYMBOLS OPERATIONS EMERGENCY MEDICAL OPERATION MEDICAL FACILITIES OUT PATIENT</p> <p>Framed: F</p> <p>The location of a facility providing medical treatment to patients whose sickness or injury does not require hospitalization.</p> |  <p>EUOPAJ----H****</p> |  <p>EFOPAJ----H****</p> |  <p>ENOPAJ----H****</p> |  <p>EHOPAJ----H****</p> |
| <p>EMS.OPN.EMMED.MRG</p> <p>EMERGENCY MANAGEMENT SYMBOLS OPERATIONS EMERGENCY MEDICAL OPERATION MORGUE</p> <p>Framed: F</p> <p>A place where the remains of persons are temporarily stored.</p> |  <p>EUOPAK---- H****</p> |  <p>EFOPAK----H****</p> |  <p>ENOPAK---- H****</p> |  <p>EHOPAK---- H****</p> |
| <p>EMS.OPN.EMMED.RX</p> <p>EMERGENCY MANAGEMENT SYMBOLS OPERATIONS EMERGENCY MEDICAL OPERATION PHARMACY</p> <p>Framed: F</p> <p>A place where medicines are prepared or dispensed. (Source: Merriam- Webster Online definition)</p> |  <p>EUOPAL---- H****</p> |  <p>EFOPAL----H****</p> |  <p>ENOPAL---- H****</p> |  <p>EHOPAL---- H****</p> |
| <p>EMS.OPN.EMMED.TRIAGE</p> <p>EMERGENCY MANAGEMENT SYMBOLS OPERATIONS EMERGENCY MEDICAL OPERATION TRIAGE</p> <p>Framed: F</p> <p>A place where sorting and allocation of treatment to patients is performed according to a system of priorities designed to maximize the number of survivors. (Source: Merriam-Webster Online Dictionary definition)</p> |  <p>EUOPAM---- H****</p> |  <p>EFOPAM---- H****</p> |  <p>ENOPAM---- H****</p> |  <p>EHOPAM---- H****</p> |





















MIL-STD-2525C
APPENDIX G

TABLE G-VI. Emergency management operations - Continued.

| SYMBOL | UNKNOWN | FRIEND | NEUTRAL | HOSTILE |
|--|--|--|--|--|
| <p>EMS.OPN.EMOPN</p> <p>EMERGENCY MANAGEMENT SYMBOLS OPERATIONS EMERGENCY OPERATION</p> <p>Framed: F</p> <p>Those actions taken during the emergency period to protect life and property, care for the people affected, and temporarily restore essential community services. (Source: modified San Diego State University Emergency Plan glossary; link at: http://bfa.sdsu.edu/emergencyplan/glossary.htm)</p> |  EUOPB-----***** |  EFOPB-----***** |  ENOPB-----***** |  EHOPB-----***** |
| <p>EMS.OPN.EMOPN.UNT</p> <p>EMERGENCY MANAGEMENT SYMBOLS OPERATIONS EMERGENCY OPERATION EMERGENCY OPERATION UNIT</p> <p>Framed: F</p> <p>The location of personnel that take action during an emergency period to protect life and property, care for the people affected, and temporarily restore essential community services. (Source: modified San Diego State University Emergency Plan glossary; link at: http://bfa.sdsu.edu/emergencyplan/glossary.htm)</p> |  EUOPBA-----***** |  EFOPBA-----***** |  ENOPBA-----***** |  EHOPBA-----***** |
| <p>EMS.OPN.EMOPN.EQPT</p> <p>EMERGENCY MANAGEMENT SYMBOLS OPERATIONS EMERGENCY OPERATION EMERGENCY OPERATION EQUIPMENT</p> <p>Framed: F</p> <p>The location of equipment used during an emergency period to protect life and property, care for the people affected, and temporarily restore essential community services. (Source: modified San Diego State University Emergency Plan glossary; link at: http://bfa.sdsu.edu/emergencyplan/glossary.htm)</p> |  EUOPBB-----***** |  EFOPBB-----***** |  ENOPBB-----***** |  EHOPBB-----***** |
| <p>EMS.OPN.EMOPN.INS</p> <p>EMERGENCY MANAGEMENT SYMBOLS OPERATIONS EMERGENCY OPERATION EMERGENCY OPERATION INSTALLATION</p> <p>Framed: F</p> <p>The location of a facility used during an emergency period in order to protect life and property, care for the people affected, and temporarily restore essential community services. (Source: modified San Diego State University Emergency Plan glossary; link at: http://bfa.sdsu.edu/emergencyplan/glossary.htm)</p> |  EUOPBC---- H**** |  EFOPBC----H**** |  ENOPBC---- H**** |  EHOPBC---- H**** |










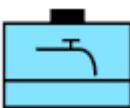










MIL-STD-2525C
APPENDIX G

TABLE G-VI. Emergency management operations - Continued.

| SYMBOL | UNKNOWN | FRIEND | NEUTRAL | HOSTILE |
|---|---|---|---|---|
| <p>EMS.OPN.EMOPN.ECEP</p> <p>EMERGENCY MANAGEMENT SYMBOLS OPERATIONS EMERGENCY OPERATION EMERGENCY COLLECTION EVACUATION POINT</p> <p>Framed: F</p> <p>A designated place where victims are assembled to be evacuated.</p> |  <p>EUOPBD----*****</p> |  <p>EFOPBD----*****</p> |  <p>ENOPBD----*****</p> |  <p>EHOPBD----*****</p> |
| <p>EMS.OPN.EMOPN.EICC</p> <p>EMERGENCY MANAGEMENT SYMBOLS OPERATIONS EMERGENCY OPERATION EMERGENCY INCIDENT COMMAND CENTER</p> <p>Framed: F</p> <p>The temporary location from which an incident commander manages an emergency response. (Source: State of Virginia ICS website)</p> |  <p>EUOPBE----H****</p> |  <p>EFOPBE----H****</p> |  <p>ENOPBE----H****</p> |  <p>EHOPBE----H****</p> |
| <p>EMS.OPN.EMOPN.EOC</p> <p>EMERGENCY MANAGEMENT SYMBOLS OPERATIONS EMERGENCY OPERATION EMERGENCY OPERATIONS CENTER</p> <p>Framed: F</p> <p>Physical location at which the coordination of information and resources to support domestic incident management activities normally takes place. (Source: NIMS Dept. of Homeland Security, 3-1-04)</p> |  <p>EUOPBF----H****</p> |  <p>EFOPBF----H****</p> |  <p>ENOPBF----H****</p> |  <p>EHOPBF----H****</p> |
| <p>EMS.OPN.EMOPN.EPIC</p> <p>EMERGENCY MANAGEMENT SYMBOLS OPERATIONS EMERGENCY OPERATION EMERGENCY PUBLIC INFORMATION CENTER</p> <p>Framed: F</p> <p>A location that provides the public with information and instructions throughout the emergency period. (Source: Modified from www.fema.gov)</p> |  <p>EUOPBG---- H****</p> |  <p>EFOPBG----H****</p> |  <p>ENOPBG---- H****</p> |  <p>EHOPBG---- H****</p> |
| <p>EMS.OPN.EMOPN.EMSHLT</p> <p>EMERGENCY MANAGEMENT SYMBOLS OPERATIONS EMERGENCY OPERATION EMERGENCY SHELTER</p> <p>Framed: F</p> <p>A designated emergency relief shelter.</p> |  <p>EUOPBH---- H****</p> |  <p>EFOPBH----H****</p> |  <p>ENOPBH---- H****</p> |  <p>EHOPBH---- H****</p> |





















MIL-STD-2525C
APPENDIX G

TABLE G-VI. Emergency management operations - Continued.

| SYMBOL | UNKNOWN | FRIEND | NEUTRAL | HOSTILE |
|---|--|---|--|--|
| <p>EMS.OPN.EMOPN.ESA</p> <p>EMERGENCY MANAGEMENT SYMBOLS OPERATIONS EMERGENCY OPERATION EMERGENCY STAGING AREA</p> <p>Framed: F</p> <p>A designated place where emergency response forces, equipment, and supplies are assembled prior to engagement in operations.</p> |  <p>EUOPBI----H****</p> |  <p>EFOPBI----H****</p> |  <p>ENOPBI----H****</p> |  <p>EHOPBI----H****</p> |
| <p>EMS.OPN.EMOPN.ETM</p> <p>EMERGENCY MANAGEMENT SYMBOLS OPERATIONS EMERGENCY OPERATION EMERGENCY TEAM</p> <p>Framed: F</p> <p>The location of an emergency response team.</p> |  <p>EUOPBJ----*****</p> |  <p>EFOPBJ----*****</p> |  <p>ENOPBJ----*****</p> |  <p>EHOPBJ----*****</p> |
| <p>EMS.OPN.EMOPN.EWDC</p> <p>EMERGENCY MANAGEMENT SYMBOLS OPERATIONS EMERGENCY OPERATION EMERGENCY WATER DISTRIBUTION CENTER</p> <p>Framed: F</p> <p>A location where potable water is distributed during an emergency.</p> |  <p>EUOPBK---- H****</p> |  <p>EFOPBK----H****</p> |  <p>ENOPBK---- H****</p> |  <p>EHOPBK---- H****</p> |
| <p>EMS.OPN.EMOPN.FDDIST</p> <p>EMERGENCY MANAGEMENT SYMBOLS OPERATIONS EMERGENCY OPERATION EMERGENCY FOOD DISTRIBUTION CENTER</p> <p>Framed: F</p> <p>A location where food is distributed during an emergency.</p> |  <p>EUOPBL----H****</p> |  <p>EFOPBL----H****</p> |  <p>ENOPBL----H****</p> |  <p>EHOPBL----H****</p> |
| <p>EMS.OPN.FIRFT</p> <p>EMERGENCY MANAGEMENT SYMBOLS OPERATIONS FIRE FIGHTING OPERATION</p> <p>Framed: F</p> <p>A coordinated effort to extinguish a fire.</p> |  <p>EUOPC----*****</p> |  <p>EFOPC----*****</p> |  <p>ENOPC----*****</p> |  <p>EHOPC----*****</p> |


















MIL-STD-2525C
APPENDIX G

TABLE G-VI. Emergency management operations - Continued.

| SYMBOL | UNKNOWN | FRIEND | NEUTRAL | HOSTILE |
|---|---|--|---|---|
| <p>EMS.OPN.FIRFT.FIRFTU</p> <p>EMERGENCY MANAGEMENT SYMBOLS OPERATIONS FIRE FIGHTING OPERATION FIRE FIGHTING OPERATION UNIT</p> <p>Framed: F</p> <p>The location of personnel involved in the coordinated effort to extinguish a fire.</p> |  |  |  |  |
| | EUOPCA-----***** | EFOPCA-----***** | ENOPCA-----***** | EHOPCA-----***** |
| <p>EMS.OPN.FIRFT.FIRFTE</p> <p>EMERGENCY MANAGEMENT SYMBOLS OPERATIONS FIRE FIGHTING OPERATION FIRE FIGHTING OPERATION EQUIPMENT</p> <p>Framed: F</p> <p>The location of equipment involved in the coordinated effort to extinguish a fire.</p> |  |  |  |  |
| | EUOPCB-----***** | EFOPCB-----***** | ENOPCB-----***** | EHOPCB-----***** |
| <p>EMS.OPN.FIRFT.FIRHYD</p> <p>EMERGENCY MANAGEMENT SYMBOLS OPERATIONS FIRE FIGHTING OPERATION FIRE HYDRANT</p> <p>Framed: F</p> <p>A discharge pipe with a valve and spout from which water may be drawn from a water main in sufficient volume and at sufficient pressure for firefighting purposes. (Source: Adapted from Merriam-Webster Online Dictionary definition of hydrant)</p> |  |  |  |  |
| | EUOPCC-----***** | EFOPCC-----***** | ENOPCC-----***** | EHOPCC-----***** |
| <p>EMS.OPN.FIRFT.OTHH2O</p> <p>EMERGENCY MANAGEMENT SYMBOLS OPERATIONS FIRE FIGHTING OPERATION OTHER WATER SUPPLY LOCATION</p> <p>Framed: F</p> <p>Any source of water other than a fire hydrant that is sufficient for the purpose of fire fighting.</p> |  |  |  |  |
| | EUOPCD---- H**** | EFOPCD----H**** | ENOPCD---- H**** | EHOPCD---- H**** |
| <p>EMS.OPN.FIRFT.FIRSTN</p> <p>EMERGENCY MANAGEMENT SYMBOLS OPERATIONS FIRE FIGHTING OPERATION FIRE STATION</p> <p>Framed: F</p> <p>The facility housing the department of local government responsible for preventing and extinguishing fires (modified source http://dictionary.reference.com)</p> |  |  |  |  |
| | EUOPCE----H**** | EFOPCE----H**** | ENOPCE----H**** | EHOPCE----H**** |












MIL-STD-2525C
APPENDIX G

TABLE G-VI. Emergency management operations - Continued.

| SYMBOL | UNKNOWN | FRIEND | NEUTRAL | HOSTILE |
|---|--|--|--|--|
| <p>EMS.OPN.LAWENF</p> <p>EMERGENCY MANAGEMENT SYMBOLS OPERATIONS LAW ENFORCEMENT OPERATION</p> <p>Framed: F</p> <p>A coordinated effort to maintain law and order and provide public protection.</p> |  EUOPD-----***** |  EFOPD-----***** |  ENOPD-----***** |  EHOPD-----***** |
| <p>EMS.OPN.LAWENF.LAWENU</p> <p>EMERGENCY MANAGEMENT SYMBOLS OPERATIONS LAW ENFORCEMENT OPERATION LAW ENFORCEMENT OPERATION UNIT</p> <p>Framed: F</p> <p>The location of personnel involved in the coordinated effort to maintain law and order and provide public protection.</p> |  EUOPDA-----***** |  EFOPDA-----***** |  ENOPDA-----***** |  EHOPDA-----***** |
| <p>EMS.OPN.LAWENF.LAWENE</p> <p>EMERGENCY MANAGEMENT SYMBOLS OPERATIONS LAW ENFORCEMENT OPERATION LAW ENFORCEMENT OPERATION EQUIPMENT</p> <p>Framed: F</p> <p>The location of equipment involved in the coordinated effort to maintain law and order and provide public protection.</p> |  EUOPDB-----***** |  EFOPDB-----***** |  ENOPDB-----***** |  EHOPDB-----***** |
| <p>EMS.OPN.LAWENF.LAWENI</p> <p>EMERGENCY MANAGEMENT SYMBOLS OPERATIONS LAW ENFORCEMENT OPERATION LAW ENFORCEMENT OPERATION INSTALLATION</p> <p>Framed: F</p> <p>The location of a facility used to support the coordinated effort to maintain law and order and provide public protection.</p> |  EUOPDC---- H**** |  EFOPDC----H**** |  ENOPDC---- H**** |  EHOPDC---- H**** |
| <p>EMS.OPN.LAWENF.ATF</p> <p>EMERGENCY MANAGEMENT SYMBOLS OPERATIONS LAW ENFORCEMENT OPERATION ATF</p> <p>Framed: F</p> <p>Location of U.S. Bureau of Alcohol, Tobacco, and Firearms facility, equipment, or personnel.</p> | N/A |  EFOPDD-----***** | N/A | N/A |





















MIL-STD-2525C
APPENDIX G

TABLE G-VI. Emergency management operations - Continued.

| SYMBOL | UNKNOWN | FRIEND | NEUTRAL | HOSTILE |
|--|--|---|--|--|
| <p>EMS.OPN.LAWENF.ATF.ATFUNT</p> <p>EMERGENCY MANAGEMENT SYMBOLS OPERATIONS LAW ENFORCEMENT OPERATION ATF ATF UNIT</p> <p>Framed: F</p> <p>Location of U.S. Bureau of Alcohol, Tobacco, and Firearms personnel.</p> | N/A |  EFOPDDA--- ***** | N/A | N/A |
| <p>EMS.OPN.LAWENF.ATF.ATFEQP</p> <p>EMERGENCY MANAGEMENT SYMBOLS OPERATIONS LAW ENFORCEMENT OPERATION ATF ATF EQUIPMENT</p> <p>Framed: F</p> <p>Location of U.S. Bureau of Alcohol, Tobacco, and Firearms equipment.</p> | N/A |  EFOPDDB--- ***** | N/A | N/A |
| <p>EMS.OPN.LAWENF.ATF.ATFINS</p> <p>EMERGENCY MANAGEMENT SYMBOLS OPERATIONS LAW ENFORCEMENT OPERATION ATF ATF INSTALLATION</p> <p>Framed: F</p> <p>Location of U.S. Bureau of Alcohol, Tobacco, and Firearms facility.</p> | N/A |  EFOPDDC--- H**** | N/A | N/A |
| <p>EMS.OPN.LAWENF.BDRPT</p> <p>EMERGENCY MANAGEMENT SYMBOLS OPERATIONS LAW ENFORCEMENT OPERATION BORDER PATROL</p> <p>Framed: F</p> <p>Location of Border Patrol facility, equipment, or personnel.</p> |  EUOPDE----***** |  EFOPDE----***** |  ENOPDE----***** |  EHOPDE----***** |
| <p>EMS.OPN.LAWENF.BDRPT.BDRPTU</p> <p>EMERGENCY MANAGEMENT SYMBOLS OPERATIONS LAW ENFORCEMENT OPERATION BORDER PATROL BORDER PATROL UNIT</p> <p>Framed: F</p> <p>Location of Border Patrol personnel.</p> |  EUOPDEA--- ***** |  EFOPDEA--- ***** |  ENOPDEA--- ***** |  EHOPDEA--- ***** |









MIL-STD-2525C
APPENDIX G

TABLE G-VI. Emergency management operations - Continued.

| SYMBOL | UNKNOWN | FRIEND | NEUTRAL | HOSTILE |
|---|--|---|--|--|
| EMS.OPN.LAWENF.BDRPT.BDRPTE EMERGENCY MANAGEMENT SYMBOLS OPERATIONS LAW ENFORCEMENT OPERATION BORDER PATROL BORDER PATROL EQUIPMENT Framed: F Location of Border Patrol equipment. |  EUOPDEB--- ***** |  EFOPDEB---***** |  ENOPDEB--- ***** |  EHOPDEB--- ***** |
| EMS.OPN.LAWENF.BDRPT.BDRPTI EMERGENCY MANAGEMENT SYMBOLS OPERATIONS LAW ENFORCEMENT OPERATION BORDER PATROL BORDER PATROL INSTALLATION Framed: F Location of Border Patrol facility. |  EUOPDEC--- H**** |  EFOPDEC--- H**** |  ENOPDEC--- H**** |  EHOPDEC--- H**** |
| EMS.OPN.LAWENF.CSTM EMERGENCY MANAGEMENT SYMBOLS OPERATIONS LAW ENFORCEMENT OPERATION CUSTOMS SERVICE Framed: F Location of Customs Service facility, equipment, or personnel. |  EUOPDF-----***** |  EFOPDF-----***** |  ENOPDF-----***** |  EHOPDF-----***** |
| EMS.OPN.LAWENF.CSTM.CSTMUN EMERGENCY MANAGEMENT SYMBOLS OPERATIONS LAW ENFORCEMENT OPERATION CUSTOMS SERVICE CUSTOMS SERVICE UNIT Framed: F Location of Customs Service personnel. |  EUOPDFA--- ***** |  EFOPDFA---***** |  ENOPDFA--- ***** |  EHOPDFA--- ***** |
| EMS.OPN.LAWENF.CSTM.CSTM EQ EMERGENCY MANAGEMENT SYMBOLS OPERATIONS LAW ENFORCEMENT OPERATION CUSTOMS SERVICE CUSTOMS SERVICE EQUIPMENT Framed: F Location of Customs Service equipment. |  EUOPDFB--- ***** |  EFOPDFB---***** |  ENOPDFB--- ***** |  EHOPDFB--- ***** |






MIL-STD-2525C
APPENDIX G

TABLE G-VI. Emergency management operations - Continued.

| SYMBOL | UNKNOWN | FRIEND | NEUTRAL | HOSTILE |
|---|--|---|--|--|
| <p>EMS.OPN.LAWENF.CSTM.CSTMIN</p> <p>EMERGENCY MANAGEMENT SYMBOLS OPERATIONS LAW ENFORCEMENT OPERATION CUSTOMS SERVICE CUSTOMS SERVICE INSTALLATION</p> <p>Framed: F</p> <p>Location of Customs Service facility.</p> |  <p>EUOPDFC--- H****</p> |  <p>EFOPDFC--- H****</p> |  <p>ENOPDFC--- H****</p> |  <p>EHOPDFC--- H****</p> |
| <p>EMS.OPN.LAWENF.DEA</p> <p>EMERGENCY MANAGEMENT SYMBOLS OPERATIONS LAW ENFORCEMENT OPERATION DEA</p> <p>Framed: F</p> <p>Location of U.S. Drug Enforcement Administration facility, equipment, or personnel.</p> | N/A |  <p>EFOPDG----*****</p> | N/A | N/A |
| <p>EMS.OPN.LAWENF.DEA.DEAUNT</p> <p>EMERGENCY MANAGEMENT SYMBOLS OPERATIONS LAW ENFORCEMENT OPERATION DEA DEA UNIT</p> <p>Framed: F</p> <p>Location of U.S. Drug Enforcement Administration personnel.</p> | N/A |  <p>EFOPDGA--- *****</p> | N/A | N/A |
| <p>EMS.OPN.LAWENF.DEA.DEAEQP</p> <p>EMERGENCY MANAGEMENT SYMBOLS OPERATIONS LAW ENFORCEMENT OPERATION DEA DEA EQUIPMENT</p> <p>Framed: F</p> <p>Location of U.S. Drug Enforcement Administration equipment.</p> | N/A |  <p>EFOPDGB--- *****</p> | N/A | N/A |
| <p>EMS.OPN.LAWENF.DEA.DEAINS</p> <p>EMERGENCY MANAGEMENT SYMBOLS OPERATIONS LAW ENFORCEMENT OPERATION DEA DEA INSTALLATION</p> <p>Framed: F</p> <p>Location of U.S. Drug Enforcement Administration facility.</p> | N/A |  <p>EFOPDGC--- H****</p> | N/A | N/A |












MIL-STD-2525C
APPENDIX G

TABLE G-VI. Emergency management operations - Continued.

| SYMBOL | UNKNOWN | FRIEND | NEUTRAL | HOSTILE |
|---|---------|--|---------|---------|
| <p>EMS.OPN.LAWENF.DOJ</p> <p>EMERGENCY MANAGEMENT SYMBOLS OPERATIONS LAW ENFORCEMENT OPERATION DOJ</p> <p>Framed: F</p> <p>Location of US Department of Justice facility, equipment, or personnel.</p> | N/A |  EFOPDH----***** | N/A | N/A |
| <p>EMS.OPN.LAWENF.DOJ.DOJ</p> <p>EMERGENCY MANAGEMENT SYMBOLS OPERATIONS LAW ENFORCEMENT OPERATION DOJ DOJ UNIT</p> <p>Framed: F</p> <p>Location of US Department of Justice personnel.</p> | N/A |  EFOPDHA--- ***** | N/A | N/A |
| <p>EMS.OPN.LAWENF.DOJ.DOJEQP</p> <p>EMERGENCY MANAGEMENT SYMBOLS OPERATIONS LAW ENFORCEMENT OPERATION DOJ DOJ EQUIPMENT</p> <p>Framed: F</p> <p>Location of US Department of Justice equipment.</p> | N/A |  EFOPDHB--- ***** | N/A | N/A |
| <p>EMS.OPN.LAWENF.DOJ.DOJINS</p> <p>EMERGENCY MANAGEMENT SYMBOLS OPERATIONS LAW ENFORCEMENT OPERATION DOJ DOJ INSTALLATION</p> <p>Framed: F</p> <p>Location of US Department of Justice facility.</p> | N/A |  EFOPDHC--- H***** | N/A | N/A |
| <p>EMS.OPN.LAWENF.FBI</p> <p>EMERGENCY MANAGEMENT SYMBOLS OPERATIONS LAW ENFORCEMENT OPERATION FBI</p> <p>Framed: F</p> <p>Location of Federal Bureau of Investigation facility, equipment, or personnel.</p> | N/A |  EFOPDI----***** | N/A | N/A |















MIL-STD-2525C
APPENDIX G

TABLE G-VI. Emergency management operations - Continued.

| SYMBOL | UNKNOWN | FRIEND | NEUTRAL | HOSTILE |
|---|--|---|--|--|
| <p>EMS.OPN.LAWENF.FBI.FBIUNT</p> <p>EMERGENCY MANAGEMENT SYMBOLS OPERATIONS LAW ENFORCEMENT OPERATION FBI FBI UNIT</p> <p>Framed: F</p> <p>Location of Federal Bureau of Investigation personnel.</p> | N/A |  EFOPDIA---***** | N/A | N/A |
| <p>EMS.OPN.LAWENF.FBI.FBIEQP</p> <p>EMERGENCY MANAGEMENT SYMBOLS OPERATIONS LAW ENFORCEMENT OPERATION FBI FBI EQUIPMENT</p> <p>Framed: F</p> <p>Location of Federal Bureau of Investigation equipment.</p> | N/A |  EFOPDIB---***** | N/A | N/A |
| <p>EMS.OPN.LAWENF.FBI.FBIINS</p> <p>EMERGENCY MANAGEMENT SYMBOLS OPERATIONS LAW ENFORCEMENT OPERATION FBI FBI INSTALLATION</p> <p>Framed: F</p> <p>Location of Federal Bureau of Investigation facility.</p> | N/A |  EFOPDIC---H**** | N/A | N/A |
| <p>EMS.OPN.LAWENF.POL</p> <p>EMERGENCY MANAGEMENT SYMBOLS OPERATIONS LAW ENFORCEMENT OPERATION POLICE</p> <p>Framed: F</p> <p>Location of Federal, State, or local police facility, equipment, or personnel.</p> |  EUOPDJ----***** |  EFOPDJ----***** |  ENOPDJ----***** |  EHOPDJ----***** |
| <p>EMS.OPN.LAWENF.POL.POLUNT</p> <p>EMERGENCY MANAGEMENT SYMBOLS OPERATIONS LAW ENFORCEMENT OPERATION POLICE POLICE UNIT</p> <p>Identical to: WAR.GRDTRK.UNT.CS.LAWENU.CLE</p> <p>Framed: F</p> <p>Location of Federal, State, or local police personnel.</p> |  SUGPUULC-- ***** |  SFGPUULC-- ***** |  SNGPUULC-- ***** |  SHGPUULC-- ***** |






MIL-STD-2525C
APPENDIX G

TABLE G-VI. Emergency management operations - Continued.

| SYMBOL | UNKNOWN | FRIEND | NEUTRAL | HOSTILE |
|---|--|--|--|--|
| <p>EMS.OPN.LAWENF.POL.POLEQP</p> <p>EMERGENCY MANAGEMENT SYMBOLS OPERATIONS LAW ENFORCEMENT OPERATION POLICE POLICE EQUIPMENT</p> <p>Framed: F</p> <p>Location of Federal, State, or local police equipment.</p> |  <p>EUOPDJB-----</p> |  <p>EFOPDJB---*****</p> |  <p>ENOPDJB---*****</p> |  <p>EHOPDJB---*****</p> |
| <p>EMS.OPN.LAWENF.POL.POLINS</p> <p>EMERGENCY MANAGEMENT SYMBOLS OPERATIONS LAW ENFORCEMENT OPERATION POLICE POLICE INSTALLATION</p> <p>Framed: F</p> <p>Location of Federal, State, or local police facility.</p> |  <p>EUOPDJC--- H****</p> |  <p>EFOPDJC---H****</p> |  <p>ENOPDJC--- H****</p> |  <p>EHOPDJC--- H****</p> |
| <p>EMS.OPN.LAWENF.PRSN</p> <p>EMERGENCY MANAGEMENT SYMBOLS OPERATIONS LAW ENFORCEMENT OPERATION PRISON</p> <p>Framed: F</p> <p>A facility for the confinement of persons convicted of serious crimes. (Source: Adapted from the Merriam-Webster Online Dictionary definition)</p> |  <p>EUOPDK---- H****</p> |  <p>EFOPDK----H****</p> |  <p>ENOPDK---- H****</p> |  <p>EHOPDK---- H****</p> |
| <p>EMS.OPN.LAWENF.SECSR</p> <p>EMERGENCY MANAGEMENT SYMBOLS OPERATIONS LAW ENFORCEMENT OPERATION SECRET SERVICE</p> <p>Framed: F</p> <p>Location of US Secret Service facility, equipment, or personnel.</p> | N/A |  <p>EFOPDL-----*****</p> | N/A | N/A |
| <p>EMS.OPN.LAWENF.SECSR.SECSRU</p> <p>EMERGENCY MANAGEMENT SYMBOLS OPERATIONS LAW ENFORCEMENT OPERATION SECRET SERVICE SECRET SERVICE UNIT</p> <p>Framed: F</p> <p>Location of US Secret Service personnel.</p> | N/A |  <p>EFOPDLA--- *****</p> | N/A | N/A |


















MIL-STD-2525C
APPENDIX G

TABLE G-VI. Emergency management operations - Continued.

| SYMBOL | UNKNOWN | FRIEND | NEUTRAL | HOSTILE |
|--|---------|---|---------|---------|
| EMS.OPN.LAWENF.SECSR.SECSRE EMERGENCY MANAGEMENT SYMBOLS OPERATIONS LAW ENFORCEMENT OPERATION SECRET SERVICE SECRET SERVICE EQUIPMENT Framed: F Location of US Secret Service equipment. | N/A |  EFOPDLB---***** | N/A | N/A |
| EMS.OPN.LAWENF.SECSR.SECSRI EMERGENCY MANAGEMENT SYMBOLS OPERATIONS LAW ENFORCEMENT OPERATION SECRET SERVICE SECRET SERVICE INSTALLATION Framed: F Location of US Secret Service facility. | N/A |  EFOPDLC--- H**** | N/A | N/A |
| EMS.OPN.LAWENF.TSA EMERGENCY MANAGEMENT SYMBOLS OPERATIONS LAW ENFORCEMENT OPERATION TSA Framed: F Location of US Transportation Security Administration facility, equipment, or personnel. | N/A |  EFOPDM---***** | N/A | N/A |
| EMS.OPN.LAWENF.TSA.TSAUNT EMERGENCY MANAGEMENT SYMBOLS OPERATIONS LAW ENFORCEMENT OPERATION TSA TSA UNIT Framed: F Location of US Transportation Security Administration personnel. | N/A |  EFOPDMA--- ***** | N/A | N/A |
| EMS.OPN.LAWENF.TSA.TSAEQP EMERGENCY MANAGEMENT SYMBOLS OPERATIONS LAW ENFORCEMENT OPERATION TSA TSA EQUIPMENT Framed: F Location of US Transportation Security Administration equipment. | N/A |  EFOPDMB--- ***** | N/A | N/A |









MIL-STD-2525C
APPENDIX G

TABLE G-VI. Emergency management operations - Continued.

| SYMBOL | UNKNOWN | FRIEND | NEUTRAL | HOSTILE |
|--|--|---|--|--|
| EMS.OPN.LAWENF.TSA.TSAINS EMERGENCY MANAGEMENT SYMBOLS OPERATIONS LAW ENFORCEMENT OPERATION TSA TSA INSTALLATION Framed: F Location of US Transportation Security Administration facility. | N/A |  EFOPDMC--- H**** | N/A | N/A |
| EMS.OPN.LAWENF.CSTGD EMERGENCY MANAGEMENT SYMBOLS OPERATIONS LAW ENFORCEMENT OPERATION COAST GUARD Framed: F Location of Coast Guard facility, equipment, or personnel. |  EUOPDN-----***** |  EFOPDN-----***** |  ENOPDN-----***** |  EHOPDN-----***** |
| EMS.OPN.LAWENF.CSTGD.CSTGDU EMERGENCY MANAGEMENT SYMBOLS OPERATIONS LAW ENFORCEMENT OPERATION COAST GUARD COAST GUARD UNIT Framed: F Location of Coast Guard personnel. |  EUOPDNA--- ***** |  EFOPDNA--- ***** |  ENOPDNA--- ***** |  EHOPDNA--- ***** |
| EMS.OPN.LAWENF.CSTGD.CSTGDE EMERGENCY MANAGEMENT SYMBOLS OPERATIONS LAW ENFORCEMENT OPERATION COAST GUARD COAST GUARD EQUIPMENT Identical to: WAR.SSUF.NMILLAWENV Framed: F Location of Coast Guard equipment. |  SUSPXL-----***** |  SFSPXL-----***** |  SNSPXL-----***** |  SHSPXL-----***** |
| EMS.OPN.LAWENF.CSTGD.CSTGDI EMERGENCY MANAGEMENT SYMBOLS OPERATIONS LAW ENFORCEMENT OPERATION COAST GUARD COAST GUARD INSTALLATION Framed: F Location of Coast Guard facility. |  EUOPDNC--- H**** |  EFOPDNC--- H**** |  ENOPDNC--- H**** |  EHOPDNC--- H**** |





















MIL-STD-2525C
APPENDIX G

TABLE G-VI. Emergency management operations - Continued.

| SYMBOL | UNKNOWN | FRIEND | NEUTRAL | HOSTILE |
|---|--|---|--|--|
| <p>EMS.OPN.LAWENF.USMAR</p> <p>EMERGENCY MANAGEMENT SYMBOLS OPERATIONS LAW ENFORCEMENT OPERATION US MARSHALS SERVICE</p> <p>Framed: F</p> <p>Locations of US Marshals Service facility, equipment, or personnel.</p> | N/A |  <p>EFOPDO----*****</p> | N/A | N/A |
| <p>EMS.OPN.LAWENF.USMAR.USMARU</p> <p>EMERGENCY MANAGEMENT SYMBOLS OPERATIONS LAW ENFORCEMENT OPERATION US MARSHALS SERVICE US MARSHALS SERVICE UNIT</p> <p>Framed: F</p> <p>Location of US Marshals Service personnel.</p> | N/A |  <p>EFOPDOA--- *****</p> | N/A | N/A |
| <p>EMS.OPN.LAWENF.USMAR.USMARE</p> <p>EMERGENCY MANAGEMENT SYMBOLS OPERATIONS LAW ENFORCEMENT OPERATION US MARSHALS SERVICE US MARSHALS SERVICE EQUIPMENT</p> <p>Framed: F</p> <p>Location of US Marshals Service equipment.</p> | N/A |  <p>EFOPDOB--- *****</p> | N/A | N/A |
| <p>EMS.OPN.LAWENF.USMAR.USMARI</p> <p>EMERGENCY MANAGEMENT SYMBOLS OPERATIONS LAW ENFORCEMENT OPERATION US MARSHALS SERVICE US MARSHALS SERVICE INSTALLATION</p> <p>Framed: F</p> <p>Location of US Marshals Service facility.</p> | N/A |  <p>EFOPDOC--- H*****</p> | N/A | N/A |
| <p>EMS.OPN.SNS</p> <p>EMERGENCY MANAGEMENT SYMBOLS OPERATIONS SENSOR</p> <p>Identical to: WAR.GRDTRK.EQT.SNS</p> <p>Framed: F</p> <p>A coordinated activity for the deployment and operation of devices that detect a signal or stimulus.</p> |  <p>SUGPES----*****</p> |  <p>SFGPES----*****</p> |  <p>SNGPES----*****</p> |  <p>SHGPES----*****</p> |










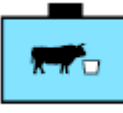



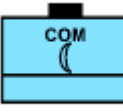


MIL-STD-2525C
APPENDIX G

TABLE G-VI. Emergency management operations - Continued.

| SYMBOL | UNKNOWN | FRIEND | NEUTRAL | HOSTILE |
|---|---|--|---|---|
| <p>EMS.OPN.SNS.BIO</p> <p>EMERGENCY MANAGEMENT SYMBOLS OPERATIONS SENSOR BIOLOGICAL SENSOR</p> <p>Framed: F</p> <p>A device designed to detect the presence of one or more biological substances and to transmit a resulting impulse. (Source: Adapted from the Merriam-Webster Online Dictionary definition of sensor)</p> |  <p>EUOPEA-----*****</p> |  <p>EFOPEA-----*****</p> |  <p>ENOPEA-----*****</p> |  <p>EHOPEA-----*****</p> |
| <p>EMS.OPN.SNS.CML</p> <p>EMERGENCY MANAGEMENT SYMBOLS OPERATIONS SENSOR CHEMICAL SENSOR</p> <p>Framed: F</p> <p>A device designed to detect the presence of one or more chemicals and to transmit a resulting impulse. (Source: Adapted from the Merriam-Webster Online Dictionary definition of sensor)</p> |  <p>EUOPEB-----*****</p> |  <p>EFOPEB-----*****</p> |  <p>ENOPEB-----*****</p> |  <p>EHOPEB-----*****</p> |
| <p>EMS.OPN.SNS.INT</p> <p>EMERGENCY MANAGEMENT SYMBOLS OPERATIONS SENSOR INTRUSION SENSOR</p> <p>Framed: F</p> <p>A device designed to detect breaches of secure facility or area.</p> |  <p>EUOPEC-----*****</p> |  <p>EFOPEC-----*****</p> |  <p>ENOPEC-----*****</p> |  <p>EHOPEC-----*****</p> |
| <p>EMS.OPN.SNS.NUC</p> <p>EMERGENCY MANAGEMENT SYMBOLS OPERATIONS SENSOR NUCLEAR SENSOR</p> <p>Framed: F</p> <p>A device to detect fissile materials used in nuclear energy or weapons and to transmit a resulting impulse.</p> |  <p>EUOPED-----*****</p> |  <p>EFOPED-----*****</p> |  <p>ENOPED-----*****</p> |  <p>EHOPEB-----*****</p> |
| <p>EMS.OPN.SNS.RAD</p> <p>EMERGENCY MANAGEMENT SYMBOLS OPERATIONS SENSOR RADIOLOGICAL SENSOR</p> <p>Framed: F</p> <p>A device used to detect alpha, beta, and gamma radiation.</p> |  <p>EUOPEE-----*****</p> |  <p>EFOPEE-----*****</p> |  <p>ENOPEE-----*****</p> |  <p>EHOPEE-----*****</p> |





















MIL-STD-2525C
APPENDIX G

TABLE G-VII. Infrastructure.

| SYMBOL | IMAGES | | | |
|--|--|--|--|--|
| <p>EMS.INFSTR</p> <p>EMERGENCY MANAGEMENT SYMBOLS INFRASTRUCTURE</p> <p>Feature symbols that indicate basic facilities, services, and installations needed for the functioning of a community or society, such as transportation and communications systems, water and power lines, and public institutions including schools, post offices, and prisons.</p> | N/A | N/A | N/A | N/A |
| <p>EMS.INFSTR.AGFD</p> <p>EMERGENCY MANAGEMENT SYMBOLS INFRASTRUCTURE AGRICULTURE AND FOOD INFRASTRUCTURE</p> <p>Framed: F</p> <p>A part of the infrastructure that is devoted to the production, processing and distribution of agricultural products and foodstuffs.</p> | <p>Unknown</p>  <p>EUFPA----H****</p> | <p>Friend</p>  <p>EFFPA----H****</p> | <p>Neutral</p>  <p>ENFPA----H****</p> | <p>Hostile</p>  <p>EHFPA----H****</p> |
| <p>EMS.INFSTR.AGFD.AGLAB</p> <p>EMERGENCY MANAGEMENT SYMBOLS INFRASTRUCTURE AGRICULTURE AND FOOD INFRASTRUCTURE AGRICULTURAL LABORATORY</p> <p>Framed: F</p> <p>Facility used for scientific research related to farming and farm products.</p> | <p>Unknown</p>  <p>EUFPA--LAB---H****</p> | <p>Friend</p>  <p>EFFPA--LAB---H****</p> | <p>Neutral</p>  <p>ENFPA--LAB---H****</p> | <p>Hostile</p>  <p>EHFPA--LAB---H****</p> |
| <p>EMS.INFSTR.AGFD.AFL</p> <p>EMERGENCY MANAGEMENT SYMBOLS INFRASTRUCTURE AGRICULTURE AND FOOD INFRASTRUCTURE ANIMAL FEEDLOT</p> <p>Framed: F</p> <p>A type of confined animal feeding operation (CAFO) which is usually used for fattening large numbers of cattle or other livestock on grain, byproducts of food processing such as soybean meal or cottonseed meal, or other feed.</p> | <p>Unknown</p>  <p>EUFPA--B---H****</p> | <p>Friend</p>  <p>EFFPA--B---H****</p> | <p>Neutral</p>  <p>ENFPA--B---H****</p> | <p>Hostile</p>  <p>EHFPA--B---H****</p> |
| <p>EMS.INFSTR.AGFD.CFDC</p> <p>EMERGENCY MANAGEMENT SYMBOLS INFRASTRUCTURE AGRICULTURE AND FOOD INFRASTRUCTURE COMMERCIAL FOOD DISTRIBUTION CENTER</p> <p>Framed: F</p> <p>Facilities used for the disbursement of marketable foodstuffs.</p> | <p>Unknown</p>  <p>EUFPA--COM---H****</p> | <p>Friend</p>  <p>EFFPA--COM---H****</p> | <p>Neutral</p>  <p>ENFPA--COM---H****</p> | <p>Hostile</p>  <p>EHFPA--COM---H****</p> |

















MIL-STD-2525C
APPENDIX G

TABLE G-VII. Infrastructure - Continued.

| SYMBOL | IMAGES | | | |
|---|---|---|---|---|
| EMS.INFSTR.AGFD.FRMRNC EMERGENCY MANAGEMENT SYMBOLS INFRASTRUCTURE AGRICULTURE AND FOOD INFRASTRUCTURE FARM/RANCH Framed: F A piece of land on which crops or animals are raised. | Unknown  EUFPAD----H**** | Friend  EFFPAD----H**** | Neutral  ENFPAD----H**** | Hostile  EHFPAD----H**** |
| EMS.INFSTR.AGFD.FPC EMERGENCY MANAGEMENT SYMBOLS INFRASTRUCTURE AGRICULTURE AND FOOD INFRASTRUCTURE FOOD PRODUCTION CENTER Framed: F A facility where foodstuffs are processed. | Unknown  EUFPAE----H**** | Friend  EFFPAE----H**** | Neutral  ENFPAE----H**** | Hostile  EHFPAE----H**** |
| EMS.INFSTR.AGFD.FDRTL EMERGENCY MANAGEMENT SYMBOLS INFRASTRUCTURE AGRICULTURE AND FOOD INFRASTRUCTURE FOOD RETAIL Framed: F Facility where foodstuffs are sold to final consumers. | Unknown  EUFPAF----H**** | Friend  EFFPAF----H**** | Neutral  ENFPAF----H**** | Hostile  EHFPAF----H**** |
| EMS.INFSTR.AGFD.GRSTR EMERGENCY MANAGEMENT SYMBOLS INFRASTRUCTURE AGRICULTURE AND FOOD INFRASTRUCTURE GRAIN STORAGE Framed: F Facility used for the housing of cereal seeds such as corn, wheat, barley, and other items. | Unknown  EUFPAG----H**** | Friend  EFFPAG----H**** | Neutral  ENFPAG----H**** | Hostile  EHFPAG----H**** |
| EMS.INFSTR.BFI EMERGENCY MANAGEMENT SYMBOLS INFRASTRUCTURE BANKING FINANCE AND INSURANCE INFRASTRUCTURE Framed: F Infrastructure devoted to the management of money and other assets and their protection. (Source: modified www.dictionary.com, The American Heritage® Dictionary of the English Language, Fourth Edition) | Unknown  EUFPB-----H**** | Friend  EFFPB-----H**** | Neutral  ENFPB-----H**** | Hostile  EHFPB-----H**** |










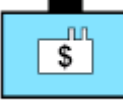
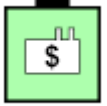









MIL-STD-2525C
APPENDIX G

TABLE G-VII. Infrastructure - Continued.

| SYMBOL | IMAGES | | | |
|---|---|---|---|---|
| <p>EMS.INFSTR.BFLATM</p> <p>EMERGENCY MANAGEMENT SYMBOLS INFRASTRUCTURE BANKING FINANCE AND INSURANCE INFRASTRUCTURE ATM</p> <p>Framed: F</p> <p>An unattended machine commonly located at a bank's exterior that dispenses money when a personal coded card is inserted. (Source: Modified from www.hyperdictionary.com)</p> | <p>Unknown</p>  <p>EUFPBA-----*****</p> | <p>Friend</p>  <p>EFFPBA-----*****</p> | <p>Neutral</p>  <p>ENFPBA-----*****</p> | <p>Hostile</p>  <p>EHFPBA-----*****</p> |
| <p>EMS.INFSTR.BFLBANK</p> <p>EMERGENCY MANAGEMENT SYMBOLS INFRASTRUCTURE BANKING FINANCE AND INSURANCE INFRASTRUCTURE BANK</p> <p>Framed: F</p> <p>A business establishment in which money is kept for saving for commercial purposes or is invested, supplied for loans, or exchanged. (Source: www.dictionary.com, The American Heritage® Dictionary of the English Language, Fourth Edition)</p> | <p>Unknown</p>  <p>EUFPBB----H****</p> | <p>Friend</p>  <p>EFFPBB----H****</p> | <p>Neutral</p>  <p>ENFPBB----H****</p> | <p>Hostile</p>  <p>EHFPBB----H****</p> |
| <p>EMS.INFSTR.BFLBLSTR</p> <p>EMERGENCY MANAGEMENT SYMBOLS INFRASTRUCTURE BANKING FINANCE AND INSURANCE INFRASTRUCTURE BULLION STORAGE</p> <p>Framed: F</p> <p>A facility used to deposit and warehouse gold or silver bars or ingots. (Source: www.hyperdictionary.com, Hybrid definition of "bullion" and "storage")</p> | <p>Unknown</p>  <p>EUFPBC----H****</p> | <p>Friend</p>  <p>EFFPBC----H****</p> | <p>Neutral</p>  <p>ENFPBC----H****</p> | <p>Hostile</p>  <p>EHFPBC----H****</p> |
| <p>EMS.INFSTR.BFLFRB</p> <p>EMERGENCY MANAGEMENT SYMBOLS INFRASTRUCTURE BANKING FINANCE AND INSURANCE INFRASTRUCTURE FEDERAL RESERVE BANK</p> <p>Framed: F</p> <p>One of twelve regional banks that monitor and act as depositories for banks in their region. (Source: www.hyperdictionary.com)</p> | <p>Unknown</p>  <p>EUFPBD----H****</p> | <p>Friend</p>  <p>EFFPBD----H****</p> | <p>Neutral</p>  <p>ENFPBD----H****</p> | <p>Hostile</p>  <p>EHFPBD----H****</p> |














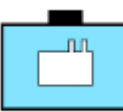






MIL-STD-2525C
APPENDIX G

TABLE G-VII. Infrastructure - Continued.

| SYMBOL | IMAGES | | | |
|--|---|---|---|---|
| <p>EMS.INFSTR.BFLFINEX</p> <p>EMERGENCY MANAGEMENT SYMBOLS INFRASTRUCTURE BANKING FINANCE AND INSURANCE INFRASTRUCTURE FINANCIAL EXCHANGE</p> <p>Framed: F</p> <p>A marketplace in which shares, options and futures on stocks, bonds, commodities, and indexes are traded. (Source: Yahoo! Finance glossary: http://biz.yahoo.com/f/g/ee.html)</p> | <p>Unknown</p>  <p>EUFPBE----H****</p> | <p>Friend</p>  <p>EFFPBE----H****</p> | <p>Neutral</p>  <p>ENFPBE----H****</p> | <p>Hostile</p>  <p>EHFPBE----H****</p> |
| <p>EMS.INFSTR.BFLFSO</p> <p>EMERGENCY MANAGEMENT SYMBOLS INFRASTRUCTURE BANKING FINANCE AND INSURANCE INFRASTRUCTURE FINANCIAL SERVICES OTHER</p> <p>Framed: F</p> <p>A business establishment other than a bank that provides financial or monetary related products and services.</p> | <p>Unknown</p>  <p>EUFPBF----H****</p> | <p>Friend</p>  <p>EFFPBF----H****</p> | <p>Neutral</p>  <p>ENFPBF----H****</p> | <p>Hostile</p>  <p>EHFPBF----H****</p> |
| <p>EMS.INFSTR.CMCL</p> <p>EMERGENCY MANAGEMENT SYMBOLS INFRASTRUCTURE COMMERCIAL INFRASTRUCTURE</p> <p>Framed: F</p> <p>A part of the infrastructure that is devoted to the large-scale buying, selling, and manufacturing of goods and services.</p> | <p>Unknown</p>  <p>EUFPC----H****</p> | <p>Friend</p>  <p>EFFPC----H****</p> | <p>Neutral</p>  <p>ENFPC----H****</p> | <p>Hostile</p>  <p>EHFPC----H****</p> |
| <p>EMS.INFSTR.CMCL.CMLPLN</p> <p>EMERGENCY MANAGEMENT SYMBOLS INFRASTRUCTURE COMMERCIAL INFRASTRUCTURE CHEMICAL PLANT</p> <p>Framed: F</p> <p>An industrial site where chemical substances and/or compounds are produced. (Source: Modified from www.hyperdictionary.com)</p> | <p>Unknown</p>  <p>EUFPCA----H****</p> | <p>Friend</p>  <p>EFFPCA----H****</p> | <p>Neutral</p>  <p>ENFPCA----H****</p> | <p>Hostile</p>  <p>EHFPCA----H****</p> |
| <p>EMS.INFSTR.CMCL.FIRMAN</p> <p>EMERGENCY MANAGEMENT SYMBOLS INFRASTRUCTURE COMMERCIAL INFRASTRUCTURE FIREARMS MANUFACTURER</p> <p>Framed: F</p> <p>A facility devoted to the production of portable weapons such as pistols or rifles that fire ammunition.</p> | <p>Unknown</p>  <p>EUFPCB----H****</p> | <p>Friend</p>  <p>EFFPCB----H****</p> | <p>Neutral</p>  <p>ENFPCB----H****</p> | <p>Hostile</p>  <p>EHFPCB----H****</p> |














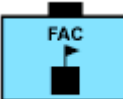


MIL-STD-2525C
APPENDIX G

TABLE G-VII. Infrastructure - Continued.

| SYMBOL | IMAGES | | | |
|---|--|--|--|--|
| <p>EMS.INFSTR.CMCL.FIRRET</p> <p>EMERGENCY MANAGEMENT SYMBOLS INFRASTRUCTURE COMMERCIAL INFRASTRUCTURE FIREARMS RETAILER</p> <p>Framed: F</p> <p>A location where portable weapons such as pistols or rifles that fire ammunition are sold to final consumers.</p> | <p>Unknown</p>  | <p>Friend</p>  | <p>Neutral</p>  | <p>Hostile</p>  |
| <p>EMS.INFSTR.CMCL.HZMTPR</p> <p>EMERGENCY MANAGEMENT SYMBOLS INFRASTRUCTURE COMMERCIAL INFRASTRUCTURE HAZARDOUS MATERIAL PRODUCTION</p> <p>Framed: F</p> <p>A facility where hazardous substances are produced and stored under regulated conditions.</p> | <p>Unknown</p>  | <p>Friend</p>  | <p>Neutral</p>  | <p>Hostile</p>  |
| <p>EMS.INFSTR.CMCL.HZMTST</p> <p>EMERGENCY MANAGEMENT SYMBOLS INFRASTRUCTURE COMMERCIAL INFRASTRUCTURE HAZARDOUS MATERIAL STORAGE</p> <p>Framed: F</p> <p>A facility for storing hazardous materials.</p> | <p>Unknown</p>  | <p>Friend</p>  | <p>Neutral</p>  | <p>Hostile</p>  |
| <p>EMS.INFSTR.CMCL.INDSTE</p> <p>EMERGENCY MANAGEMENT SYMBOLS INFRASTRUCTURE COMMERCIAL INFRASTRUCTURE INDUSTRIAL SITE</p> <p>Framed: F</p> <p>The location of an industrial facility or facilities used for the commercial production and selling of manufactured goods. (Source: www.dictionary.com; The American Heritage® Dictionary of the English Language, Fourth Edition)</p> | <p>Unknown</p>  | <p>Friend</p>  | <p>Neutral</p>  | <p>Hostile</p>  |
| <p>EMS.INFSTR.CMCL.LNDFL</p> <p>EMERGENCY MANAGEMENT SYMBOLS INFRASTRUCTURE COMMERCIAL INFRASTRUCTURE LANDFILL</p> <p>Framed: F</p> <p>An area of land or an excavation in which wastes are placed for permanent disposal. (Link at: http://wildlife-mitigation.tc.faa.gov/(public_html/manuals/glossary.pdf))</p> | <p>Unknown</p>  | <p>Friend</p>  | <p>Neutral</p>  | <p>Hostile</p>  |


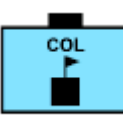
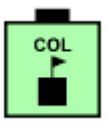










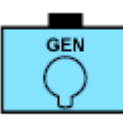






MIL-STD-2525C
APPENDIX G

TABLE G-VII. Infrastructure - Continued.

| SYMBOL | IMAGES | | | |
|---|--|--|--|--|
| <p>EMS.INFSTR.CMCL.RXMFG</p> <p>EMERGENCY MANAGEMENT SYMBOLS INFRASTRUCTURE COMMERCIAL INFRASTRUCTURE PHARMACEUTICAL MANUFACTURER</p> <p>Framed: F</p> <p>A facility where medicinal drugs are mass-produced. (Source: Webster's New World Dictionary; hybrid definition of "pharmaceutical" and "manufacture")</p> | <p>Unknown</p>  <p>EUFPCH----H****</p> | <p>Friend</p>  <p>EFFPCH----H****</p> | <p>Neutral</p>  <p>ENFPCH----H****</p> | <p>Hostile</p>  <p>EHFPCH----H****</p> |
| <p>EMS.INFSTR.CMCL.CHWS</p> <p>EMERGENCY MANAGEMENT SYMBOLS INFRASTRUCTURE COMMERCIAL INFRASTRUCTURE CONTAMINATED HAZARDOUS WASTE SITE</p> <p>Framed: F</p> <p>A location that has been contaminated by hazardous waste and is a candidate for clean-up because it poses a risk to human health and/or the environment. An example in the U.S. is a Superfund Site NPL (National Priorities List). (Source: adapted from Environmental Protection Agency. Link at: http://www.epa.gov)</p> | <p>Unknown</p>  <p>EUFPCI----H****</p> | <p>Friend</p>  <p>EFFPCI----H****</p> | <p>Neutral</p>  <p>ENFPCI----H****</p> | <p>Hostile</p>  <p>EHFPCI----H****</p> |
| <p>EMS.INFSTR.CMCL.TXRLIN</p> <p>EMERGENCY MANAGEMENT SYMBOLS INFRASTRUCTURE COMMERCIAL INFRASTRUCTURE TOXIC RELEASE INVENTORY</p> <p>Framed: F</p> <p>A location that is listed in a publicly available database documenting sites where chemical and toxic waste releases occur.</p> | <p>Unknown</p>  <p>EUFPCJ----H****</p> | <p>Friend</p>  <p>EFFPCJ----H****</p> | <p>Neutral</p>  <p>ENFPCJ----H****</p> | <p>Hostile</p>  <p>EHFPCJ----H****</p> |
| <p>EMS.INFSTR.EDFAC</p> <p>EMERGENCY MANAGEMENT SYMBOLS INFRASTRUCTURE EDUCATIONAL FACILITIES INFRASTRUCTURE</p> <p>Framed: F</p> <p>A part of the infrastructure consisting of architectural facilities and resources used to house activities having to do with teaching and training at all levels.</p> | <p>Unknown</p>  <p>EUFPD-----H****</p> | <p>Friend</p>  <p>EFFPD-----H****</p> | <p>Neutral</p>  <p>ENFPD-----H****</p> | <p>Hostile</p>  <p>EHFPD-----H****</p> |






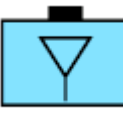














MIL-STD-2525C
APPENDIX G

TABLE G-VII. Infrastructure - Continued.

| SYMBOL | IMAGES | | | |
|--|---|---|---|---|
| <p>EMS.INFSTR.EDFAC.COLUNI</p> <p>EMERGENCY MANAGEMENT SYMBOLS INFRASTRUCTURE EDUCATIONAL FACILITIES INFRASTRUCTURE COLLEGE UNIVERSITY</p> <p>Framed: F</p> <p>An institution of higher learning. (Source: Adapted from Merriam-Webster Online Dictionary definitions of college and university)</p> | <p>Unknown</p>  <p>EUFPDA---H****</p> | <p>Friend</p>  <p>EFFPDA---H****</p> | <p>Neutral</p>  <p>ENFPDA---H****</p> | <p>Hostile</p>  <p>EHPFDA---H****</p> |
| <p>EMS.INFSTR.EDFAC.SCHOOL</p> <p>EMERGENCY MANAGEMENT SYMBOLS INFRASTRUCTURE EDUCATIONAL FACILITIES INFRASTRUCTURE SCHOOL</p> <p>Framed: F</p> <p>A facility for the primary and secondary education of children. (Source: Adapted from Merriam-Webster Online Dictionary definition)</p> | <p>Unknown</p>  <p>EUFPDB---H****</p> | <p>Friend</p>  <p>EFFPDB---H****</p> | <p>Neutral</p>  <p>ENFPDB---H****</p> | <p>Hostile</p>  <p>EHPDB---H****</p> |
| <p>EMS.INFSTR.ENGFAC</p> <p>EMERGENCY MANAGEMENT SYMBOLS INFRASTRUCTURE ENERGY FACILITIES INFRASTRUCTURE</p> <p>Identical to: WAR.GRDTRK.INS.SRUF.EPF</p> <p>Framed: F</p> <p>A part of the infrastructure devoted to the generation and distribution of electrical power.</p> | <p>Unknown</p>  <p>SUGPIUE---H****</p> | <p>Friend</p>  <p>SFGPIUE---H****</p> | <p>Neutral</p>  <p>SNGPIUE---H****</p> | <p>Hostile</p>  <p>SHGPIUE---H****</p> |
| <p>EMS.INFSTR.ENGFAC.GENSTA</p> <p>EMERGENCY MANAGEMENT SYMBOLS INFRASTRUCTURE ENERGY FACILITIES INFRASTRUCTURE GENERATION STATION</p> <p>Framed: F</p> <p>A facility equipped with special equipment used for the production of heat or electricity. (Source: www.hyperdictionary.com, Hybrid definition of generation and "station")</p> | <p>Unknown</p>  <p>EUFPEA---H****</p> | <p>Friend</p>  <p>EFFPEA---H****</p> | <p>Neutral</p>  <p>ENFPEA---H****</p> | <p>Hostile</p>  <p>EHPPEA---H****</p> |
| <p>EMS.INFSTR.ENGFAC.NTLGAS</p> <p>EMERGENCY MANAGEMENT SYMBOLS INFRASTRUCTURE ENERGY FACILITIES INFRASTRUCTURE NATURAL GAS FACILITY</p> <p>Framed: F</p> <p>A facility where heat or electrical energy are produced from the burning of natural gas.</p> | <p>Unknown</p>  <p>EUFPEB---H****</p> | <p>Friend</p>  <p>EFFPEB---H****</p> | <p>Neutral</p>  <p>ENFPEB---H****</p> | <p>Hostile</p>  <p>EHPPEB---H****</p> |


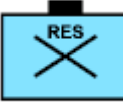



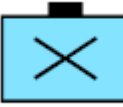














MIL-STD-2525C
APPENDIX G

TABLE G-VII. Infrastructure - Continued.

| SYMBOL | IMAGES | | | |
|---|--|--|--|--|
| <p>EMS.INFSTR.ENGFAC.NUCFAC</p> <p>EMERGENCY MANAGEMENT SYMBOLS INFRASTRUCTURE ENERGY FACILITIES INFRASTRUCTURE NUCLEAR FACILITY</p> <p>Identical to: WAR.GRDTRK.INS.SRUF.EPF.NPT</p> <p>Framed: F</p> <p>A facility where heat or electrical energy is generated using nuclear technology.</p> | <p>Unknown</p>  <p>SUGPIUEN-- H****</p> | <p>Friend</p>  <p>SFGPIUEN-- H****</p> | <p>Neutral</p>  <p>SNGPIUEN-- H****</p> | <p>Hostile</p>  <p>SHGPIUEN-- H****</p> |
| <p>EMS.INFSTR.ENGFAC.PETFAC</p> <p>EMERGENCY MANAGEMENT SYMBOLS INFRASTRUCTURE ENERGY FACILITIES INFRASTRUCTURE PETROLEUM FACILITY</p> <p>Identical to: WAR.GRDTRK.INS.RMP.PGO</p> <p>Framed: F</p> <p>A facility devoted to the processing, refinement, storage, and distribution of petroleum products, such as gasoline, kerosene, petrochemicals, and others.</p> | <p>Unknown</p>  <p>SUGPIRP---H****</p> | <p>Friend</p>  <p>SFGPIRP---H****</p> | <p>Neutral</p>  <p>SNGPIRP---H****</p> | <p>Hostile</p>  <p>SHGPIRP---H****</p> |
| <p>EMS.INFSTR.ENGFAC.PROPNE</p> <p>EMERGENCY MANAGEMENT SYMBOLS INFRASTRUCTURE ENERGY FACILITIES INFRASTRUCTURE PROPANE FACILITY</p> <p>Framed: F</p> <p>A facility used for the processing, containerization, storage, and distribution of propane gas.</p> | <p>Unknown</p>  <p>EUFPEE----H****</p> | <p>Friend</p>  <p>EFFPEE----H****</p> | <p>Neutral</p>  <p>ENFPEE----H****</p> | <p>Hostile</p>  <p>EHFPEE----H****</p> |
| <p>EMS.INFSTR.GVTSTE</p> <p>EMERGENCY MANAGEMENT SYMBOLS INFRASTRUCTURE GOVERNMENT SITE INFRASTRUCTURE</p> <p>Framed: F</p> <p>A part of the infrastructure including buildings and facilities where executive, legislative and/or judicial activities take place.</p> | <p>Unknown</p>  <p>EUFPF----H****</p> | <p>Friend</p>  <p>EFFPF----H****</p> | <p>Neutral</p>  <p>ENFPF----H****</p> | <p>Hostile</p>  <p>EHFPF----H****</p> |
| <p>EMS.INFSTR.MIL</p> <p>EMERGENCY MANAGEMENT SYMBOLS INFRASTRUCTURE MILITARY INFRASTRUCTURE</p> <p>Framed: F</p> <p>A part of the infrastructure devoted to the activities of the major branches of the armed forces, as contrasted to civilian facilities.</p> | <p>Unknown</p>  <p>EUFPG----H****</p> | <p>Friend</p>  <p>EFFPG----H****</p> | <p>Neutral</p>  <p>ENFPG----H****</p> | <p>Hostile</p>  <p>EHFPG----H****</p> |


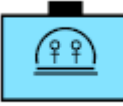







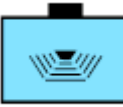







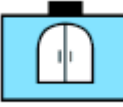






MIL-STD-2525C
APPENDIX G

TABLE G-VII. Infrastructure - Continued.

| SYMBOL | IMAGES | | | |
|--|---|---|---|---|
| <p>EMS.INFSTR.MIL.ARMORY</p> <p>EMERGENCY MANAGEMENT SYMBOLS INFRASTRUCTURE MILITARY INFRASTRUCTURE MILITARY ARMORY</p> <p>Framed: F</p> <p>A military structure where arms and ammunition and other military equipment are manufactured and stored, and also where training is given in the use of weapons. (Source: www.hyperdictionary.com)</p> | <p>Unknown</p>  <p>EUFPGA----H****</p> | <p>Friend</p>  <p>EFFPGA----H****</p> | <p>Neutral</p>  <p>ENFPGA----H****</p> | <p>Hostile</p>  <p>EHFPGA----H****</p> |
| <p>EMS.INFSTR.MIL.MILBF</p> <p>EMERGENCY MANAGEMENT SYMBOLS INFRASTRUCTURE MILITARY INFRASTRUCTURE MILITARY BASE</p> <p>Identical to: WAR.GRDTRK.INS.MILBF</p> <p>Framed: F</p> <p>Installation where military personnel, weapons and supplies are stationed and from which military forces initiate operations. (Source: "Scholastic News military glossary")</p> | <p>Unknown</p>  <p>SUGPIB----H****</p> | <p>Friend</p>  <p>SFGPIB----H****</p> | <p>Neutral</p>  <p>SNGPIB----H****</p> | <p>Hostile</p>  <p>SHGPIB----H****</p> |
| <p>EMS.INFSTR.PSTSRV</p> <p>EMERGENCY MANAGEMENT SYMBOLS INFRASTRUCTURE POSTAL SERVICE INFRASTRUCTURE</p> <p>Framed: F</p> <p>The facilities whereby letters, messages and other parcels are transmitted and delivered via the post office. (Source: Modified from www.hyperdictionary.com)</p> | <p>Unknown</p>  <p>EUFPH----H****</p> | <p>Friend</p>  <p>EFFPH----H****</p> | <p>Neutral</p>  <p>ENFPH----H****</p> | <p>Hostile</p>  <p>EHFPH----H****</p> |
| <p>EMS.INFSTR.PSTSRV.PDC</p> <p>EMERGENCY MANAGEMENT SYMBOLS INFRASTRUCTURE POSTAL SERVICE INFRASTRUCTURE POSTAL DISTRIBUTION CENTER</p> <p>Framed: F</p> <p>A facility where mail is sorted and routed. (Source: USPS webpage description of function)</p> | <p>Unknown</p>  <p>EUFPHA----H****</p> | <p>Friend</p>  <p>EFFPHA----H****</p> | <p>Neutral</p>  <p>ENFPHA----H****</p> | <p>Hostile</p>  <p>EHFPHA----H****</p> |
| <p>EMS.INFSTR.PSTSRV.PO</p> <p>EMERGENCY MANAGEMENT SYMBOLS INFRASTRUCTURE POSTAL SERVICE INFRASTRUCTURE POST OFFICE</p> <p>Framed: F</p> <p>A Postal Service (PS) facility that directly delivers postal services to the public.</p> | <p>Unknown</p>  <p>EUFPHB----H****</p> | <p>Friend</p>  <p>EFFPHB----H****</p> | <p>Neutral</p>  <p>ENFPHB----H****</p> | <p>Hostile</p>  <p>EHFPHB----H****</p> |





















MIL-STD-2525C
APPENDIX G

TABLE G-VII. Infrastructure - Continued.

| SYMBOL | IMAGES | | | |
|--|---|---|---|---|
| <p>EMS.INFSTR.PUBVEN</p> <p>EMERGENCY MANAGEMENT SYMBOLS INFRASTRUCTURE PUBLIC VENUES INFRASTRUCTURE</p> <p>Framed: F</p> <p>A part of the infrastructure related to unrestricted places and events for large gatherings of people.</p> | <p>Unknown</p>  <p>EUFPFI----H****</p> | <p>Friend</p>  <p>EFFPFI----H****</p> | <p>Neutral</p>  <p>ENFPFI----H****</p> | <p>Hostile</p>  <p>EHFPFI----H****</p> |
| <p>EMS.INFSTR.PUBVEN.ENCFAC</p> <p>EMERGENCY MANAGEMENT SYMBOLS INFRASTRUCTURE PUBLIC VENUES INFRASTRUCTURE ENCLOSED FACILITY</p> <p>Framed: F</p> <p>A roofed facility with walls.</p> | <p>Unknown</p>  <p>EUFPPIA----H****</p> | <p>Friend</p>  <p>EFFPIA----H****</p> | <p>Neutral</p>  <p>ENFPPIA----H****</p> | <p>Hostile</p>  <p>EHFPPIA----H****</p> |
| <p>EMS.INFSTR.PUBVEN.OPNFAC</p> <p>EMERGENCY MANAGEMENT SYMBOLS INFRASTRUCTURE PUBLIC VENUES INFRASTRUCTURE OPEN FACILITY</p> <p>Framed: F</p> <p>An open air facility with or without walls, e.g., stadium, parking lot, and others.</p> | <p>Unknown</p>  <p>EUFPPIB----H****</p> | <p>Friend</p>  <p>EFFPIB----H****</p> | <p>Neutral</p>  <p>ENFPPIB----H****</p> | <p>Hostile</p>  <p>EHFPPIB----H****</p> |
| <p>EMS.INFSTR.PUBVEN.RECARE</p> <p>EMERGENCY MANAGEMENT SYMBOLS INFRASTRUCTURE PUBLIC VENUES INFRASTRUCTURE RECREATIONAL AREA</p> <p>Framed: F</p> <p>An area dedicated to rest and relaxation, e.g., parks, picnic areas, walking trails, and others.</p> | <p>Unknown</p>  <p>EUFPIC----H****</p> | <p>Friend</p>  <p>EFFPIC----H****</p> | <p>Neutral</p>  <p>ENFPIC----H****</p> | <p>Hostile</p>  <p>EHFPIC----H****</p> |
| <p>EMS.INFSTR.PUBVEN.RELIG</p> <p>EMERGENCY MANAGEMENT SYMBOLS INFRASTRUCTURE PUBLIC VENUES INFRASTRUCTURE RELIGIOUS INSTITUTION</p> <p>Framed: F</p> <p>Any place of worship where religious services are held or prayers said by congregation loyal to a belief.</p> | <p>Unknown</p>  <p>EUFPID----H****</p> | <p>Friend</p>  <p>EFFPID----H****</p> | <p>Neutral</p>  <p>ENFPID----H****</p> | <p>Hostile</p>  <p>EHFPID----H****</p> |
| <p>EMS.INFSTR.SPCNDS</p> <p>EMERGENCY MANAGEMENT SYMBOLS INFRASTRUCTURE SPECIAL NEEDS INFRASTRUCTURE</p> <p>Framed: F</p> <p>A part of the infrastructure devoted to serving people who have specific needs, such as those associated with disabilities.</p> | <p>Unknown</p>  <p>EUFPJ----H****</p> | <p>Friend</p>  <p>EFFPJ----H****</p> | <p>Neutral</p>  <p>ENFPJ----H****</p> | <p>Hostile</p>  <p>EHFPJ----H****</p> |






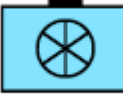










MIL-STD-2525C
APPENDIX G

TABLE G-VII. Infrastructure - Continued.

| SYMBOL | IMAGES | | | |
|---|---|---|---|---|
| <p>EMS.INFSTR.SPCNDS.ADLTDC</p> <p>EMERGENCY MANAGEMENT SYMBOLS INFRASTRUCTURE SPECIAL NEEDS INFRASTRUCTURE ADULT DAY CARE</p> <p>Framed: F</p> <p>A non-residential facility that provides supervision and assisted living services to adults, typically during the daylight hours.</p> | <p>Unknown</p>  <p>EUFPPJA----H****</p> | <p>Friend</p>  <p>EFFPJA----H****</p> | <p>Neutral</p>  <p>ENFPJA----H****</p> | <p>Hostile</p>  <p>EHFPJA----H****</p> |
| <p>EMS.INFSTR.SPCNDS.CHLDDC</p> <p>EMERGENCY MANAGEMENT SYMBOLS INFRASTRUCTURE SPECIAL NEEDS INFRASTRUCTURE CHILD DAY CARE</p> <p>Framed: F</p> <p>Facility for providing daytime training, supervision, recreation, and often medical services for children of preschool age.</p> | <p>Unknown</p>  <p>EUFPPJB----H****</p> | <p>Friend</p>  <p>EFFPJB----H****</p> | <p>Neutral</p>  <p>ENFPJB----H****</p> | <p>Hostile</p>  <p>EHFPJB----H****</p> |
| <p>EMS.INFSTR.SPCNDS.ELDERC</p> <p>EMERGENCY MANAGEMENT SYMBOLS INFRASTRUCTURE SPECIAL NEEDS INFRASTRUCTURE ELDER CARE</p> <p>Framed: F</p> <p>Facility that provides full-time care for the elderly, such as a nursing home or residential assisted living facility.</p> | <p>Unknown</p>  <p>EUFPPJC----H****</p> | <p>Friend</p>  <p>EFFPJC----H****</p> | <p>Neutral</p>  <p>ENFPJC----H****</p> | <p>Hostile</p>  <p>EHFPJC----H****</p> |
| <p>EMS.INFSTR.TELCOM</p> <p>EMERGENCY MANAGEMENT SYMBOLS INFRASTRUCTURE TELECOMMUNICATIONS INFRASTRUCTURE</p> <p>Framed: F</p> <p>A part of the infrastructure devoted to the transmission of messages, as by telegraph, cable, telephone, radio, television, or computer.</p> | <p>Unknown</p>  <p>EUFPPK----H****</p> | <p>Friend</p>  <p>EFFPK----H****</p> | <p>Neutral</p>  <p>ENFPK----H****</p> | <p>Hostile</p>  <p>EHFPK----H****</p> |
| <p>EMS.INFSTR.TELCOM.TCF</p> <p>EMERGENCY MANAGEMENT SYMBOLS INFRASTRUCTURE TELECOMMUNICATIONS INFRASTRUCTURE TELECOMMUNICATIONS FACILITY</p> <p>Identical to: WAR.GRDTRK.INS.SRUF.TCF</p> <p>Framed: F</p> <p>Any facility housing telecommunications equipment, studios, control rooms, or personnel.</p> | <p>Unknown</p>  <p>SUGPIUT---H****</p> | <p>Friend</p>  <p>SFGPIUT---H****</p> | <p>Neutral</p>  <p>SNGPIUT---H****</p> | <p>Hostile</p>  <p>SHGPIUT---H****</p> |



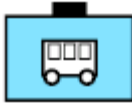







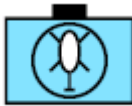


MIL-STD-2525C
APPENDIX G

TABLE G-VII. Infrastructure - Continued.

| SYMBOL | IMAGES | | | |
|--|--|---|--|--|
| <p>EMS.INFSTR.TELCOM.TCTWR</p> <p>EMERGENCY MANAGEMENT SYMBOLS INFRASTRUCTURE TELECOMMUNICATIONS INFRASTRUCTURE TELECOMMUNICATIONS TOWER</p> <p>Framed: F</p> <p>Any structure that is designed and constructed primarily for the purpose of supporting one or more antennas for telephone, radio and similar communication purposes.</p> | <p>Unknown</p>  <p>EUFPKB---H****</p> | <p>Friend</p>  <p>EFFPKB---H****</p> | <p>Neutral</p>  <p>ENFPKB---H****</p> | <p>Hostile</p>  <p>EHFPKB---H****</p> |
| <p>EMS.INFSTR.TSP</p> <p>EMERGENCY MANAGEMENT SYMBOLS INFRASTRUCTURE TRANSPORTATION INFRASTRUCTURE</p> <p>Identical to: WAR.GRDTRK.INS.TSPF</p> <p>Framed: F</p> <p>A part of the infrastructure devoted to the movement of passengers and goods.</p> | <p>Unknown</p>  <p>SUGPIT---H****</p> | <p>Friend</p>  <p>SFGPIT---H****</p> | <p>Neutral</p>  <p>SNGPIT---H****</p> | <p>Hostile</p>  <p>SHGPIT---H****</p> |
| <p>EMS.INFSTR.TSP.ATCF</p> <p>EMERGENCY MANAGEMENT SYMBOLS INFRASTRUCTURE TRANSPORTATION INFRASTRUCTURE AIR TRAFFIC CONTROL FACILITY</p> <p>Framed: F</p> <p>A facility operated by appropriate authority to promote the safe, orderly and expeditious flow of air traffic. (Source: The Federal Aviation Administration glossary; link at: http://www.fly.faa.gov/Products/Glossary_of_Terms/glossary_of_terms.html)</p> | <p>Unknown</p>  <p>EUFPLA---H****</p> | <p>Friend</p>  <p>EFFPLA---H****</p> | <p>Neutral</p>  <p>ENFPLA---H****</p> | <p>Hostile</p>  <p>EHFPLA---H****</p> |
| <p>EMS.INFSTR.TSP.AIRPT</p> <p>EMERGENCY MANAGEMENT SYMBOLS INFRASTRUCTURE TRANSPORTATION INFRASTRUCTURE AIRPORT</p> <p>Identical to: WAR.GRDTRK.INS.MILBF.AB</p> <p>Framed: F</p> <p>An area of land or other hard surface, excluding water, that is used or intended to be used for the landing and takeoff of aircraft, and includes its buildings and facilities, if any. (Source: The Federal Aviation Administration glossary; link at: http://wildlifemitigation.tc.faa.gov/public_html/manuals/glossary.pdf)</p> | <p>Unknown</p>  <p>SUGPIBA--- H****</p> | <p>Friend</p>  <p>SFGPIBA---H****</p> | <p>Neutral</p>  <p>SNGPIBA--- H****</p> | <p>Hostile</p>  <p>SHGPIBA--- H****</p> |



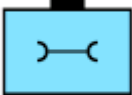
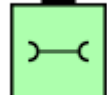









MIL-STD-2525C
APPENDIX G

TABLE G-VII. Infrastructure - Continued.

| SYMBOL | IMAGES | | | |
|---|---|--|--|--|
| <p>EMS.INFSTR.TSP.BRG</p> <p>EMERGENCY MANAGEMENT SYMBOLS INFRASTRUCTURE TRANSPORTATION INFRASTRUCTURE BRIDGE</p> <p>Identical to: TACGRP.MOBSU.OBSTBP.CSGSTE.BRG</p> <p>Framed: UF</p> <p>A structure built over a gap to connect and maintain transportation flow between either sides of the gap. (Source: Modified from Webster's New World Dictionary)</p> | <p>Symbol</p>  <p>G*MPBCB--- ****X</p> | <p>N/A</p> | <p>N/A</p> | <p>N/A</p> |
| <p>EMS.INFSTR.TSP.BSTN</p> <p>EMERGENCY MANAGEMENT SYMBOLS INFRASTRUCTURE TRANSPORTATION INFRASTRUCTURE BUS STATION</p> <p>Framed: F</p> <p>A terminal that serves bus passengers. (Source: www.hyperdictionary.com)</p> | <p>Unknown</p>  <p>EUFPD---H****</p> | <p>Friend</p>  <p>EFFPD---H****</p> | <p>Neutral</p>  <p>ENFPD---H****</p> | <p>Hostile</p>  <p>EHFPD---H****</p> |
| <p>EMS.INFSTR.TSP.FRYTRM</p> <p>EMERGENCY MANAGEMENT SYMBOLS INFRASTRUCTURE TRANSPORTATION INFRASTRUCTURE FERRY TERMINAL</p> <p>Framed: F</p> <p>A terminal that serves a boat line or lines devoted to carrying vehicles and passengers.</p> | <p>Unknown</p>  <p>EUFPLE---H****</p> | <p>Friend</p>  <p>EFFPLE---H****</p> | <p>Neutral</p>  <p>ENFPLE---H****</p> | <p>Hostile</p>  <p>EHFPLE---H****</p> |
| <p>EMS.INFSTR.TSP.HLS</p> <p>EMERGENCY MANAGEMENT SYMBOLS INFRASTRUCTURE TRANSPORTATION INFRASTRUCTURE HELICOPTER LANDING SITE</p> <p>Framed: F</p> <p>A site within a landing zone that contains one or more points for helicopters to land. (Source: Dennis J. Reimer Training and Doctrine Digital Library, military terms glossary. Link at: http://www.adtdl.army.mil/cgi-bin/atdl.dll/fm/3-21.38/gloss.htm)</p> | <p>Unknown</p>  <p>EUFPLE---H****</p> | <p>Friend</p>  <p>EFFPLE---H****</p> | <p>Neutral</p>  <p>ENFPLE---H****</p> | <p>Hostile</p>  <p>EHFPLE---H****</p> |











MIL-STD-2525C
APPENDIX G

TABLE G-VII. Infrastructure - Continued.

| SYMBOL | IMAGES | | | |
|---|--|---|--|--|
| <p>EMS.INFSTR.TSP.LCK</p> <p>EMERGENCY MANAGEMENT SYMBOLS INFRASTRUCTURE TRANSPORTATION INFRASTRUCTURE LOCK</p> <p>Identical to: METOC.OCA.MMD.LCK</p> <p>Framed: UF</p> <p>An enclosed part of a canal or river equipped with gates for raising or lowering the level of water so that boats and other vessels may pass. (Source: Modified from Webster's New World Dictionary)</p> | <p>Symbol</p>  <p>WOS-ML----P----</p> | <p>N/A</p> | <p>N/A</p> | <p>N/A</p> |
| <p>EMS.INFSTR.TSP.MAINTF</p> <p>EMERGENCY MANAGEMENT SYMBOLS INFRASTRUCTURE TRANSPORTATION INFRASTRUCTURE MAINTENANCE FACILITY</p> <p>Framed: F</p> <p>A facility where vehicles, machines or any other mechanical devices are serviced for inspection or repair. (Source: Modified from www.hyperdictionary.com)</p> | <p>Unknown</p>  <p>EUFPLH----H****</p> | <p>Friend</p>  <p>EFFPLH----H****</p> | <p>Neutral</p>  <p>ENFPLH----H****</p> | <p>Hostile</p>  <p>EHFPLH----H****</p> |
| <p>EMS.INFSTR.TSP.SP</p> <p>EMERGENCY MANAGEMENT SYMBOLS INFRASTRUCTURE TRANSPORTATION INFRASTRUCTURE PORT</p> <p>Identical to: WAR.GRDTRK.INS.MILBF.SP</p> <p>Framed: F</p> <p>A terminal located on a waterway with facilities for loading and unloading ships and other vessels. (Source: www.dictionary.com, The American Heritage® Dictionary of the English Language, Fourth Edition)</p> | <p>Unknown</p>  <p>SUGPIBN--- H****</p> | <p>Friend</p>  <p>SFGPIBN---H****</p> | <p>Neutral</p>  <p>SNGPIBN--- H****</p> | <p>Hostile</p>  <p>SHGPIBN--- H****</p> |
| <p>EMS.INFSTR.TSP.RLSTN</p> <p>EMERGENCY MANAGEMENT SYMBOLS INFRASTRUCTURE TRANSPORTATION INFRASTRUCTURE RAIL STATION</p> <p>Framed: F</p> <p>A terminal where tracked transport vehicles or trains load and/or unload passengers or goods. (Source: www.hyperdictionary.com, modified definition from depot)</p> | <p>Unknown</p>  <p>EUFPLJ----H****</p> | <p>Friend</p>  <p>EFFPLJ----H****</p> | <p>Neutral</p>  <p>ENFPLJ----H****</p> | <p>Hostile</p>  <p>EHFPLJ----H****</p> |







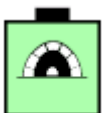


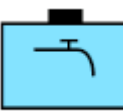






MIL-STD-2525C
APPENDIX G

TABLE G-VII. Infrastructure - Continued.

| SYMBOL | IMAGES | | | |
|--|--|---|--|--|
| <p>EMS.INFSTR.TSP.RSTSTP</p> <p>EMERGENCY MANAGEMENT SYMBOLS INFRASTRUCTURE TRANSPORTATION INFRASTRUCTURE REST STOP</p> <p>Framed: F</p> <p>A roadside facility at which motorists may purchase refreshments, use restrooms and/or acquire area information.</p> | <p>Unknown</p>  <p>EUFPLK----H****</p> | <p>Friend</p>  <p>EFFPLK----H****</p> | <p>Neutral</p>  <p>ENFPLK----H****</p> | <p>Hostile</p>  <p>EHFPLK----H****</p> |
| <p>EMS.INFSTR.TSP.ANCRG</p> <p>EMERGENCY MANAGEMENT SYMBOLS INFRASTRUCTURE TRANSPORTATION INFRASTRUCTURE SHIP ANCHORAGE</p> <p>Identical to: METOC.OCA.HYDGRY.PRTHBR.PRT.ANCRG1</p> <p>Framed: UF</p> <p>A location suitable for securely anchoring ships and other vessels. (Source: www.dictionary.com, Webster's Revised Unabridged Dictionary, © 1996, 1998 MICRA, Inc.)</p> | <p>Symbol</p>  <p>WOS-HPBA--P----</p> | <p>N/A</p> | <p>N/A</p> | <p>N/A</p> |
| <p>EMS.INFSTR.TSP.TOLLF</p> <p>EMERGENCY MANAGEMENT SYMBOLS INFRASTRUCTURE TRANSPORTATION INFRASTRUCTURE TOLL FACILITY</p> <p>Framed: F</p> <p>A gate or booth at which money is collected before and/or after motorists enter or exit a toll road (turnpike). (Source: Modified from Webster's New World Dictionary)</p> | <p>Unknown</p>  <p>EUFPLM---- H****</p> | <p>Friend</p>  <p>EFFPLM----H****</p> | <p>Neutral</p>  <p>ENFPLM---- H****</p> | <p>Hostile</p>  <p>EHFPLM---- H****</p> |
| <p>EMS.INFSTR.TSP.TCP</p> <p>EMERGENCY MANAGEMENT SYMBOLS INFRASTRUCTURE TRANSPORTATION INFRASTRUCTURE TRAFFIC CONTROL POINT</p> <p>Identical to: TACGRP.CSS.PNT.TCP</p> <p>Framed: UF</p> <p>The location of absolute signals controlled by an operator to regulate and maintain transportation flow.</p> | <p>Symbol</p>  <p>G*SPPO----****X</p> | <p>N/A</p> | <p>N/A</p> | <p>N/A</p> |


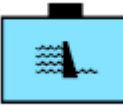











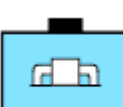






MIL-STD-2525C
APPENDIX G

TABLE G-VII. Infrastructure - Continued.

| SYMBOL | IMAGES | | | |
|--|---|---|---|---|
| <p>EMS.INFSTR.TSP.TIF</p> <p>EMERGENCY MANAGEMENT SYMBOLS INFRASTRUCTURE TRANSPORTATION INFRASTRUCTURE TRAFFIC INSPECTION FACILITY</p> <p>Framed: F</p> <p>A facility equipped to conduct formal inspections of vehicles.</p> | <p>Unknown</p>  <p>EUFPLO----H****</p> | <p>Friend</p>  <p>EFFPLO----H****</p> | <p>Neutral</p>  <p>ENFPLO----H****</p> | <p>Hostile</p>  <p>EHFPLO----H****</p> |
| <p>EMS.INFSTR.TSP.TNL</p> <p>EMERGENCY MANAGEMENT SYMBOLS INFRASTRUCTURE TRANSPORTATION INFRASTRUCTURE TUNNEL</p> <p>Framed: F</p> <p>An artificial passage or archway for conducting canals or railroads under elevated ground; for the formation of roads under rivers or canals; and the construction of sewers, drains, and the like.</p> | <p>Unknown</p>  <p>EUFPPL----H****</p> | <p>Friend</p>  <p>EFFPLP----H****</p> | <p>Neutral</p>  <p>ENFPPL----H****</p> | <p>Hostile</p>  <p>EHFPPL----H****</p> |
| <p>EMS.INFSTR.WS</p> <p>EMERGENCY MANAGEMENT SYMBOLS INFRASTRUCTURE WATER SUPPLY INFRASTRUCTURE</p> <p>Identical to: WAR.GRDTRK.INS.SRUF.PWS</p> <p>Framed: F</p> <p>A part of the infrastructure devoted to the storage, disinfection, filtration and provision of drinking water to the consumer/community by means of pipelines, pumps, water towers, wells and other appurtenances. (Source: County of Maui (Hawaii) Water Supply glossary. Link at: http://mauiwater.org/glossary.html. Hybrid definition of water system and treated water)</p> | <p>Unknown</p>  <p>SUGPIUP---H****</p> | <p>Friend</p>  <p>SFGPIUP---H****</p> | <p>Neutral</p>  <p>SNGPIUP---H****</p> | <p>Hostile</p>  <p>SHGPIUP---H****</p> |
| <p>EMS.INFSTR.WS.CV</p> <p>EMERGENCY MANAGEMENT SYMBOLS INFRASTRUCTURE WATER SUPPLY INFRASTRUCTURE CONTROL VALVE</p> <p>Framed: F</p> <p>A valve that regulates the flow or pressure of a fluid. (Source: Valve World glossary, definition of control valve. Link at: http://www.valveworld.net/glossary/index.asp)</p> | <p>Unknown</p>  <p>EUFPMA-----</p> | <p>Friend</p>  <p>EFFPMA-----</p> | <p>Neutral</p>  <p>ENFPMA-----</p> | <p>Hostile</p>  <p>EHFPMA-----</p> |










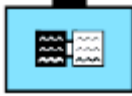


MIL-STD-2525C
APPENDIX G

TABLE G-VII. Infrastructure - Continued.

| SYMBOL | IMAGES | | | |
|---|--|---|--|--|
| <p>EMS.INFSTR.WS.DAM</p> <p>EMERGENCY MANAGEMENT SYMBOLS INFRASTRUCTURE WATER SUPPLY INFRASTRUCTURE DAM</p> <p>Framed: F</p> <p>A barrier constructed across a waterway to control the flow or raise the level of water. (Source: www.dictionary.com, The American Heritage® Dictionary of the English Language, Fourth Edition)</p> | <p>Unknown</p>  <p>EUFPMB---- H****</p> | <p>Friend</p>  <p>EFFPMB----H****</p> | <p>Neutral</p>  <p>ENFPMB---- H****</p> | <p>Hostile</p>  <p>EHFPMB---- H****</p> |
| <p>EMS.INFSTR.WS.DO</p> <p>EMERGENCY MANAGEMENT SYMBOLS INFRASTRUCTURE WATER SUPPLY INFRASTRUCTURE DISCHARGE OUTFALL</p> <p>Framed: F</p> <p>The location where effluent is released into a larger body of water.</p> | <p>Unknown</p>  <p>EUFPMC-----</p> | <p>Friend</p>  <p>EFFPMC-----</p> | <p>Neutral</p>  <p>ENFPMC-----</p> | <p>Hostile</p>  <p>EHFPMC-----</p> |
| <p>EMS.INFSTR.WS.GWWELL</p> <p>EMERGENCY MANAGEMENT SYMBOLS INFRASTRUCTURE WATER SUPPLY INFRASTRUCTURE GROUND WATER WELL</p> <p>Framed: F</p> <p>An artificial excavation drilled into the ground for the purposes of withdrawing water from underground aquifers. (Source: Modified from the USGS Water Science glossary. Link at: http://ga.water.usgs.gov/edu/dictionary.html.)</p> | <p>Unknown</p>  <p>EUFPMD---- H****</p> | <p>Friend</p>  <p>EFFPMD----H****</p> | <p>Neutral</p>  <p>ENFPMD---- H****</p> | <p>Hostile</p>  <p>EHFPMD---- H****</p> |
| <p>EMS.INFSTR.WS.PMPSTN</p> <p>EMERGENCY MANAGEMENT SYMBOLS INFRASTRUCTURE WATER SUPPLY INFRASTRUCTURE PUMPING STATION</p> <p>Framed: F</p> <p>A facility containing equipment designed to withdraw or transfer water.</p> | <p>Unknown</p>  <p>EUFPME---- H****</p> | <p>Friend</p>  <p>EFFPME----H****</p> | <p>Neutral</p>  <p>ENFPME---- H****</p> | <p>Hostile</p>  <p>EHFPME---- H****</p> |
| <p>EMS.INFSTR.WS.RSVR</p> <p>EMERGENCY MANAGEMENT SYMBOLS INFRASTRUCTURE WATER SUPPLY INFRASTRUCTURE RESERVOIR</p> <p>Framed: F</p> <p>A natural or artificial pond or lake used for the storage and regulation of water.</p> | <p>Unknown</p>  <p>EUFPMF----H****</p> | <p>Friend</p>  <p>EFFPMF----H****</p> | <p>Neutral</p>  <p>ENFPMF----H****</p> | <p>Hostile</p>  <p>EHFPMF----H****</p> |

MIL-STD-2525C
APPENDIX G

TABLE G-VII. Infrastructure - Continued.

| SYMBOL | IMAGES | | | |
|--|--|---|--|--|
| <p>EMS.INFSTR.WS.STRTWR</p> <p>EMERGENCY MANAGEMENT SYMBOLS INFRASTRUCTURE WATER SUPPLY INFRASTRUCTURE STORAGE TOWER</p> <p>Framed: F</p> <p>A large container used to store and distribute water.</p> | <p>Unknown</p>  <p>EUFPMG---- H****</p> | <p>Friend</p>  <p>EFFPMG----H****</p> | <p>Neutral</p>  <p>ENFPMG---- H****</p> | <p>Hostile</p>  <p>EHFPMG---- H****</p> |
| <p>EMS.INFSTR.WS.SWI</p> <p>EMERGENCY MANAGEMENT SYMBOLS INFRASTRUCTURE WATER SUPPLY INFRASTRUCTURE SURFACE WATER INTAKE</p> <p>Framed: F</p> <p>A pipe or other collector through which water is taken from sources that are naturally open to the atmosphere, including rivers, lakes, reservoirs, ponds, streams, impoundments, seas, estuaries, wetlands, and precipitation runoff.</p> | <p>Unknown</p>  <p>EUFPMH---- H****</p> | <p>Friend</p>  <p>EFFPMH----H****</p> | <p>Neutral</p>  <p>ENFPMH---- H****</p> | <p>Hostile</p>  <p>EHFPMH---- H****</p> |
| <p>EMS.INFSTR.WS.WH20TF</p> <p>EMERGENCY MANAGEMENT SYMBOLS INFRASTRUCTURE WATER SUPPLY INFRASTRUCTURE WASTEWATER TREATMENT FACILITY</p> <p>Framed: F</p> <p>A facility designed to receive wastewater from domestic or industrial sources and to remove materials that damage water quality and threaten public health and safety when discharged into receiving streams or bodies of water. (Source: USGS Water Science glossary. Link at: http://ga.water.usgs.gov/edu/dictionary.html.)</p> | <p>Unknown</p>  <p>EUFPMI----H****</p> | <p>Friend</p>  <p>EFFPMI----H****</p> | <p>Neutral</p>  <p>ENFPMI----H****</p> | <p>Hostile</p>  <p>EHFPMI----H****</p> |

MIL-STD-2525C
APPENDIX G

TABLE G-VIII. Cross-reference between ANSI 415:2006 and MIL-STD-2525 symbols.

| ANSI ID/NAME | 2525 EMS SYMBOL | RELATIONSHIP | 2525 SYMBOL (SHORT NAME) | 2525 SYMBOL (LONG NAME) |
|------------------------------------|-------------------------|-----------------|--------------------------|--|
| B.1.1 / Civil Disturbance Incident | EMS.INCDNT.CVDIS | New Symbol | | |
| B.1.2 / Civil Demonstration | EMS.INCDNT.CVDIS.DEMO | Identical to | STBOPS.OPN.DEMO | STABILITY OPERATIONS (SO) OPERATIONS DEMONSTRATION |
| B.1.3 / Civil Displaced Population | EMS.INCDNT.CVDIS.DISPOP | Identical to | STBOPS.ITM.RFG | STABILITY OPERATIONS (SO) ITEMS REFUGEES |
| B.1.4 / Civil Rioting | EMS.INCDNT.CVDIS.CVRIOT | New Symbol | | |
| B.1.5 / Criminal Activity Incident | EMS.INCDNT.CRMACT | New Symbol | | |
| B.1.6 / Bomb Threat | EMS.INCDNT.CRMACT.BMTHT | Similar to | STBOPS.VIOATY.BM | STABILITY OPERATIONS (SO) VIOLENT ACTIVITIES (DEATH CAUSING) BOMB/BOMBING |
| B.1.7 / Bomb | EMS.INCDNT.CRMACT.BM | Identical to | STBOPS.VIOATY.BM | STABILITY OPERATIONS (SO) VIOLENT ACTIVITIES (DEATH CAUSING) BOMB/BOMBING |
| B.1.8 / Explosion | EMS.INCDNT.CRMACT.EXPLN | Similar to | STBOPS.BIOATY.BM | STABILITY OPERATIONS (SO) VIOLENT ACTIVITIES (DEATH CAUSING) BOMB/BOMBING |
| B.1.9 / Looting | EMS.INCDNT.CRMACT.LOOT | Sub-type of | STBOPS.ITM.VRLRPS | STABILITY OPERATIONS (SO) ITEMS VANDALISM /LOOT/RANSACK/PLUNDER/SACK |
| B.1.10 / Poisoning | EMS.INCDNT.CRMACT.PSNG | Identical to | STBOPS.VIOATY.PSNG | STABILITY OPERATIONS (SO) VIOLENT ACTIVITIES (DEATH CAUSING) POISONING |
| B.1.11 / Shooting | EMS.INCDNT.CRMACT.SHTG | New Symbol | | |
| B.1.11 / Shooting | EMS.INCDNT.CRMACT.SHTG | Generic type of | STBOPS.VIOATY.DBS | STABILITY OPERATIONS (SO) VIOLENT ACTIVITIES (DEATH CAUSING) DRIVE-BY-SHOOTING |
| B.1.11 / Shooting | EMS.INCDNT.CRMACT.SHTG | Generic type of | STBOPS.VIOATY.SPG | STABILITY OPERATIONS (SO) VIOLENT ACTIVITIES (DEATH CAUSING) SNIPING |
| B.1.12 / Fire Incident | EMS.INCDNT.FIRE | Similar to | STBOPS.VIOATY.ASN | STABILITY OPERATIONS (SO) VIOLENT ACTIVITIES (DEATH CAUSING) ARSON/FIRE |
| B.1.13 / Hot Spot | EMS.INCDNT.FIRE.HTSPT | Similar to | STBOPS.VIOATY.ASN | STABILITY OPERATIONS (SO) VIOLENT ACTIVITIES (DEATH CAUSING) ARSON/FIRE |
| B.1.14 / Non-residential Fire | EMS.INCDNT.FIRE.NRES | Similar to | STBOPS.VIOATY.ASN | STABILITY OPERATIONS (SO) VIOLENT ACTIVITIES (DEATH CAUSING) ARSON/FIRE |

MIL-STD-2525C
APPENDIX G

TABLE G-VIII. Cross-reference between ANSI 415:2006 and MIL-STD-2525 symbols - Continued.

| ANSI ID/NAME | 2525 EMS SYMBOL | RELATIONSHIP | 2525 SYMBOL (SHORT NAME) | 2525 SYMBOL (LONG NAME) |
|--------------------------------------|--------------------------|--------------|----------------------------------|--|
| B.1.15 / Origin (of fire) | EMS.INCDNT.FIRE.ORG | Similar to | STBOPS.VIOATY.ASN | STABILITY OPERATIONS (SO) VIOLENT ACTIVITIES (DEATH CAUSING) ARSON/FIRE |
| B.1.16 / Residential Fire | EMS.INCDNT.FIRE.RES | Similar to | STBOPS.VIOATY.ASN | STABILITY OPERATIONS (SO) VIOLENT ACTIVITIES (DEATH CAUSING) ARSON/FIRE |
| B.1.17 / School Fire | EMS.INCDNT.FIRE.SCH | Similar to | STBOPS.VIOATY.ASN | STABILITY OPERATIONS (SO) VIOLENT ACTIVITIES (DEATH CAUSING) ARSON/FIRE |
| B.1.18 / Smoke | EMS.INCDNT.FIRE.SMK | Similar to | STBOPS.VIOATY.ASN | STABILITY OPERATIONS (SO) VIOLENT ACTIVITIES (DEATH CAUSING) ARSON/FIRE |
| B.1.19 / Special Needs Fire | EMS.INCDNT.FIRE.SPND | Similar to | STBOPS.VIOATY.ASN | STABILITY OPERATIONS (SO) VIOLENT ACTIVITIES (DEATH CAUSING) ARSON/FIRE |
| B.1.20 / Wild Fire | EMS.INCDNT.FIRE.WLD | Similar to | STBOPS.VIOATY.ASN | STABILITY OPERATIONS (SO) VIOLENT ACTIVITIES (DEATH CAUSING) ARSON/FIRE |
| B.1.21 / Hazardous Material Incident | EMS.INCDNT.HAZMAT | New Symbol | | |
| B.1.22 / Chemical Agent | EMS.INCDNT.HAZMAT.CHMAGT | Similar to | TACGRP.MOBSU.CBRN.REEVNT.C ML | TACTICAL GRAPHICS MOBILITY/SURVIVABILITY CHEMICAL, BIOLOGICAL, RADIOLOGICAL, AND NUCLEAR RELEASE EVENTS CHEMICAL |
| B.1.23 / Corrosive Material | EMS.INCDNT.HAZMAT.CORMTL | New Symbol | | |
| B.1.24 / Hazardous When Wet | EMS.INCDNT.HAZMAT.WHWET | New Symbol | | |
| B.1.25 / Explosive | EMS.INCDNT.HAZMAT.EXPLV | New Symbol | | |
| B.1.26 / Flammable Gas | EMS.INCDNT.HAZMAT.FLGAS | New Symbol | | |
| B.1.27 / Flammable Liquid | EMS.INCDNT.HAZMAT.FLLIQ | New Symbol | | |
| B.1.28 / Flammable Solid | EMS.INCDNT.HAZMAT.FLSLD | New Symbol | | |
| B.1.29 / Non-Flammable Gas | EMS.INCDNT.HAZMAT.NFLGAS | New Symbol | | |
| B.1.30 / Organic Peroxide | EMS.INCDNT.HAZMAT.ORGPER | New Symbol | | |
| B.1.31 / Oxidizer | EMS.INCDNT.HAZMAT.OXDZR | New Symbol | | |
| B.1.32 / Radioactive Material | EMS.INCDNT.HAZMAT.RADMTL | Similar to | TACGRP.MOBSU.CBRN.RADA | TACTICAL GRAPHICS MOBILITY/SURVIVABILITY CHEMICAL, BIOLOGICAL, RADIOLOGICAL, AND NUCLEAR RADIOACTIVE AREA |
| B.1.33 / Spontaneously Combustible | EMS.INCDNT.HAZMAT.SPCMB | New Symbol | | |
| B.1.34 / Toxic Gas | EMS.INCDNT.HAZMAT.TXGAS | New Symbol | | |

MIL-STD-2525C
APPENDIX G

TABLE G-VIII. Cross-reference between ANSI 415:2006 and MIL-STD-2525 symbols - Continued.

| ANSI ID/NAME | 2525 EMS SYMBOL | RELATIONSHIP | 2525 SYMBOL (SHORT NAME) | 2525 SYMBOL (LONG NAME) |
|-------------------------------|--------------------------|--------------|----------------------------------|---|
| B.1.35 / Toxic and Infectious | EMS.INCDNT.HAZMAT.TXINF | New Symbol | | |
| B.1.36 / Unexploded Ordnance | EMS.INCDNT.HAZMAT.UNXORD | Similar to | TACGRP.MOBSU.OBST.UXO | TACTICAL GRAPHICS MOBILITY/SURVIVABILITY OBSTACLES UNEXPLODED ORDINANCE AREA (UXO) |
| B.1.37 / Air Incident | EMS.INCDNT.AIR | Similar to | STBOPS.OPN.HJKG.APL | STABILITY OPERATIONS (SO) OPERATIONS HIJACKING HIJACKING (AIRPLANE) |
| B.1.38 / Air Accident | EMS.INCDNT.AIR.ACDNT | Similar to | STBOPS.OPN.HJKG.APL | STABILITY OPERATIONS (SO) OPERATIONS HIJACKING HIJACKING (AIRPLANE) |
| B.1.39 / Air Hijacking | EMS.INCDNT.AIR.HJKG | Identical to | STBOPS.OPN.HJKG.APL | STABILITY OPERATIONS (SO) OPERATIONS HIJACKING HIJACKING (AIRPLANE) |
| B.1.40 / Marine Incident | EMS.INCDNT.MRN | Similar to | STBOPS.OPN.HJKG.BOAT | STABILITY OPERATIONS (SO) OPERATIONS HIJACKING HIJACKING (BOAT) |
| B.1.41 / Marine Accident | EMS.INCDNT.MRN.ACDNT | Similar to | STBOPS.OPN.HJKG.BOAT | STABILITY OPERATIONS (SO) OPERATIONS HIJACKING HIJACKING (BOAT) |
| B.1.42 / Marine Hijacking | EMS.INCDNT.MRN.HJKG | Identical to | STBOPS.OPN.HJKG.BOAT | STABILITY OPERATIONS (SO) OPERATIONS HIJACKING HIJACKING (BOAT) |
| B.1.43 / Rail Incident | EMS.INCDNT.RAIL | Similar to | WAR.GRDTRK.EQT.GRDVEH.TRNL CO | WARFIGHTING SYMBOLS GROUND TRACK EQUIPMENT GROUND VEHICLE TRAIN LOCOMOTIVE |
| B.1.44 / Rail Accident | EMS.INCDNT.RAIL.ACDNT | Similar to | WAR.GRDTRK.EQT.GRDVEH.TRNL CO | WARFIGHTING SYMBOLS GROUND TRACK EQUIPMENT GROUND VEHICLE TRAIN LOCOMOTIVE |
| B.1.45 / Rail Hijacking | EMS.INCDNT.RAIL.HJCK | Similar to | WAR.GRDTRK.EQT.GRDVEH.TRNL CO | WARFIGHTING SYMBOLS GROUND TRACK EQUIPMENT GROUND VEHICLE TRAIN LOCOMOTIVE |

MIL-STD-2525C
APPENDIX G

TABLE G-VIII. Cross-reference between ANSI 415:2006 and MIL-STD-2525 symbols - Continued.

| ANSI ID/NAME | 2525 EMS SYMBOL | RELATIONSHIP | 2525 SYMBOL (SHORT NAME) | 2525 SYMBOL (LONG NAME) |
|------------------------------|-------------------------|--------------|---------------------------|--|
| B.1.46 / Vehicle Incident | EMS.INCDNT.VEH | Similar to | STBOPS.OPN.HJKG.VEH | STABILITY OPERATIONS (SO) OPERATIONS HIJACKING HIJACKING (VEHICLE) |
| B.1.47 / Vehicle Accident | EMS.INCDNT.VEH.ACDNT | Similar to | STBOPS.OPN.HJKG.VEH | STABILITY OPERATIONS (SO) OPERATIONS HIJACKING HIJACKING (VEHICLE) |
| B.1.48 / Vehicle Hijacking | EMS.INCDNT.VEH.HJKG | Identical to | STBOPS.OPN.HJKG.VEH | STABILITY OPERATIONS (SO) OPERATIONS HIJACKING HIJACKING (VEHICLE) |
| B.2.1 / Geologic | EMS.NATEVT.GEO | N/A | | |
| B.2.2 / Aftershock | EMS.NATEVT.GEO.AFTSHK | New Symbol | | |
| B.2.3 / Avalanche | EMS.NATEVT.GEO.AVL | New Symbol | | |
| B.2.4 / Earthquake Epicenter | EMS.NATEVT.GEO.EQKEPI | New Symbol | | |
| B.2.5 / Landslide | EMS.NATEVT.GEO.LNDSLD | New Symbol | | |
| B.2.6 / Subsidence | EMS.NATEVT.GEO.SBSDNC | New Symbol | | |
| B.2.7 / Volcanic Eruption | EMS.NATEVT.GEO.VOLERN | Identical to | METOC.AMPHC.WTH.VOLERN | METOC ATMOSPHERIC WEATHER SYMBOLS VOLCANIC ERUPTION |
| B.2.8 / Volcanic Threat | EMS.NATEVT.GEO.VLCTHT | Similar to | METOC.AMPHC.WTH.VOLERN | METOC ATMOSPHERIC WEATHER SYMBOLS VOLCANIC ERUPTION |
| B.2.9 / Hydro-Meteorological | EMS.NATEVT.HYDMET | N/A | | |
| B.2.10 / Drizzle | EMS.NATEVT.HYDMET.DZ | Identical to | METOC.AMPHC.WTH.DZ.INMLIT | METOC ATMOSPHERIC WEATHER SYMBOLS DRIZZLE DRIZZLE - INTERMITTENT LIGHT |
| B.2.11 / Drought | EMS.NATEVT.HYDMET.DRGHT | New Symbol | | |
| B.2.12 / Flood | EMS.NATEVT.HYDMET.FLD | New Symbol | | |
| B.2.13 / Fog | EMS.NATEVT.HYDMET.FG | Identical to | METOC.AMPHC.WTH.FG.SKYOBD | METOC ATMOSPHERIC WEATHER SYMBOLS FOG FOG - SKY OBSCURED |

MIL-STD-2525C
APPENDIX G

TABLE G-VIII. Cross-reference between ANSI 415:2006 and MIL-STD-2525 symbols - Continued.

| ANSI ID/NAME | 2525 EMS SYMBOL | RELATIONSHIP | 2525 SYMBOL (SHORT NAME) | 2525 SYMBOL (LONG NAME) |
|--------------------|-----------------------|-----------------|--------------------------------------|---|
| B.2.14 / Hail | EMS.NATEVT.HYDMET.HL | Generic type of | METOC.AMPHC.WTH.HL.LIT | METOC ATMOSPHERIC WEATHER SYMBOLS HAIL HAIL - LIGHT NOT ASSOCIATED WITH THUNDER |
| B.2.14 / Hail | EMS.NATEVT.HYDMET.HL | Generic type of | METOC.AMPHC.WTH.HL.MODHVY | METOC ATMOSPHERIC WEATHER SYMBOLS HAIL HAIL - MODERATE/HEAVY NOT ASSOCIATED WITH THUNDER |
| B.2.15 / Inversion | EMS.NATEVT.HYDMET.INV | New Symbol | | |
| B.2.16 / Rain | EMS.NATEVT.HYDMET.RA | Generic type of | METOC.AMPHC.WTH.RA.INMLIT | METOC ATMOSPHERIC WEATHER SYMBOLS RAIN RAIN - INTERMITTENT LIGHT |
| B.2.16 / Rain | EMS.NATEVT.HYDMET.RA | Generic type of | METOC.AMPHC.WTH.RA.INMLIT.C TSLIT | METOC ATMOSPHERIC WEATHER SYMBOLS RAIN RAIN - INTERMITTENT LIGHT RAIN - CONTINUOUS LIGHT |
| B.2.16 / Rain | EMS.NATEVT.HYDMET.RA | Generic type of | METOC.AMPHC.WTH.RA.INMMOD | METOC ATMOSPHERIC WEATHER SYMBOLS RAIN RAIN - INTERMITTENT MODERATE |
| B.2.16 / Rain | EMS.NATEVT.HYDMET.RA | Generic type of | METOC.AMPHC.WTH.RA.INMMOD. CTSMOD | METOC ATMOSPHERIC WEATHER SYMBOLS RAIN RAIN - INTERMITTENT MODERATE RAIN - CONTINUOUS MODERATE |
| B.2.16 / Rain | EMS.NATEVT.HYDMET.RA | Generic type of | METOC.AMPHC.WTH.RA.INMHVY | METOC ATMOSPHERIC WEATHER SYMBOLS RAIN RAIN - INTERMITTENT HEAVY |
| B.2.16 / Rain | EMS.NATEVT.HYDMET.RA | Generic type of | METOC.AMPHC.WTH.RA.INMHVY. CTSHVY | METOC ATMOSPHERIC WEATHER SYMBOLS RAIN RAIN - INTERMITTENT HEAVY RAIN - CONTINUOUS HEAVY |

MIL-STD-2525C
APPENDIX G

TABLE G-VIII. Cross-reference between ANSI 415:2006 and MIL-STD-2525 symbols - Continued.

| ANSI ID/NAME | 2525 EMS SYMBOL | RELATIONSHIP | 2525 SYMBOL (SHORT NAME) | 2525 SYMBOL (LONG NAME) |
|--------------------------|-------------------------|-----------------|----------------------------------|---|
| B.2.17 / Sand Dust Storm | EMS.NATEVT.HYDMET.DT/SD | Identical to | METOC.AMPHC.WTH.DT/SD.LITMOD | METOC ATMOSPHERIC WEATHER SYMBOLS DUST OR SAND DUST/SAND STORM - LIGHT TO MODERATE |
| B.2.18 / Snow | EMS.NATEVT.HYDMET.SN | Generic type of | METOC.AMPHC.WTH.SN.INMLIT | METOC ATMOSPHERIC WEATHER SYMBOLS SNOW SNOW - INTERMITTENT LIGHT |
| B.2.18 / Snow | EMS.NATEVT.HYDMET.SN | Generic type of | METOC.AMPHC.WTH.SN.INMLIT.CTSLIT | METOC ATMOSPHERIC WEATHER SYMBOLS SNOW SNOW - INTERMITTENT LIGHT SNOW - CONTINUOUS LIGHT |
| B.2.18 / Snow | EMS.NATEVT.HYDMET.SN | Generic type of | METOC.AMPHC.WTH.SN.INMMOD | METOC ATMOSPHERIC WEATHER SYMBOLS SNOW SNOW - INTERMITTENT MODERATE |
| B.2.18 / Snow | EMS.NATEVT.HYDMET.SN | Generic type of | METOC.AMPHC.WTH.SN.INMMOD.CTSMOD | METOC ATMOSPHERIC WEATHER SYMBOLS SNOW SNOW - INTERMITTENT MODERATE SNOW - CONTINUOUS MODERATE |
| B.2.18 / Snow | EMS.NATEVT.HYDMET.SN | Generic type of | METOC.AMPHC.WTH.SN.INMHVY | METOC ATMOSPHERIC WEATHER SYMBOLS SNOW SNOW - INTERMITTENT HEAVY |
| B.2.18 / Snow | EMS.NATEVT.HYDMET.SN | Generic type of | METOC.AMPHC.WTH.SN.INMHVY.CTSHVY | METOC ATMOSPHERIC WEATHER SYMBOLS SNOW SNOW - INTERMITTENT HEAVY SNOW - CONTINUOUS HEAVY |
| B.2.19 / Thunder Storm | EMS.NATEVT.HYDMET.TSTRM | Generic type of | METOC.AMPHC.WTH.STMS.TSLMWH | METOC ATMOSPHERIC WEATHER SYMBOLS STORMS THUNDERSTORM LIGHT TO MODERATE - WITH HAIL |

MIL-STD-2525C
APPENDIX G

TABLE G-VIII. Cross-reference between ANSI 415:2006 and MIL-STD-2525 symbols - Continued.

| ANSI ID/NAME | 2525 EMS SYMBOL | RELATIONSHIP | 2525 SYMBOL (SHORT NAME) | 2525 SYMBOL (LONG NAME) |
|-------------------------------------|--------------------------|-----------------|-----------------------------------|--|
| B.2.19 / Thunder Storm | EMS.NATEVT.HYDMET.TSTRM | Generic type of | METOC.AMPHC.WTH.STMS.TS | METOC ATMOSPHERIC WEATHER SYMBOLS STORMS THUNDERSTORM - NO PRECIPITATION |
| B.2.19 / Thunder Storm | EMS.NATEVT.HYDMET.TSTRM | Generic type of | METOC.AMPHC.WTH.STMS.TSLMNH | METOC ATMOSPHERIC WEATHER SYMBOLS STORMS THUNDERSTORM LIGHT TO MODERATE WITH RAIN/SNOW - NO HAIL |
| B.2.19 / Thunder Storm | EMS.NATEVT.HYDMET.TSTRM | Generic type of | METOC.AMPHC.WTH.STMS.TSHVNH | METOC ATMOSPHERIC WEATHER SYMBOLS STORMS THUNDERSTORM HEAVY WITH RAIN/SNOW - NO HAIL |
| B.2.19 / Thunder Storm | EMS.NATEVT.HYDMET.TSTRM | Generic type of | METOC.AMPHC.WTH.STMS.TSHVWH | METOC ATMOSPHERIC WEATHER SYMBOLS STORMS THUNDERSTORM HEAVY - WITH HAIL |
| B.2.20 / Tornado | EMS.NATEVT.HYDMET.TNDO | Identical to | METOC.AMPHC.WTH.STMS.FC | METOC ATMOSPHERIC WEATHER SYMBOLS STORMS FUNNEL CLOUD (TORNADO/WATERSPOUT) |
| B.2.21 / Tropical Cyclone | EMS.NATEVT.HYDMET.TRPCYC | Identical to | METOC.AMPHC.WTH.TPLSYS.TROP SM | METOC ATMOSPHERIC WEATHER SYMBOLS TROPICAL STORM SYSTEMS TROPICAL STORM |
| B.2.22 / Tsunami | EMS.NATEVT.HYDMET.TSNMI | New Symbol | | |
| B.2.23 / Infestation | EMS.NATEVT.INFST | N/A | | |
| B.2.24 / Bird Infestation | EMS.NATEVT.INFST.BIRD | New Symbol | | |
| B.2.25 / Insect Infestation | EMS.NATEVT.INFST.INSCT | New Symbol | | |
| B.2.26 / Microbial Infestation | EMS.NATEVT.INFST.MICROB | New Symbol | | |
| B.2.27 / Reptile Infestation | EMS.NATEVT.INFST.REPT | New Symbol | | |
| B.2.28 / Rodent Infestation | EMS.NATEVT.INFST.RDNT | New Symbol | | |
| B.3.1 / Emergency Medical Operation | EMS.OPN.EMMED | New Symbol | | |

MIL-STD-2525C
APPENDIX G

TABLE G-VIII. Cross-reference between ANSI 415:2006 and MIL-STD-2525 symbols - Continued.

| ANSI ID/NAME | 2525 EMS SYMBOL | RELATIONSHIP | 2525 SYMBOL (SHORT NAME) | 2525 SYMBOL (LONG NAME) |
|--|----------------------|---------------------|---|--|
| B.3.1.1 / Emergency Medical Operation Unit | EMS.OPN.EMMED.UNT | Civilian Equivalent | WAR.GRDTRK.UNT.CSS.MED | WARFIGHTING SYMBOLS GROUND TRACK UNIT COMBAT SERVICE SUPPORT MEDICAL |
| B.3.1.2 / Emergency Medical Operation Equipment | EMS.OPN.EMMED.EQPT | New Symbol | | |
| B.3.1.3 / Emergency Medical Operation Installation | EMS.OPN.EMMED.INS | New Symbol | | |
| B.3.2 / EMT Station Location | EMS.OPN.EMMED.EMTLOC | New Symbol | | |
| B.3.3 / Ambulance | EMS.OPN.EMMED.AMBLNC | Civilian Equivalent | WAR.GRDTRK.EQT.GRDVEH.UTYV EH.AMBLNC | WARFIGHTING SYMBOLS GROUND TRACK EQUIPMENT GROUND VEHICLE UTILITY VEHICLE AMBULANCE |
| B.3.4 / Medical Evacuation Helicopter | EMS.OPN.EMMED.MEH | Civilian Equivalent | WAR.AIRTRK.MIL.ROT.MEDV | WARFIGHTING SYMBOLS AIR TRACK MILITARY ROTARY WING MEDEVAC |
| B.3.4 / Medical Evacuation Helicopter | EMS.OPN.EMMED.MEH | Sub-type of | WAR.AIRTRK.CVL.ROT | WARFIGHTING SYMBOLS AIR TRACK CIVIL ROTARY WING |
| B.3.5 / Health Department Facility | EMS.OPN.EMMED.HDF | Similar to | WAR.GRDTRK.INS.MEDF | WARFIGHTING SYMBOLS GROUND TRACK INSTALLATION MEDICAL FACILITY |
| B.3.6 / Hospital | EMS.OPN.EMMED.HSP | Identical to | WAR.GRDTRK.INS.MEDF.HSP | WARFIGHTING SYMBOLS GROUND TRACK INSTALLATION MEDICAL FACILITY HOSPITAL |
| B.3.7 / Hospital Ship | EMS.OPN.EMMED.HSPSHP | Identical to | WAR.SSUF.NCBTT.HSPSHP | WARFIGHTING SYMBOLS SEA SURFACE TRACK NONCOMBATANT HOSPITAL SHIP |
| B.3.8 / Medical Facilities Out Patient | EMS.OPN.EMMED.MFOP | New Symbol | | |

MIL-STD-2525C
APPENDIX G

TABLE G-VIII. Cross-reference between ANSI 415:2006 and MIL-STD-2525 symbols - Continued.

| ANSI ID/NAME | 2525 EMS SYMBOL | RELATIONSHIP | 2525 SYMBOL (SHORT NAME) | 2525 SYMBOL (LONG NAME) |
|---|----------------------|--|-----------------------------------|---|
| B.3.9 / Morgue | EMS.OPN.EMMED.MRG | Similar to | WAR.GRDTRK.UNT.CSS.ADMIN.MT RY | WARFIGHTING SYMBOLS GROUND TRACK UNIT COMBAT SERVICE SUPPORT ADMINISTRATIVE (ADMIN) MORTUARY/GRAVES REGISTRY |
| B.3.10 / Pharmacy | EMS.OPN.EMMED.RX | New Symbol | | |
| B.3.11 / Triage | EMS.OPN.EMMED.TRIAGE | Similar to | TACGRP.CSS.PNT.CCP | TACTICAL GRAPHICS COMBAT SERVICE SUPPORT POINTS CASUALTY COLLECTION POINT |
| B.3.12 / Emergency Operation | EMS.OPN.EMOPN | Default to B.3.12.1 Emergency Operation Unit | EMS.OPN.EMOPN.UNT | EMSym Operations Emergency Operation Emergency Operation Unit |
| B.3.12.1 / Emergency Operation Unit | EMS.OPN.EMOPN.UNT | New Symbol | | |
| B.3.12.2 / Emergency Operation Equipment | EMS.OPN.EMOPN.EQPT | New Symbol | | |
| B.3.12.3 / Emergency Operation Installation | EMS.OPN.EMOPN.INS | New Symbol | | |
| B.3.13 / Emergency Collection Evacuation Point | EMS.OPN.EMOPN.ECEP | Similar to | TACGRP.CSS.PNT.CVP | TACTICAL GRAPHICS COMBAT SERVICE SUPPORT POINTS CIVILIAN COLLECTION POINT |
| B.3.14 / Emergency Incident Command Center | EMS.OPN.EMOPN.EICC | New Symbol | | |
| B.3.15 / Emergency Operations Center | EMS.OPN.EMOPN.EOC | New Symbol | | |
| B.3.16 / Emergency Public Information Center | EMS.OPN.EMOPN.EPIC | New Symbol | | |
| B.3.17 / Emergency Shelter | EMS.OPN.EMOPN.EMSHLT | New Symbol | | |
| B.3.18 / Emergency Staging Area | EMS.OPN.EMOPN.ESA | New Symbol | | |
| B.3.19 / Emergency Team | EMS.OPN.EMOPN.EMTM | New Symbol | | |
| B.3.20 / Emergency Water Distribution Center | EMS.OPN.EMOPN.EWDC | Similar to | WAR.GRDTRK.UNT.CSS.SLP.H2O | WARFIGHTING SYMBOLS GROUND TRACK UNIT COMBAT SERVICE SUPPORT SUPPLY WATER |
| B.3.21 / Emergency Food Distribution Center | EMS.OPN.EMOPN.FDDIST | Similar to | STBOPS.OPN.FDDIST | STABILITY OPERATIONS (SO) OPERATIONS FOOD DISTRIBUTION |

MIL-STD-2525C
APPENDIX G

TABLE G-VIII. Cross-reference between ANSI 415:2006 and MIL-STD-2525 symbols - Continued.

| ANSI ID/NAME | 2525 EMS SYMBOL | RELATIONSHIP | 2525 SYMBOL (SHORT NAME) | 2525 SYMBOL (LONG NAME) |
|---|-----------------------------|--------------|--------------------------|-------------------------|
| B.3.22 / Fire Fighting Operation | EMS.OPN.FIRFT | New Symbol | | |
| B.3.22.1 / Fire Fighting Operation Unit | EMS.OPN.FIRFT.FIRFTU | New Symbol | | |
| B.3.22.2 / Fire Fighting Operation Equipment | EMS.OPN.FIRFT.FIRFTE | New Symbol | | |
| B.3.23 / Fire Hydrant | EMS.OPN.FIRFT.FIRHYD | New Symbol | | |
| B.3.24 / Other Water Supply Location | EMS.OPN.FIRFT.OTHH2O | New Symbol | | |
| B.3.25 / Fire Station | EMS.OPN.FIRFT.FIRSTN | New Symbol | | |
| B.3.26 / Law Enforcement Operation | EMS.OPN.LAWENF | New Symbol | | |
| B.3.26.1 / Law Enforcement Operation Unit | EMS.OPN.LAWENF.LAWENU | New Symbol | | |
| B.3.26.2 / Law Enforcement Operation Equipment | EMS.OPN.LAWENF.LAWENE | New Symbol | | |
| B.3.26.3 / Law Enforcement Operation Installation | EMS.OPN.LAWENF.LAWENI | New Symbol | | |
| B.3.27 / ATF | EMS.OPN.LAWENF.ATF | New Symbol | | |
| B.3.27.1 / ATF Unit | EMS.OPN.LAWENF.ATF.ATFUNT | New Symbol | | |
| B.3.27.2 / ATF Equipment | EMS.OPN.LAWENF.ATF.ATFEQP | New Symbol | | |
| B.3.27.3 / ATF Installation | EMS.OPN.LAWENF.ATF.ATFINS | New Symbol | | |
| B.3.28 / Border Patrol | EMS.OPN.LAWENF.BDRPT | New Symbol | | |
| B.3.28.1 / Border Patrol Unit | EMS.OPN.LAWENF.BDRPT.BDRPTU | New Symbol | | |
| B.3.28.2 / Border Patrol Equipment | EMS.OPN.LAWENF.BDRPT.BDRPTE | New Symbol | | |
| B.3.28.3 / Border Patrol Installation | EMS.OPN.LAWENF.BDRPT.BDRPTI | New Symbol | | |
| B.3.29 / Customs Service | EMS.OPN.LAWENF.CSTM | New Symbol | | |
| B.3.29.1 / Customs Service Unit | EMS.OPN.LAWENF.CSTM.CSTMUN | New Symbol | | |
| B.3.29.2 / Customs Service Equipment | EMS.OPN.LAWENF.CSTM.CSTM EQ | New Symbol | | |
| B.3.29.3 / Customs Service Installation | EMS.OPN.LAWENF.CSTM.CSTM IN | New Symbol | | |
| B.3.30 / DEA | EMS.OPN.LAWENF.DEA | New Symbol | | |
| B.3.30.1 / DEA Unit | EMS.OPN.LAWENF.DEA.DEAUNT | New Symbol | | |
| B.3.30.2 / DEA Equipment | EMS.OPN.LAWENF.DEA.DEAEQP | New Symbol | | |
| B.3.30.3 / DEA Installation | EMS.OPN.LAWENF.DEA.DEAINS | New Symbol | | |
| B.3.31 / DOJ | EMS.OPN.LAWENF.DOJ | New Symbol | | |

MIL-STD-2525C
APPENDIX G

TABLE G-VIII. Cross-reference between ANSI 415:2006 and MIL-STD-2525 symbols - Continued.

| ANSI ID/NAME | 2525 EMS SYMBOL | RELATIONSHIP | 2525 SYMBOL (SHORT NAME) | 2525 SYMBOL (LONG NAME) |
|--|-----------------------------|--------------|------------------------------|---|
| B.3.31.1 / DOJ Unit | EMS.OPN.LAWENF.DOJ.DOJUNT | New Symbol | | |
| B.3.31.2 / DOJ Equipment | EMS.OPN.LAWENF.DOJ.DOJEQP | New Symbol | | |
| B.3.31.3 / DOJ Installation | EMS.OPN.LAWENF.DOJ.DOJINS | New Symbol | | |
| B.3.32 / FBI | EMS.OPN.LAWENF.FBI | New Symbol | | |
| B.3.32.1 / FBI Unit | EMS.OPN.LAWENF.FBI.FBIUNT | New Symbol | | |
| B.3.32.2 / FBI Equipment | EMS.OPN.LAWENF.FBI.FBIEQP | New Symbol | | |
| B.3.32.3 / FBI Installation | EMS.OPN.LAWENF.FBI.FBIINS | New Symbol | | |
| B.3.33 / Police | EMS.OPN.LAWENF.POL | New Symbol | | |
| B.3.33.1 / Police Unit | EMS.OPN.LAWENF.POL.POLUNT | Identical to | WAR.GRDTRK.UNT.CS.LAWENU.CLE | WARFIGHTING SYMBOLS GROUND TRACK UNIT COMBAT SUPPORT LAW ENFORCEMENT UNIT CIVILIAN LAW ENFORCEMENT |
| B.3.33.2 / Police Equipment | EMS.OPN.LAWENF.POL.POLEQP | New Symbol | | |
| B.3.33.3 / Police Installation | EMS.OPN.LAWENF.POL.POLINS | New Symbol | | |
| B.3.34 / Prison | EMS.OPN.LAWENF.PRSN | Similar to | TACGRP.CSS.ARA.DHA | TACTICAL GRAPHICS COMBAT SERVICE SUPPORT AREA DETAINEE HOLDING AREA |
| B.3.34 / Prison | EMS.OPN.LAWENF.PRSN | Similar to | TACGRP.CSS.ARA.EPW | TACTICAL GRAPHICS COMBAT SERVICE SUPPORT AREA ENEMY PRISONER OF WAR (EPW) HOLDING AREA |
| B.3.35 / Secret Service | EMS.OPN.LAWENF.SECSR | New Symbol | | |
| B.3.35.1 / Secret Service Unit | EMS.OPN.LAWENF.SECSR.SECSRU | New Symbol | | |
| B.3.35.2 / Secret Service Equipment | EMS.OPN.LAWENF.SECSR.SECSRE | New Symbol | | |
| B.3.35.3 / Secret Service Installation | EMS.OPN.LAWENF.SECSR.SECSRI | New Symbol | | |
| B.3.36 / TSA | EMS.OPN.LAWENF.TSA | New Symbol | | |
| B.3.36.1 / TSA Unit | EMS.OPN.LAWENF.TSA.TSAUNT | New Symbol | | |
| B.3.36.2 / TSA Equipment | EMS.OPN.LAWENF.TSA.TSAEQP | New Symbol | | |
| B.3.36.3 / TSA Installation | EMS.OPN.LAWENF.TSA.TSAINS | New Symbol | | |
| B.3.37 / Coast Guard | EMS.OPN.LAWENF.CSTGD | New Symbol | | |
| B.3.37.1 / Coast Guard Unit | EMS.OPN.LAWENF.CSTGD.CSTGDU | New Symbol | | |
| B.3.37.2 / Coast Guard Equipment | EMS.OPN.LAWENF.CSTGD.CSTGDE | Identical to | WAR.SSUF.NMIL.LAWENV | WARFIGHTING SYMBOLS SEA SURFACE TRACK NON-MILITARY LAW ENFORCEMENT VESSEL |

MIL-STD-2525C
APPENDIX G

TABLE G-VIII. Cross-reference between ANSI 415:2006 and MIL-STD-2525 symbols - Continued.

| ANSI ID/NAME | 2525 EMS SYMBOL | RELATIONSHIP | 2525 SYMBOL (SHORT NAME) | 2525 SYMBOL (LONG NAME) |
|---|-----------------------------|--------------|--------------------------|--|
| B.3.37.3 / Coast Guard Installation | EMS.OPN.LAWENF.CSTGD.CSTGDI | New Symbol | | |
| B.3.38 / US Marshals Service | EMS.OPN.LAWENF.USMAR | New Symbol | | |
| B.3.38.1 / US Marshals Service Unit | EMS.OPN.LAWENF.USMAR.USMARU | New Symbol | | |
| B.3.38.2 / US Marshals Service Equipment | EMS.OPN.LAWENF.USMAR.USMARE | New Symbol | | |
| B.3.38.3 / US Marshals Service Installation | EMS.OPN.LAWENF.USMAR.USMARI | New Symbol | | |
| B.3.39 / Sensor | EMS.OPN.SNS | Identical to | WAR.GRDTRK.EQT.SNS | WARFIGHTING SYMBOLS GROUND TRACK EQUIPMENT SENSOR |
| B.3.40 / Biological Sensor | EMS.OPN.SNS.BIO | Sub-type of | WAR.GRDTRK.EQT.SNS | WARFIGHTING SYMBOLS GROUND TRACK EQUIPMENT SENSOR |
| B.3.41 / Chemical Sensor | EMS.OPN.SNS.CML | Sub-type of | WAR.GRDTRK.EQT.SNS | WARFIGHTING SYMBOLS GROUND TRACK EQUIPMENT SENSOR |
| B.3.42 / Intrusion Sensor | EMS.OPN.SNS.INT | Sub-type of | WAR.GRDTRK.EQT.SNS | WARFIGHTING SYMBOLS GROUND TRACK EQUIPMENT SENSOR |
| B.3.43 / Nuclear Sensor | EMS.OPN.SNS.NUC | Sub-type of | WAR.GRDTRK.EQT.SNS | WARFIGHTING SYMBOLS GROUND TRACK EQUIPMENT SENSOR |
| B.3.44 / Radiological Sensor | EMS.OPN.SNS.RAD | Sub-type of | WAR.GRDTRK.EQT.SNS | WARFIGHTING SYMBOLS GROUND TRACK EQUIPMENT SENSOR |
| B.4.1 / Agriculture and Food Infrastructure | EMS.INFSTR.AGFD | New Symbol | | |
| B.4.2 / Agricultural Laboratory | EMS.INFSTR.AGFD.AGLAB | New Symbol | | |
| B.4.3 / Animal Feedlot | EMS.INFSTR.AGFD.AFL | New Symbol | | |
| B.4.4 / Commercial Food Distribution Center | EMS.INFSTR.AGFD.CFDC | Similar to | STBOPS.OPN.FDDIST | STABILITY OPERATIONS (SO) OPERATIONS FOOD DISTRIBUTION |
| B.4.5 / Farm/Ranch | EMS.INFSTR.AGFD.FRMRNC | New Symbol | | |

MIL-STD-2525C
APPENDIX G

TABLE G-VIII. Cross-reference between ANSI 415:2006 and MIL-STD-2525 symbols - Continued.

| ANSI ID/NAME | 2525 EMS SYMBOL | RELATIONSHIP | 2525 SYMBOL (SHORT NAME) | 2525 SYMBOL (LONG NAME) |
|--|------------------------|--------------|-----------------------------|--|
| B.4.6 / Food Production Center | EMS.INFSTR.AGFD.FPC | New Symbol | | |
| B.4.7 / Food Retail | EMS.INFSTR.AGFD.FDRTL | New Symbol | | |
| B.4.8 / Grain Storage | EMS.INFSTR.AGFD.GRSTR | New Symbol | | |
| B.4.9 / Banking Finance and Insurance Infrastructure | EMS.INFSTR.BFI | New Symbol | | |
| B.4.10 / ATM | EMS.INFSTR.BFI.ATM | New Symbol | | |
| B.4.11 / Bank | EMS.INFSTR.BFI.BANK | New Symbol | | |
| B.4.12 / Bullion Storage | EMS.INFSTR.BFI.BLSTR | New Symbol | | |
| B.4.13 / Federal Reserve Bank | EMS.INFSTR.BFI.FRB | New Symbol | | |
| B.4.14 / Financial Exchange | EMS.INFSTR.BFI.FINEX | New Symbol | | |
| B.4.15 / Financial Services Other | EMS.INFSTR.BFI.FSO | New Symbol | | |
| B.4.16 / Commercial Infrastructure | EMS.INFSTR.CMCL | New Symbol | | |
| B.4.17 / Chemical Plant | EMS.INFSTR.CMCL.CMLPLN | Similar to | WAR.GRDTRK.INS.RMP.CBRN.CML | WARFIGHTING SYMBOLS GROUND TRACK INSTALLATION RAW MATERIAL PRODUCTION/STORAGE CBRN CHEMICAL |
| B.4.18 / Firearms Manufacturer | EMS.INFSTR.CMCL.FIRMAN | Sub-type of | WAR.GRDTRK.INS.MMF.AMTP | WARFIGHTING SYMBOLS GROUND TRACK INSTALLATION MILITARY MATERIEL FACILITY ARMAMENT PRODUCTION |
| B.4.19 / Firearms Retailers | EMS.INFSTR.CMCL.FIRRET | New Symbol | | |
| B.4.20 / Hazardous Material Production | EMS.INFSTR.CMCL.HZMTPR | New Symbol | | |
| B.4.21 / Hazardous Material Storage | EMS.INFSTR.CMCL.HZMTST | Similar to | WAR.GRDTRK.INS.RMP.CBRN | WARFIGHTING SYMBOLS GROUND TRACK INSTALLATION RAW MATERIAL PRODUCTION/STORAGE CBRN |
| B.4.22 / Industrial Site | EMS.INFSTR.CMCL.INDSTE | New Symbol | | |
| B.4.23 / Landfill | EMS.INFSTR.CMCL.LNDFL | New Symbol | | |
| B.4.24 / Pharmaceutical Manufacturer | EMS.INFSTR.CMCL.RXMFG | New Symbol | | |
| B.4.25 / Contaminated Hazardous Waste Site | EMS.INFSTR.CMCL.CHWS | New Symbol | | |
| B.4.26 / Toxic Release Inventory | EMS.INFSTR.CMCL.TXRLIN | New Symbol | | |

MIL-STD-2525C
APPENDIX G

TABLE G-VIII. Cross-reference between ANSI 415:2006 and MIL-STD-2525 symbols - Continued.

| ANSI ID/NAME | 2525 EMS SYMBOL | RELATIONSHIP | 2525 SYMBOL (SHORT NAME) | 2525 SYMBOL (LONG NAME) |
|--|--------------------------|-----------------|------------------------------|--|
| B.4.27 / Educational Facilities Infrastructure | EMS.INFSTR.EDFAC | New Symbol | | |
| B.4.28 / College University | EMS.INFSTR.EDFAC.COLUNI | New Symbol | | |
| B.4.29 / School | EMS.INFSTR.EDFAC.SCHOOL | New Symbol | | |
| B.4.30 / Energy Facilities Infrastructure | EMS.INFSTR.ENGFAC | Identical to | WAR.GRDTRK.INS.SRUF.EPF | WARFIGHTING SYMBOLS GROUND TRACK INSTALLATION SERVICE, RESEARCH, UTILITY FACILITY ELECTRIC POWER FACILITY |
| B.4.31 / Generation Station | EMS.INFSTR.ENGFAC.GENSTA | Generic type of | WAR.GRDTRK.INS.SRUF.EPF.NPT | WARFIGHTING SYMBOLS GROUND TRACK INSTALLATION SERVICE, RESEARCH, UTILITY FACILITY ELECTRIC POWER FACILITY NUCLEAR PLANT |
| B.4.31 / Generation Station | EMS.INFSTR.ENGFAC.GENSTA | Generic type of | WAR.GRDTRK.INS.SRUF.EPF.DAM | WARFIGHTING SYMBOLS GROUND TRACK INSTALLATION SERVICE, RESEARCH, UTILITY FACILITY ELECTRIC POWER FACILITY DAM |
| B.4.31 / Generation Station | EMS.INFSTR.ENGFAC.GENSTA | Generic type of | WAR.GRDTRK.INS.SRUF.EPF.FOSF | WARFIGHTING SYMBOLS GROUND TRACK INSTALLATION SERVICE, RESEARCH, UTILITY FACILITY ELECTRIC POWER FACILITY FOSSIL FUEL |
| B.4.32 / Natural Gas Facility | EMS.INFSTR.ENGFAC.NTLGAS | Sub-type of | WAR.GRDTRK.INS.SRUF.EPF.FOSF | WARFIGHTING SYMBOLS GROUND TRACK INSTALLATION SERVICE, RESEARCH, UTILITY FACILITY ELECTRIC POWER FACILITY FOSSIL FUEL |
| B.4.33 / Nuclear Facility | EMS.INFSTR.ENGFAC.NUCFAC | Identical to | WAR.GRDTRK.INS.SRUF.EPF.NPT | WARFIGHTING SYMBOLS GROUND TRACK INSTALLATION SERVICE, RESEARCH, UTILITY FACILITY ELECTRIC POWER FACILITY NUCLEAR PLANT |
| B.4.34 / Petroleum Facility | EMS.INFSTR.ENGFAC.PETFAC | Identical to | WAR.GRDTRK.INS.RMP.PGO | WARFIGHTING SYMBOLS GROUND TRACK INSTALLATION RAW MATERIAL PRODUCTION/STORAGE PETROLEUM/GAS/OIL |

MIL-STD-2525C
APPENDIX G

TABLE G-VIII. Cross-reference between ANSI 415:2006 and MIL-STD-2525 symbols - Continued.

| ANSI ID/NAME | 2525 EMS SYMBOL | RELATIONSHIP | 2525 SYMBOL (SHORT NAME) | 2525 SYMBOL (LONG NAME) |
|--|--------------------------|--------------|----------------------------|---|
| B.4.35 / Propane Facility | EMS.INFSTR.ENGFAC.PROPNE | Sub-type of | WAR.GRDTRK.INS.RMP.PGO | WARFIGHTING SYMBOLS GROUND TRACK INSTALLATION RAW MATERIAL PRODUCTION/STORAGE PETROLEUM/GAS/OIL |
| B.4.36 / Government Site Infrastructure | EMS.INFSTR.GVTSTE | Similar to | WAR.GRDTRK.INS.GOVLDLDR | WARFIGHTING SYMBOLS GROUND TRACK INSTALLATION GOVERNMENT LEADERSHIP |
| B.4.37 / Military Infrastructure | EMS.INFSTR.MIL | New Symbol | | |
| B.4.38 / Military Armory | EMS.INFSTR.MIL.ARMORY | New Symbol | | |
| B.4.39 / Military Base | EMS.INFSTR.MIL.MILBF | Identical to | WAR.GRDTRK.INS.MILBF | WARFIGHTING SYMBOLS GROUND TRACK INSTALLATION MILITARY BASE/FACILITY |
| B.4.40 / Postal Service Infrastructure | EMS.INFSTR.PSTSRV | Similar to | WAR.GRDTRK.UNT.CSS.ADM.PST | WARFIGHTING SYMBOLS GROUND TRACK UNIT ADMINISTRATIVE (ADMIN) POSTAL |
| B.4.41 / Postal Distribution Center | EMS.INFSTR.PSTSRV.PDC | New Symbol | | |
| B.4.42 / Post Office | EMS.INFSTR.PSTSRV.PO | New Symbol | | |
| B.4.43 / Public Venues Infrastructure | EMS.INFSTR.PUBVEN | New Symbol | | |
| B.4.44 / Enclosed Facility | EMS.INFSTR.PUBVEN.ENCFAC | New Symbol | | |
| B.4.45 / Open Facility | EMS.INFSTR.PUBVEN.OPNFAC | New Symbol | | |
| B.4.46 / Recreational Area | EMS.INFSTR.PUBVEN.RECARE | New Symbol | | |
| B.4.47 / Religious Institution | EMS.INFSTR.PUBVEN.RELIG | New Symbol | | |
| B.4.48 / Special Needs Infrastructure | EMS.INFSTR.SPCNDS | New Symbol | | |
| B.4.49 / Adult Day Care | EMS.INFSTR.SPCNDS.ADLTDC | New Symbol | | |
| B.4.50 / Child Day Care | EMS.INFSTR.SPCNDS.CHLDCC | New Symbol | | |
| B.4.51 / Elder Care | EMS.INFSTR.SPCNDS.ELDERC | New Symbol | | |
| B.4.52 / Telecommunications Infrastructure | EMS.INFSTR.TELCOM | New Symbol | | |
| B.4.53 / Telecommunications Facility | EMS.INFSTR.TELCOM.TCF | Identical to | WAR.GRDTRK.INS.SRUF.TCF | WARFIGHTING SYMBOLS GROUND TRACK INSTALLATION SERVICE, RESEARCH, UTILITY FACILITY TELECOMMUNICATIONS FACILITY |

MIL-STD-2525C
APPENDIX G

TABLE G-VIII. Cross-reference between ANSI 415:2006 and MIL-STD-2525 symbols - Continued.

| ANSI ID/NAME | 2525 EMS SYMBOL | RELATIONSHIP | 2525 SYMBOL (SHORT NAME) | 2525 SYMBOL (LONG NAME) |
|--|-------------------------|--------------|--------------------------------|---|
| B.4.54 / Telecommunications Tower | EMS.INFSTR.TELCOM.TCTWR | New Symbol | | |
| B.4.55 / Transportation Infrastructure | EMS.INFSTR.TSP | Identical to | WAR.GRDTRK.INS.TSPF | WARFIGHTING SYMBOLS GROUND TRACK INSTALLATION TRANSPORT FACILITY |
| B.4.56 / Air Traffic Control Facility | EMS.INFSTR.TSP.ATCF | New Symbol | | |
| B.4.57 / Airport | EMS.INFSTR.TSP.AIRPT | Identical to | WAR.GRDTRK.INS.MILBF.AB | WARFIGHTING SYMBOLS GROUND TRACK INSTALLATION MILITARY BASE/FACILITY AIRPORT/AIRBASE |
| B.4.58 / Bridge | EMS.INFSTR.TSP.BRG | Identical to | TACGRP.MOBSU.OBSTBP.CSGSTE.BRG | TACTICAL GRAPHICS MOBILITY/SURVIVABILITY OBSTACLE BYPASS CROSSING SITE/WATER CROSSING BRIDGE OR GAP |
| B.4.59 / Bus Station | EMS.INFSTR.TSP.BSTN | New Symbol | | |
| B.4.60 / Ferry Terminal | EMS.INFSTR.TSP.FRYTRM | New Symbol | | |
| B.4.61 / Helicopter Landing Site | EMS.INFSTR.TSP.HLS | Similar to | TACGRP.C2GM.GNL.ARS.LZ | TACTICAL GRAPHICS COMMAND AND CONTROL AND GENERAL MANEUVER GENERAL AREAS LANDING ZONE (LZ) |
| B.4.62 / Lock | EMS.INFSTR.TSP.LCK | Identical to | METOC.OCA.MMD.LCK | METOC OCEANIC MAN-MADE STRUCTURES LOCK |
| B.4.63 / Maintenance Facility | EMS.INFSTR.TSP.MAINTF | Similar to | WAR.GRDTRK.UNT.CSS.MAINT | WARFIGHTING SYMBOLS GROUND TRACK UNIT COMBAT SERVICE SUPPORT MAINTENANCE |
| B.4.64 / Port | EMS.INFSTR.TSP.SP | Identical to | WAR.GRDTRK.INS.MILBF.SP | WARFIGHTING SYMBOLS GROUND TRACK INSTALLATION MILITARY BASE/FACILITY SEAPORT/NAVAL BASE |
| B.4.65 / Rail Station | EMS.INFSTR.TSP.RLSTN | New Symbol | | |
| B.4.66 / Rest Stop | EMS.INFSTR.TSP.RSTSTP | New Symbol | | |

MIL-STD-2525C
APPENDIX G

TABLE G-VIII. Cross-reference between ANSI 415:2006 and MIL-STD-2525 symbols - Continued.

| ANSI ID/NAME | 2525 EMS SYMBOL | RELATIONSHIP | 2525 SYMBOL (SHORT NAME) | 2525 SYMBOL (LONG NAME) |
|--|----------------------|--------------|--|---|
| B.4.67 / Ship Anchorage | EMS.INFSTR.TSP.ANCRG | Identical to | METOC.OCA.HYDGRY.PRTHBR.PRT .ANCRG1 | METOC OCEANIC HYDROGRAPHY PORTS AND HARBORS PORTS ANCHORAGE |
| B.4.68 / Toll Facility | EMS.INFSTR.TSP.TOLLF | New Symbol | | |
| B.4.69 / Traffic Control Point | EMS.INFSTR.TSP.TCP | Identical to | TACGRP.CSS.PNT.TCP | TACTICAL GRAPHICS COMBAT SERVICE SUPPORT POINTS TRAFFIC CONTROL POST (TCP) |
| B.4.70 / Traffic Inspection Facility | EMS.INFSTR.TSP.TIF | New Symbol | | |
| B.4.71 / Tunnel | EMS.INFSTR.TSP.TNL | New Symbol | | |
| B.4.72 / Water Supply Infrastructure | EMS.INFSTR.TSP.WS | Identical to | WAR.GRDTRK.INS.SRUF.PWS | WARFIGHTING SYMBOLS GROUND TRACK INSTALLATION SERVICE,RESEARCH, UTILITY FACILITY PUBLIC WATER SERVICES |
| B.4.73 / Control Valve | EMS.INFSTR.WS.CV | New Symbol | | |
| B.4.74 / Dam | EMS.INFSTR.WS.DAM | Similar to | WAR.GRDTRK.INS.SRUF.EPF.DAM | WARFIGHTING SYMBOLS GROUND TRACK INSTALLATION SERVICE,RESEARCH, UTILITY FACILITY ELECTRIC POWER FACILITY DAM |
| B.4.75 / Discharge Outfall | EMS.INFSTR.WS.DO | New Symbol | | |
| B.4.76 / Ground Water Well | EMS.INFSTR.WS.GWWELL | New Symbol | | |
| B.4.77 / Pumping Station | EMS.INFSTR.WS.PMPSTN | New Symbol | | |
| B.4.78 / Reservoir | EMS.INFSTR.WS.RSVR | New Symbol | | |
| B.4.79 / Storage Tower | EMS.INFSTR.WS.STRTWR | New Symbol | | |
| B.4.80 / Surface Water Intake | EMS.INFSTR.WS.SWI | New Symbol | | |
| B.4.81 / Wastewater Treatment Facility | EMS.INFSTR.WS.WH2OTF | New Symbol | | |

INDEX

BASE DOCUMENT

| | |
|--|------------|
| Acronyms | 2 |
| Altitude/depth modifier | 40 |
| Applicable documents | 1 |
| Area graphics | 42 |
| Area of uncertainty indicator | 30 |
| Auxiliary equipment indicator | 27 |
| Battle dimension | 17 |
| Bounding octagon | 32 |
| Categories | 11 |
| Color | 43 |
| Composition | 13 |
| Composition of tactical graphics | 37 |
| Composition of tactical symbols | 13 |
| Construction of tactical graphics | 42 |
| Construction of tactical symbols | 31 |
| Date-time group | 41 |
| Dead reckoning trailer indicator | 30 |
| Definitions | 2, 7 |
| Detailed Requirements | 13 |
| Direction of movement indicator | 25, 40 |
| Display options | 35 |
| Display rules for tactical symbols and tactical graphics | 42 |
| Dynamic graphic modifiers | 29 |
| Echelon indicator | 25, 40 |
| Exercise amplifying descriptor | 17 |
| Feint/dummy indicator | 28 |
| Fill | 20 |
| Frame | 13 |
| Framing requirements | 33 |
| General Requirements | 11 |
| Government documents | 1 |
| Headquarters staff indicator | 29 |
| Hierarchy | 12, 34 |
| Icon | 20, 33, 37 |
| Installation indicator | 28 |
| Line graphics | 42 |
| Line width | 44 |
| Mobility indicator | 26 |
| Modifiers | 21, 34, 38 |
| Non-Governmental publications | 2 |
| Objective | 11 |
| Offset location indicator | 29, 40 |
| Operational condition modifier | 31 |

INDEX

BASE DOCUMENT - Continued.

| | |
|---|--------|
| Order of precedence | 2 |
| Organization..... | 11, 13 |
| Orientation | 45 |
| Pairing line indicator..... | 31 |
| Plotting..... | 45 |
| Point graphics..... | 42 |
| Scope..... | 1 |
| Sets | |
| Symbology | 12 |
| Size..... | 42 |
| Specifications, standards, and handbooks..... | 1 |
| Speed leader indicator..... | 30 |
| Standard identity | 17, 37 |
| Status..... | 17, 37 |
| Tactical graphics | 12 |
| Tactical symbols | 12 |
| Task force indicator | 28 |
| Temporary features | 35 |
| Text modifiers..... | 29, 40 |
| Transmission..... | 45 |

APPENDIX A - C2 SYMBOLOGY: UNITS, EQUIPMENT, AND INSTALLATIONS

| | |
|--|----------|
| AD Missile Launcher Theater..... | 205 |
| Admin Corps..... | 167 |
| Admin Theater | 167 |
| Administrative (Admin)..... | 167 |
| Aerial Exploitation..... | 156 |
| Air Assault | 135, 144 |
| Air Assault Meteorological..... | 145 |
| Air Defense | 112 |
| Air Defense (AD) Missile Launcher..... | 201 |
| Air Defense Gun | 223 |
| Air Defense Gun Heavy..... | 224 |
| Air Defense Gun Light..... | 223 |
| Air Defense Gun Medium..... | 223 |
| Air Defense Missile | 113 |
| Air Defense Missile Heavy..... | 114 |
| Air Defense Missile Light..... | 114 |
| Air Defense Missile Medium..... | 114 |
| Air Defense Missile Motorized (Avenger)..... | 114 |
| Air Launched Missile..... | 109 |
| Air Track..... | 91 |

INDEX

APPENDIX A - C2 SYMBOLOGY: UNITS, EQUIPMENT, AND INSTALLATIONS -
Continued.

| | |
|---|--------------|
| Airborne | 135, 144 |
| Airborne Command Post (C2) | 98, 99, 107 |
| Airborne Early Warning (AEW)..... | 95, 101 |
| Airborne Meteorological..... | 145 |
| Aircraft Production & Assembly | 262 |
| Airport/Airbase | 264 |
| Air-To-Air Missile (AAM)..... | 110 |
| Air-To-Space Missile..... | 110 |
| Air-To-Surface Missile (ASM)..... | 109 |
| Ambulance | 233 |
| Ammunition And Explosives Production | 262 |
| Amphibious..... | 137 |
| Amphibious Mortar..... | 143 |
| Amphibious Warfare Ship | 268 |
| Anglico..... | 141 |
| Antiarmor..... | 121 |
| Antiarmor Air Assault..... | 121 |
| Antiarmor Airborne | 121 |
| Antiarmor Arctic | 122 |
| Antiarmor Armored | 122 |
| Antiarmor Armored Air Assault | 123 |
| Antiarmor Armored Tracked | 122 |
| Antiarmor Armored Wheeled | 123 |
| Antiarmor Dismounted | 121 |
| Antiarmor Light | 121 |
| Antiarmor Motorized | 123 |
| Antiarmor Motorized Air Assault..... | 123 |
| Antiarmor Mountain | 122 |
| Antiballistic Missile (ABM) | 109 |
| Antiship Missile Patrol Craft | 271 |
| Antisubmarine Warfare (ASW) | 102, 270 |
| Antisubmarine Warfare (ASW) Carrier Based | 103 |
| Antisubmarine Warfare Mission Package | 267 |
| Antisubmarine Warfare Rotary Wing..... | 126 |
| Antisubmarine Warfare Subsurface Drone..... | 286 |
| Antisubmarine Warfare Surface Drone | 273 |
| Antisubmarine Warfare/MPA..... | 103 |
| Antisurface Warfare (ASUW) | 96, 100, 270 |
| Antisurface Warfare Subsurface Drone | 286 |
| Antisurface Warfare Surface Drone..... | 273 |
| Antitank Gun..... | 219 |
| Antitank Gun Heavy | 220 |
| Antitank Gun Light..... | 219 |

INDEX

APPENDIX A - C2 SYMBOLOGY: UNITS, EQUIPMENT, AND INSTALLATIONS -
Continued.

| | |
|---|-----|
| Antitank Gun Medium | 219 |
| Antitank Gun Recoilless | 220 |
| Antitank Rocket Launcher | 211 |
| Antitank Rocket Launcher Heavy..... | 212 |
| Antitank Rocket Launcher Light | 211 |
| Antitank Rocket Launcher Medium..... | 212 |
| APOD/APOE | 195 |
| APOD/APOE Corps..... | 195 |
| APOD/APOE Theater | 195 |
| Arctic..... | 135 |
| Area..... | 162 |
| Armament Production..... | 262 |
| Armor | 116 |
| Armor Smoke..... | 154 |
| Armor Track..... | 116 |
| Armor Track Airborne | 117 |
| Armor Track Amphibious..... | 117 |
| Armor Track Amphibious Recovery | 117 |
| Armor Track, Heavy | 118 |
| Armor Track, Light..... | 117 |
| Armor Track, Medium | 118 |
| Armor Track, Recovery | 118 |
| Armor, Wheeled..... | 118 |
| Armor, Wheeled Air Assault | 119 |
| Armor, Wheeled Airborne | 119 |
| Armor, Wheeled Amphibious..... | 119 |
| Armor, Wheeled Amphibious Recovery..... | 119 |
| Armor, Wheeled Heavy | 120 |
| Armor, Wheeled Light..... | 120 |
| Armor, Wheeled Medium | 120 |
| Armor, Wheeled Recovery | 120 |
| Armored Ambulance..... | 233 |
| Armored Assault | 238 |
| Armored Carrier With Volcano | 235 |
| Armored Dozer | 237 |
| Armored Engineer Recon Vehicle (AERV) | 238 |
| Armored Infantry | 228 |
| Armored Mounted Mine Clearing Vehicle..... | 236 |
| Armored Personnel Carrier | 227 |
| Armored Personnel Carrier Recovery..... | 227 |
| Armored Vehicle..... | 224 |
| Armored Wheeled Vehicle | 157 |
| Artillery Survey | 143 |

INDEX

APPENDIX A - C2 SYMBOLOGY: UNITS, EQUIPMENT, AND INSTALLATIONS -
Continued.

| | |
|---|----------|
| Assault Vessel..... | 268 |
| Atomic Energy Reactor..... | 260 |
| Attack..... | 98, 103 |
| Attack Fixed Wing..... | 124 |
| Attack Rotary Wing..... | 125 |
| Attack Submarine (SS)..... | 284 |
| Attack Submarine (SSN)..... | 283 |
| Attack/Strike..... | 93 |
| Automobile..... | 240 |
| Aviation..... | 124, 152 |
| Backhoe..... | 238 |
| Ballistic Missile..... | 110 |
| Ballistic Missile Submarine (SSB)..... | 285 |
| Ballistic Missile Submarine (SSBN)..... | 284 |
| Battleship..... | 266 |
| Biological..... | 155, 256 |
| Bomb..... | 111 |
| Bomber..... | 92, 98 |
| Bottomed..... | 282 |
| Bridge..... | 234, 263 |
| Bus..... | 229 |
| C2 Rotary Wing..... | 127 |
| C2V/ACV..... | 228 |
| Cargo..... | 98, 275 |
| Cargo Airlift (Heavy)..... | 94, 106 |
| Cargo Airlift (Light)..... | 94, 105 |
| Cargo Airlift (Medium)..... | 94, 106 |
| Cargo Airlift (Transport)..... | 94, 105 |
| Carrier..... | 266 |
| CBRN..... | 256 |
| CBRN Equipment..... | 253 |
| Central Intelligence Division (CID)..... | 162 |
| Certain Submarine..... | 282 |
| Chaparral..... | 113 |
| Chemical..... | 153, 256 |
| Chemical & Biological Warfare Production..... | 263 |
| Chemical Recon..... | 154 |
| Chemical Wheeled Armored Vehicle..... | 155 |
| Chemical Wheeled Armored Vehicle Reconnaissance Surveillance..... | 155 |
| Civil Aircraft..... | 111 |
| Civilian Law Enforcement..... | 162 |
| Civilian Vehicle..... | 239 |
| Claymore..... | 254 |

INDEX

APPENDIX A - C2 SYMBOLOGY: UNITS, EQUIPMENT, AND INSTALLATIONS -
Continued.

| | |
|--|----------|
| Colt/Fist..... | 140 |
| Combat..... | 112 |
| Combat Search And Rescue (CSAR) | 97, 105 |
| Combat Service Support | 167 |
| Combat Service Support Vehicle..... | 228 |
| Combat Support | 152 |
| Combat Support CBRN | 152 |
| Combatant..... | 266 |
| Command Operations | 163 |
| Communication Configured Package | 163 |
| Communications | 97, 102 |
| Compact Automobile | 240 |
| Composite | 116, 128 |
| Construction Vehicle | 235 |
| Conventional Propulsion..... | 284 |
| Convoy..... | 272 |
| Corps..... | 158 |
| Counterintelligence..... | 158 |
| Crewed Space Vehicle | 91 |
| Cross-Country Truck | 231 |
| Cruise Missile | 110 |
| Cruiser..... | 266 |
| Dam..... | 259 |
| Decontamination | 156, 257 |
| Decoy | 111 |
| Destroyer..... | 267 |
| Direct Fire Gun | 220 |
| Direct Fire Gun Heavy..... | 222 |
| Direct Fire Gun Heavy Self-Propelled..... | 222 |
| Direct Fire Gun Light..... | 221 |
| Direct Fire Gun Light Self-Propelled | 221 |
| Direct Fire Gun Medium..... | 221 |
| Direct Fire Gun Medium Self-Propelled..... | 222 |
| Direction Finding | 157 |
| Dismounted Colt/Fist..... | 140 |
| Dismounted Ground..... | 151 |
| Dive Report Location..... | 297 |
| Diver | 296 |
| Dozer..... | 237 |
| Dredge..... | 279 |
| Drifter..... | 278 |
| Drone (RPV/UA) | 98, 105 |
| Earthmover..... | 234 |

INDEX

APPENDIX A - C2 SYMBOLOGY: UNITS, EQUIPMENT, AND INSTALLATIONS -
Continued.

| | |
|---|--------------|
| Electric Power Facility..... | 258 |
| Electronic Countermeasures (ECM/Jammer) | 95, 99, 107 |
| Electronic Ranging..... | 166 |
| Electronic Surveillance Measures..... | 95, 101 |
| Electronic Warfare | 157 |
| Electro-Optical..... | 200 |
| Electro-Optical Corps | 200 |
| Electro-Optical Theater..... | 200 |
| Emplaced Sensor..... | 252 |
| Engineer | 131 |
| Engineer Combat | 131 |
| Engineer Combat Air Assault | 131 |
| Engineer Combat Airborne | 132 |
| Engineer Combat Arctic | 132 |
| Engineer Combat Heavy | 133 |
| Engineer Combat Light (Sapper)..... | 132 |
| Engineer Combat Mechanized (Track)..... | 133 |
| Engineer Combat Medium..... | 132 |
| Engineer Combat Motorized..... | 133 |
| Engineer Combat Mountain..... | 133 |
| Engineer Combat Recon | 134 |
| Engineer Construction | 134 |
| Engineer Naval Construction..... | 134 |
| Engineer Vehicle..... | 234 |
| Engineering Equipment Production..... | 263 |
| Environmental Report Location..... | 296 |
| Equipment Manufacture..... | 257 |
| Escort | 108 |
| Explosive Ordnance Disposal..... | 167 |
| Fast Recreational Craft..... | 280 |
| Ferry | 277 |
| Ferry Transporter | 239 |
| Field Artillery..... | 134 |
| Fighter | 92, 99 |
| Finance..... | 169 |
| Finance Corps | 170 |
| Finance Theater..... | 169 |
| Fishing..... | 278 |
| Fixed Wing..... | 92, 111, 124 |
| Flame Thrower..... | 253 |
| Flash (Optical) | 140 |
| Fleet Support..... | 274 |
| Floating Exercise Mine | 292 |

INDEX

APPENDIX A - C2 SYMBOLOGY: UNITS, EQUIPMENT, AND INSTALLATIONS -
Continued.

| | |
|---|-----|
| Floating Mine-Like Contact (MILCO)..... | 292 |
| Floating Mine-Like Echo (MILEC)..... | 292 |
| Floating Negative Reacquisition..... | 292 |
| Floating Non-Mine Mine-Like Contact..... | 293 |
| Forward Communications..... | 163 |
| Fossil Fuel..... | 259 |
| Frigate/Corvette..... | 267 |
| General Exercise Mine..... | 293 |
| General Mine Anchor..... | 294 |
| General Mine-Like Contact (MILCO)..... | 294 |
| General Mine-Like Echo (MILEC)..... | 293 |
| General Negative Reacquisition..... | 294 |
| General Neutralized Obstructor..... | 294 |
| General Non-Mine Mine-Like Object..... | 295 |
| General Obstructor..... | 294 |
| Government Leadership..... | 264 |
| Grenade Launcher..... | 214 |
| Grenade Launcher Heavy..... | 215 |
| Grenade Launcher Light..... | 214 |
| Grenade Launcher Medium..... | 214 |
| Ground..... | 151 |
| Ground (Bottom) Decoy..... | 296 |
| Ground (Bottom) Exercise Mine..... | 289 |
| Ground (Bottom) Mine-Like Contact (MILCO)..... | 289 |
| Ground (Bottom) Mine-Like Echo (MILEC)..... | 289 |
| Ground (Bottom) Negative Reacquisition..... | 289 |
| Ground (Bottom) Non-Mine Mine-Like Contact..... | 290 |
| Ground Station Module..... | 160 |
| Ground Surveillance Radar..... | 159 |
| Ground Track..... | 112 |
| Ground Track Equipment..... | 200 |
| Ground Vehicle..... | 224 |
| Guided Missile Submarine (SSG)..... | 285 |
| Guided Missile Submarine (SSGN)..... | 284 |
| Gun Patrol Craft..... | 271 |
| Gun Unit..... | 115 |
| H/MAD..... | 115 |
| Hawk..... | 115 |
| Hazardous Materials (HAZMAT)..... | 277 |
| Heavy..... | 136 |
| Heavy Machine Gun..... | 213 |
| Heavy Utility Rotary Wing..... | 127 |
| Hospital..... | 265 |

INDEX

APPENDIX A - C2 SYMBOLOGY: UNITS, EQUIPMENT, AND INSTALLATIONS -

Continued.

| | |
|--|---------------|
| Hospital Ship..... | 275 |
| Hovercraft | 271, 275, 280 |
| Howitzer..... | 216 |
| Howitzer Heavy | 218 |
| Howitzer Heavy Self-Propelled | 218 |
| Howitzer Light..... | 217 |
| Howitzer Light Self-Propelled..... | 217 |
| Howitzer Medium | 217 |
| Howitzer Medium Self-Propelled..... | 218 |
| Howitzer/Gun..... | 134 |
| Improvised Explosive Device..... | 252 |
| Infantry..... | 129 |
| Infantry Air Assault | 130 |
| Infantry Airborne | 130 |
| Infantry Arctic..... | 131 |
| Infantry Fighting Vehicle..... | 131 |
| Infantry Light..... | 129 |
| Infantry Mechanized | 130 |
| Infantry Motorized | 129 |
| Infantry Mountain | 130 |
| Infantry Naval | 130 |
| Information Warfare Unit | 166 |
| Installation..... | 255 |
| Intelligence..... | 274 |
| Intercept | 157 |
| Interceptor | 92 |
| Intermediate Range AD Missile Launcher | 203 |
| Intermediate Range SS Missile Launcher..... | 206 |
| Internal Security Forces | 150 |
| Interrogation..... | 161 |
| JAG Corps..... | 168 |
| JAG Theater | 168 |
| Jamming..... | 158 |
| Jeep Type Vehicle..... | 245 |
| Joint Intelligence Center | 161 |
| Judge Advocate General (JAG) | 168 |
| Labor..... | 175 |
| Labor Corps | 176 |
| Labor Theater..... | 175 |
| Land Mines | 254 |
| Landing Craft..... | 269 |
| Landing Ship..... | 268 |
| Landing Ship Medium | 268 |

INDEX

APPENDIX A - C2 SYMBOLOGY: UNITS, EQUIPMENT, AND INSTALLATIONS -
Continued.

| | |
|---|----------|
| Landing Ship Tank..... | 269 |
| Landing Support..... | 166 |
| Large Box Truck, Utility Vehicle..... | 245 |
| Large Bus Multiple Passenger Vehicle..... | 243 |
| Large Communication Configured Package (LCCP)..... | 163 |
| Large Extension Node..... | 164 |
| Large Open-Bed Truck..... | 242 |
| Large/Heavy Box Trailer, Tractor Trailer Truck..... | 247 |
| Large/Heavy Flatbed Trailer, Tractor Trailer Truck..... | 249 |
| Large/Heavy Jeep Type Vehicle..... | 246 |
| Laser..... | 253 |
| Law Enforcement Unit..... | 161 |
| Law Enforcement Vessel..... | 280 |
| Leisure Craft..... | 279 |
| Less Than Lethal..... | 254 |
| Light..... | 136, 144 |
| Light Armored Vehicle..... | 229 |
| Light Machine Gun..... | 213 |
| Light Meteorological..... | 145 |
| Light Utility Rotary Wing..... | 126 |
| Lighter Than Air..... | 107, 111 |
| Limited Cross-Country Truck..... | 231 |
| Line..... | 266 |
| Littoral Combatant..... | 267 |
| Long Range AD Missile Launcher..... | 204 |
| Long Range SS Missile Launcher..... | 207 |
| Maintenance..... | 196 |
| Maintenance Corps..... | 196 |
| Maintenance Heavy..... | 197 |
| Maintenance Heavy Corps..... | 197 |
| Maintenance Heavy Theater..... | 197 |
| Maintenance Recovery..... | 197 |
| Maintenance Recovery Corps..... | 198 |
| Maintenance Recovery Theater..... | 198 |
| Maintenance Theater..... | 196 |
| MCC Corps..... | 193 |
| MCC Theater..... | 193 |
| MCM Support..... | 270 |
| Mechanized Ground..... | 151 |
| Mechanized Smoke/Decon..... | 153 |
| MEDEVAC..... | 102, 106 |
| MEDEVAC Rotary Wing..... | 127 |
| Medical..... | 177 |

INDEX

APPENDIX A - C2 SYMBOLOGY: UNITS, EQUIPMENT, AND INSTALLATIONS -
Continued.

| | |
|--|--------------|
| Medical Corps..... | 178 |
| Medical Dental..... | 179 |
| Medical Dental Corps | 180 |
| Medical Dental Theater..... | 180 |
| Medical Evacuation (MEDEVAC)..... | 95 |
| Medical Facility | 265 |
| Medical Psychological..... | 180 |
| Medical Psychological Corps | 181 |
| Medical Psychological Theater..... | 180 |
| Medical Theater | 177 |
| Medical Treatment Facility..... | 178 |
| Medical Treatment Facility Corps | 178 |
| Medical Treatment Facility Theater..... | 178 |
| Medical Veterinary | 179 |
| Medical Veterinary Corps..... | 179 |
| Medical Veterinary Theater | 179 |
| Medium..... | 136 |
| Medium Box Trailer, Tractor Trailer Truck | 247 |
| Medium Flatbed Trailer, Tractor Trailer Truck..... | 248 |
| Medium Jeep Type Vehicle | 246 |
| Medium Utility Rotary Wing..... | 126 |
| Merchant | 275 |
| Meteorological | 145, 160 |
| Midsize Automobile..... | 240 |
| Military | 92 |
| Military Base/Facility | 264 |
| Military Intelligence..... | 156 |
| Military Materiel Facility..... | 260 |
| Military Police | 161 |
| Military Vehicle Production | 262 |
| Mine | 255 |
| Mine Clearing Vehicle..... | 236 |
| Mine Countermeasure Rotary Wing | 127 |
| Mine Countermeasures | 96, 100, 104 |
| Mine Countermeasures Surface Drone | 273 |
| Mine Laying Vehicle | 235 |
| Mine Warfare Mission Package..... | 267 |
| Mine Warfare Subsurface Drone | 286 |
| Mine Warfare Vessel | 269 |
| Minehunter..... | 270 |
| Minelayer | 269 |
| Minesweeper..... | 269 |
| Missile..... | 195 |

INDEX

APPENDIX A - C2 SYMBOLOGY: UNITS, EQUIPMENT, AND INSTALLATIONS -
Continued.

| | |
|---|----------|
| Missile & Space System Production..... | 264 |
| Missile (Surf-Surf) | 150 |
| Missile (Surf-Surf) Strategic..... | 150 |
| Missile (Surf-Surf) Tactical | 150 |
| Missile Corps | 196 |
| Missile In Flight..... | 108 |
| Missile Launcher..... | 201 |
| Missile Launcher Antitank (AT)..... | 207 |
| Missile Launcher AT Heavy..... | 208 |
| Missile Launcher AT Light..... | 207 |
| Missile Launcher AT Medium..... | 208 |
| Missile Submarine (Type Unknown)..... | 283, 285 |
| Missile Support Vehicle..... | 249 |
| Missile Support Vehicle Crane/Loading Device | 250 |
| Missile Support Vehicle Propellant Transporter..... | 251 |
| Missile Support Vehicle Transloader..... | 250 |
| Missile Support Vehicle Transporter..... | 250 |
| Missile Support Vehicle Warhead Transporter..... | 251 |
| Missile Theater..... | 196 |
| Moored Decoy | 296 |
| Moored Exercise Mine..... | 290 |
| Moored Mine-Like Contact | 291 |
| Moored Mine-Like Echo..... | 290 |
| Moored Negative Reacquisition | 291 |
| Moored Non-Mine Mine-Like Object | 291 |
| Morale, Welfare, Recreation (MWR) | 176 |
| Mortar | 141, 215 |
| Mortar Heavy..... | 216 |
| Mortar Light..... | 215 |
| Mortar Medium..... | 216 |
| Mortuary/Graves Registry | 171 |
| Mortuary/Graves Registry Corps..... | 171 |
| Mortuary/Graves Registry Theater | 171 |
| Motorized Ground..... | 151 |
| Motorized Smoke..... | 154 |
| Motorized Smoke/Decon | 153 |
| Mountain..... | 136, 144 |
| Mountain Meteorological..... | 146 |
| Movement Control Center (MCC)..... | 192 |
| Multiple Passenger Vehicle | 242 |
| Multiple Rocket Launcher | 138, 210 |
| Multiple Rocket Launcher Heavy..... | 211 |
| Multiple Rocket Launcher Light..... | 210 |

INDEX

APPENDIX A - C2 SYMBOLOGY: UNITS, EQUIPMENT, AND INSTALLATIONS -
Continued.

| | |
|--------------------------------------|--------------|
| Multiple Rocket Launcher Medium..... | 210 |
| Multiple Rocket Self-Propelled | 138 |
| Multiple Rocket Towed | 139 |
| Multiple Rocket Truck..... | 139 |
| Multiple Subscriber Element | 164 |
| MWR Corps | 176 |
| MWR Theater | 176 |
| Navy Group..... | 271 |
| Navy Task Force | 272 |
| Navy Task Group..... | 272 |
| Navy Task Unit..... | 272 |
| Node Center | 164 |
| Noncombatant..... | 274 |
| Non-Military | 275 |
| Nonsubmarine | 283 |
| Nonsubmarine | 296 |
| Nuclear | 155, 257 |
| Nuclear Energy | 260 |
| Nuclear Material Production..... | 261 |
| Nuclear Material Storage | 261 |
| Nuclear Plant..... | 259 |
| Nuclear Propulsion..... | 283 |
| Oiler/Tanker | 276 |
| Open-Bed Truck..... | 241 |
| Operations | 160 |
| Ordnance | 198 |
| Ordnance Corps | 199 |
| Ordnance Missile | 199 |
| Ordnance Missile Corps..... | 199 |
| Ordnance Missile Theater..... | 199 |
| Ordnance Theater..... | 198 |
| Other Submersible | 285 |
| Own Track | 282 |
| Pack Animal(s)..... | 249 |
| Passenger..... | 277 |
| Patriot..... | 115 |
| Patrol..... | 96, 100, 270 |
| Personal Watercraft..... | 281 |
| Personnel Corps | 170 |
| Personnel Services | 170 |
| Personnel Theater..... | 170 |
| Petroleum/Gas/Oil..... | 255 |
| Photographic | 96, 101 |

INDEX

APPENDIX A - C2 SYMBOLOGY: UNITS, EQUIPMENT, AND INSTALLATIONS -

Continued.

| | |
|---|-------------------|
| Pickup Open-Bed Truck | 241 |
| Possible Submarine 1 | 286 |
| Possible Submarine 2 | 287 |
| Possible Submarine 3 | 287 |
| Possible Submarine 4 | 287 |
| Postal | 168 |
| Postal Corps | 169 |
| Postal Theater | 169 |
| Probable Submarine | 287 |
| Processing Facility | 257 |
| Public Affairs | 172 |
| Public Affairs Broadcast | 173 |
| Public Affairs Broadcast Corps | 173 |
| Public Affairs Broadcast Theater | 173 |
| Public Affairs Corps | 173 |
| Public Affairs JIB Corps | 174 |
| Public Affairs JIB Theater | 174 |
| Public Affairs Joint Information Bureau (JIB) | 174 |
| Public Affairs Theater | 172 |
| Public Water Services | 260 |
| Quartermaster (Supply) | 177 |
| Quartermaster (Supply) Corps | 177 |
| Quartermaster (Supply) Theater | 177 |
| Radar | 139, 252 |
| Radio Unit | 165 |
| Railhead | 193 |
| Railhead Corps | 194 |
| Railhead Theater | 193 |
| Railroad | 152 |
| Raw Material Production/Storage | 255 |
| Recon Equipped | 156 |
| Recon Fixed Wing | 125 |
| Reconnaissance | 95, 101, 105, 146 |
| Reconnaissance Cavalry | 146 |
| Reconnaissance Cavalry Armored | 146 |
| Reconnaissance Air Assault | 148 |
| Reconnaissance Airborne | 148 |
| Reconnaissance Arctic | 147 |
| Reconnaissance Cavalry Air | 147 |
| Reconnaissance Cavalry Ground | 147 |
| Reconnaissance Cavalry Motorized | 147 |
| Reconnaissance Horse | 146 |
| Reconnaissance Light | 148 |

INDEX

APPENDIX A - C2 SYMBOLOGY: UNITS, EQUIPMENT, AND INSTALLATIONS -
Continued.

| | |
|--|---------------|
| Reconnaissance Long Range Surveillance (LRS) | 149 |
| Reconnaissance Marine | 148 |
| Reconnaissance Marine Division..... | 149 |
| Reconnaissance Marine Force | 149 |
| Reconnaissance Marine Light Armored Reconnaissnace (LAR) | 149 |
| Reconnaissance Mountain | 148 |
| Relay | 165 |
| Religious/Chaplain..... | 171 |
| Religious/Chaplain Corps | 172 |
| Religious/Chaplain Theater | 172 |
| Remote Multimission Vehicle | 273 |
| Replacement Holding Unit (RHU) | 174 |
| RHU Corps..... | 175 |
| RHU Theater | 175 |
| Rifle..... | 213 |
| Rifle/Automatic Weapon | 212 |
| Rigid-Hull Inflatable Boat | 281 |
| Rising Exercise Mine | 295 |
| Rising Mine..... | 295 |
| Rising Neutralized Mine | 295 |
| Riverine..... | 150 |
| Rocket | 137 |
| Roll On/Roll Off | 276 |
| Rotary Wing..... | 103, 111, 125 |
| Satellite | 91 |
| Scout Rotary Wing..... | 125 |
| Sea Mine | 288 |
| Sea Mine (Floating) | 291 |
| Sea Mine (Floating) Neutralized..... | 291 |
| Sea Mine (Ground) | 288 |
| Sea Mine (Ground) Neutralized..... | 288 |
| Sea Mine (Moored)..... | 290 |
| Sea Mine (Moored) Neutralized | 290 |
| Sea Mine (Other Position) | 293 |
| Sea Mine (Other Position) Neutralized..... | 293 |
| Sea Mine Decoy | 296 |
| Sea Mine Neutralized..... | 288 |
| Sea Surface Track | 266 |
| Seaport/Naval Base..... | 265 |
| Search & Rescue (CSAR)..... | 99, 128 |
| Security Police (Air) | 162 |
| Sedan Automobile..... | 241 |
| Self-Propelled | 135 |

INDEX

APPENDIX A - C2 SYMBOLOGY: UNITS, EQUIPMENT, AND INSTALLATIONS -

Continued.

| | |
|--|----------|
| Self-Propelled (SP) Tracked Mortar | 141 |
| Semi | 230 |
| Semi Heavy | 231 |
| Semi Light | 230 |
| Semi Medium | 230 |
| Sensor | 159, 251 |
| Sensor SCM | 159 |
| Service & Support Harbor | 274 |
| Service, Research, Utility Facility | 258 |
| Ship Construction | 263 |
| Shore Patrol | 161 |
| Short Range | 112 |
| Short Range AD Missile Launcher | 202 |
| Short Range SS Missile Launcher | 206 |
| Signal Intelligence (SIGINT) | 156 |
| Signal Support | 166 |
| Signal Unit | 162 |
| Single Rocket Launcher | 137, 208 |
| Single Rocket Launcher Heavy | 209 |
| Single Rocket Launcher Light | 209 |
| Single Rocket Launcher Medium | 209 |
| Single Rocket Self-Propelled | 137 |
| Single Rocket Towed | 138 |
| Single Rocket Truck | 138 |
| Small Box Truck, Utility Vehicle | 244 |
| Small Bus Multiple Passenger Vehicle | 243 |
| Small Extension Node | 164 |
| Small Open-Bed Truck | 242 |
| Small/Light Box Trailer, Tractor Trailer Truck | 247 |
| Small/Light Flatbed Trailer, Tractor Trailer Truck | 248 |
| Small/Light Jeep Type Vehicle | 245 |
| Smoke | 154 |
| Smoke/Decon | 153 |
| Snorkeling Submarine | 287 |
| SOF Unit Attack | 297, 299 |
| SOF Unit Aviation | 297 |
| SOF Unit Civil Affairs | 302 |
| SOF Unit Combat Search And Rescue | 299 |
| SOF Unit Fixed Wing | 297 |
| SOF Unit Fixed Wing Aviation | 302 |
| SOF Unit Ground | 301 |
| SOF Unit Psychological Operations (PSYOP) | 302 |
| SOF Unit Ranger | 301 |

INDEX

APPENDIX A - C2 SYMBOLOGY: UNITS, EQUIPMENT, AND INSTALLATIONS -
Continued.

| | |
|--|---------------|
| SOF Unit Refuel | 298 |
| SOF Unit Rotary Wing | 299 |
| SOF Unit Seal | 300 |
| SOF Unit SOF Unit Naval | 300 |
| SOF Unit Special Boat..... | 301 |
| SOF Unit Special Forces..... | 301 |
| SOF Unit Special SSNR | 301 |
| SOF Unit Support | 302 |
| SOF Unit Underwater Demolition Team..... | 301 |
| SOF Unit Utility..... | 298, 299 |
| SOF Unit Utility (Heavy)..... | 298, 300 |
| SOF Unit Utility (Light) | 298, 300 |
| SOF Unit Utility (Medium) | 298, 300 |
| SOF Unit V/STOL | 299 |
| Sound | 140 |
| SP Wheeled Mortar..... | 142 |
| Space Launch Vehicle..... | 91 |
| Space Station..... | 91 |
| Space Track..... | 91 |
| Special C2 Headquarters Component..... | 200 |
| Special Equipment | 252 |
| Special Operations Forces (SOF)..... | 100, 103, 106 |
| Special Operations Forces (SOF) Unit | 297 |
| Speed Boat | 281 |
| SPOD/SPOE | 194 |
| SPOD/SPOE Corps..... | 194 |
| SPOD/SPOE Theater | 194 |
| Sport Utility Vehicle (SUV), Utility Vehicle | 244 |
| Stinger..... | 113 |
| Submarine | 282 |
| Subsurface Track | 282 |
| Subsurface-To-Surface Missile (S/SSM)..... | 110 |
| Supply | 181 |
| Supply Class I..... | 181 |
| Supply Class I Corps..... | 182 |
| Supply Class I Theater | 182 |
| Supply Class II..... | 182 |
| Supply Class II Corps | 183 |
| Supply Class II Theater..... | 182 |
| Supply Class III..... | 183 |
| Supply Class III Aviation..... | 184 |
| Supply Class III Aviation Corps..... | 184 |
| Supply Class III Aviation Theater | 184 |

INDEX

APPENDIX A - C2 SYMBOLOGY: UNITS, EQUIPMENT, AND INSTALLATIONS -
Continued.

| | |
|--|-----|
| Supply Class III Corps | 183 |
| Supply Class II Theater..... | 183 |
| Supply Class IV | 184 |
| Supply Class IV Corps..... | 185 |
| Supply Class IV Theater | 185 |
| Supply Class IX | 188 |
| Supply Class IX Corps..... | 189 |
| Supply Class IX Theater | 188 |
| Supply Class V..... | 185 |
| Supply Class V Corps | 186 |
| Supply Class V Theater | 185 |
| Supply Class VI | 186 |
| Supply Class VI Corps..... | 186 |
| Supply Class VI Theater | 186 |
| Supply Class VII..... | 187 |
| Supply Class VII Corps | 187 |
| Supply Class VII Theater..... | 187 |
| Supply Class VIII..... | 187 |
| Supply Class VIII Corps | 188 |
| Supply Class VIII Theater | 188 |
| Supply Class X..... | 189 |
| Supply Class X Corps | 189 |
| Supply Class X Theater | 189 |
| Supply Corps..... | 181 |
| Supply Laundry/Bath..... | 190 |
| Supply Laundry/Bath Corps | 190 |
| Supply Laundry/Bath Theater..... | 190 |
| Supply Theater | 181 |
| Supply Water | 190 |
| Supply Water Corps..... | 191 |
| Supply Water Purification..... | 191 |
| Supply Water Purification Corps | 192 |
| Supply Water Purification Theater | 191 |
| Supply Water Theater | 191 |
| Surface Decoy | 272 |
| Surface Launched Missile..... | 108 |
| Surface Warfare (SUW) Mission Package | 268 |
| Surfaced Conventional Propulsion Submarine | 284 |
| Surfaced Nuclear Propulsion Submarine | 283 |
| Surfaced Other Submersible | 285 |
| Surfaced Submarine | 282 |
| Surface-To-Air Missile (SAM)..... | 109 |
| Surface-To-Subsurface Missile..... | 109 |

INDEX

APPENDIX A - C2 SYMBOLOGY: UNITS, EQUIPMENT, AND INSTALLATIONS -
Continued.

| | |
|--|--------------|
| Surface-To-Surface Missile (SSM)..... | 108 |
| Surf-Surf (SS) Missile Launcher | 206 |
| Surveillance..... | 159 |
| Tactical Exploit..... | 160 |
| Tactical Satellite..... | 165 |
| Tank | 225 |
| Tank Heavy..... | 226 |
| Tank Heavy Recovery..... | 227 |
| Tank Light..... | 225 |
| Tank Light Recovery | 225 |
| Tank Medium..... | 226 |
| Tank Medium Recovery | 226 |
| Tanker | 93, 99, 107 |
| Tanker Boom-Only | 93 |
| Tanker Drogue-Only | 94 |
| Target Acquisition | 139 |
| Targeting Unit..... | 116 |
| Technological Research Facility..... | 258 |
| Telecommunications Facility..... | 258 |
| Telephone Switch..... | 166 |
| Teletype Center..... | 165 |
| Theater | 158 |
| Theater Missile Defense Unit | 116 |
| Torpedo..... | 288 |
| Torpedo Patrol Craft | 271 |
| Tow Truck..... | 232 |
| Tow Truck Heavy | 233 |
| Tow Truck Light..... | 232 |
| Towed Air Assault Mortar | 142 |
| Towed Airborne Mortar..... | 142 |
| Towed Arctic Mortar | 143 |
| Towed Mortar | 142 |
| Towed Mountain Mortar..... | 143 |
| Towing Vessel | 278 |
| Tracked Colt/Fist | 141 |
| Tractor Trailer Truck With Box Trailer..... | 246 |
| Tractor Trailer Truck With Flatbed Trailer | 248 |
| Trailer Mounted Mine Clearing Vehicle..... | 237 |
| Train Locomotive..... | 239 |
| Trainer..... | 93, 102, 106 |
| Transport Facility..... | 265 |
| Transportation..... | 192 |
| Transportation Corps | 192 |

INDEX

APPENDIX A - C2 SYMBOLOGY: UNITS, EQUIPMENT, AND INSTALLATIONS -

Continued.

| | |
|--|--------------------|
| Transportation Theater..... | 192 |
| Transporter Erector Launcher And Radar (TELAR)..... | 202, 203, 204, 205 |
| Transporter Launcher And Radar (TLAR)..... | 202, 203, 204, 205 |
| Trawler..... | 279 |
| Truck Mounted With Volcano..... | 236 |
| Tug..... | 276 |
| Underwater Decoy..... | 295 |
| Underwater Weapon..... | 287 |
| Underway Replenishment..... | 274 |
| Unexploded Ordnance Area..... | 297 |
| Unit..... | 112 |
| Unknown/Unknown..... | 90 |
| Unmanned Aircraft..... | 128 |
| Unmanned Aircraft Fixed Wing..... | 129 |
| Unmanned Aircraft Rotary Wing..... | 129 |
| Unmanned Surface Vehicle..... | 273 |
| Unmanned Underwater Vehicle (UUV)..... | 286 |
| Utility..... | 96, 102, 104 |
| Utility (Heavy)..... | 97, 104 |
| Utility (Light)..... | 97, 104 |
| Utility (Medium)..... | 97, 104 |
| Utility Fixed Wing..... | 124 |
| Utility Rotary Wing..... | 126 |
| Utility Vehicle..... | 229, 244 |
| Van Multiple Passenger Vehicle..... | 243 |
| Vertical and/or Short Takeoff And Landing Aircraft (V/STOL)..... | 128 |
| Very Important Person (VIP)..... | 107 |
| V/STOL..... | 93, 100 |
| Vulcan..... | 113 |
| Warfighting Symbols..... | 91 |
| Water Craft..... | 232 |
| Weapon..... | 108, 201 |
| Weapons Grade..... | 261 |
| Wheeled Mechanized..... | 152 |

APPENDIX B - C2 SYMBOLOGY: MILITARY OPERATIONS

| | |
|------------------------------|----------|
| Abatis..... | 551 |
| Acoustic..... | 756, 759 |
| Action Points (General)..... | 431 |
| Aim Point..... | 391 |
| Air Control..... | 410 |
| Air Control Point (ACP)..... | 481 |

INDEX

APPENDIX B - C2 SYMBOLOGY: MILITARY OPERATIONS - Continued.

| | |
|--|-------------------------|
| Air Corridor | 485 |
| Airborne | 518 |
| Airborne Early Warning (AEW)..... | 412 |
| Airfield Zone..... | 480 |
| Airhead..... | 542 |
| Airspace Coordination Area (ACA) | 654 |
| Airspace Coordination Area (ACA), Circular | 656 |
| Airspace Coordination Area (ACA), Irregular | 654 |
| Airspace Coordination Area (ACA), Rectangular | 655 |
| Alternate Decon Site/Point (Unspecified) | 622 |
| Alternate Supply Route..... | 729 |
| Alternating Traffic | 731 |
| Ambulance Exchange Point..... | 700 |
| Ambush..... | 537 |
| Ammunition Points | 724 |
| Ammunition Supply Point (ASP) | 724 |
| Ammunition Transfer Point (ATP)..... | 725 |
| Amnesty Point..... | 441 |
| ANM | 372 |
| Antipersonnel (AP) Mines | 564 |
| Antisubmarine Warfare, Fixed Wing..... | 414 |
| Antisubmarine Warfare, Rotary Wing..... | 415 |
| Antitank Ditch..... | 552 |
| Antitank Ditch Reinforced With Antitank Mines..... | 554 |
| Antitank Mine (AT) | 561 |
| Antitank Mine (Directional) | 563 |
| Antitank Mine With Antihandling Device..... | 562 |
| Antitank Obstacles | 552 |
| Tetrahedrons, Dragons Teeth, And Other Similar Obstacles | 555 |
| Antitank Wall..... | 558 |
| Area..... | 541, 733 |
| Area Of Operations (AO)..... | 541 |
| Area Target | 645 |
| Areas | 470, 490, 513, 531, 645 |
| Artillery Target Intelligence (ATI) Zone..... | 684 |
| Artillery Target Intelligence (ATI) Zone, Irregular | 684 |
| Artillery Target Intelligence (ATI) Zone, Rectangular..... | 685 |
| Assault Crossing Area..... | 598 |
| Assault Position | 531 |
| Assembly Area..... | 471 |
| ASW Control Station | 449 |
| ASW Submarine Control Station..... | 463 |
| ATAC..... | 374 |

INDEX

APPENDIX B - C2 SYMBOLOGY: MILITARY OPERATIONS - Continued.

| | |
|--|--------------------|
| Attack By Fire Position..... | 533 |
| Attack Position..... | 532 |
| Attack, Rotary Wing..... | 519 |
| Aviation..... | 481, 517, 522, 591 |
| Axis Of Advance..... | 517 |
| Axis Of Advance For Feint..... | 498 |
| Bathythermograph Transmitting (BT)..... | 371 |
| Battle Position..... | 513 |
| Bearing Line..... | 754 |
| Belt..... | 546 |
| Biological..... | 619 |
| Biologically Contaminated Area..... | 617 |
| Block..... | 329, 572 |
| Blue Kill Box (BKB)..... | 694 |
| Blue Kill Box, Circular..... | 694 |
| Blue Kill Box, Irregular..... | 695 |
| Blue Kill Box, Rectangular..... | 696 |
| Bomb Area..... | 650 |
| Booby Trap..... | 559 |
| Bottom Return/Non-MILCO..... | 747 |
| Boundaries..... | 464 |
| Breach..... | 330 |
| Bridge Or Gap..... | 599 |
| Bridgehead..... | 540 |
| Brief Contact..... | 362 |
| Brigade (BSA)..... | 737 |
| Bypass..... | 331 |
| Bypass Difficult..... | 596 |
| Bypass Easy..... | 595 |
| Bypass Impossible..... | 597 |
| Call For Fire Zone (CFFZ)..... | 686 |
| Call For Fire Zone (CFFZ), Irregular..... | 686 |
| Call For Fire Zone (CFFZ), Rectangular..... | 687 |
| Canalize..... | 332 |
| Cannibalization Point..... | 701 |
| Casualty Collection Point..... | 702 |
| Cbrn Observation Post (Dismounted)..... | 510 |
| Censor Zone..... | 688 |
| Censor Zone, Irregular..... | 688 |
| Censor Zone, Rectangular..... | 689 |
| Check Point..... | 432 |
| Chemical..... | 620 |
| Chemical, Biological, Radiological, And Nuclear..... | 613 |

INDEX

APPENDIX B - C2 SYMBOLOGY: MILITARY OPERATIONS - Continued.

| | |
|--|-----|
| Chemically Contaminated Area..... | 618 |
| Circular Target..... | 647 |
| Civilian Collection Point..... | 703 |
| Class I..... | 714 |
| Class II..... | 715 |
| Class III..... | 716 |
| Class IV..... | 717 |
| Class IX..... | 722 |
| Class V..... | 718 |
| Class VI..... | 719 |
| Class VII..... | 720 |
| Class VIII..... | 721 |
| Class X..... | 723 |
| Clear..... | 333 |
| Combat Air Patrol (CAP)..... | 411 |
| Combat Outpost..... | 506 |
| Combat Service Support..... | 700 |
| Command & Control Areas..... | 651 |
| Command & Control Lines..... | 640 |
| Command & Control Points..... | 631 |
| Command Active Sonobuoy System (CASS)..... | 369 |
| Command And Control And General Maneuver..... | 359 |
| Communications Checkpoint (CCP)..... | 482 |
| Complete..... | 553 |
| Concertina..... | 588 |
| Contact Point..... | 433 |
| Contain..... | 334 |
| Convoys..... | 726 |
| Coordinated Fire Line (CFL)..... | 641 |
| Coordination Point..... | 434 |
| Corridor Tab..... | 389 |
| Counterattack (CATK)..... | 335 |
| Counterattack By Fire..... | 336 |
| Cover..... | 355 |
| Critical Friendly Zone (CFZ)..... | 690 |
| Critical Friendly Zone (CFZ), Irregular..... | 690 |
| Critical Friendly Zone (CFZ), Rectangular..... | 691 |
| Crossing Site/Water Crossing..... | 598 |
| Datum..... | 361 |
| Dead Space Area (DA)..... | 671 |
| Dead Space Area (DA), Circular..... | 673 |
| Dead Space Area (DA), Irregular..... | 671 |
| Dead Space Area (DA), Rectangular..... | 672 |

INDEX

APPENDIX B - C2 SYMBOLOGY: MILITARY OPERATIONS - Continued.

| | |
|--|----------|
| Deception | 497 |
| Decision Point..... | 435 |
| Decon Site/Point (Equipment And Troops)..... | 625 |
| Decon Site/Point (Equipment) | 624 |
| Decon Site/Point (Operational Decontamination) | 626 |
| Decon Site/Point (Thorough Decontamination) | 627 |
| Decon Site/Point (Troops) | 623 |
| Decon Site/Point (Unspecified) | 621 |
| Decontamination (DECON) Points..... | 621 |
| Decoy Mined Area..... | 500 |
| Decoy Mined Area, Fenced | 501 |
| Defense | 504 |
| Delay | 337 |
| Destroy | 338 |
| Detainee Collection Point | 704 |
| Detainee Holding Area | 733 |
| Dip Position | 380 |
| Direction Of Attack..... | 522 |
| Direction Of Attack For Feint..... | 499 |
| Directional Command Active Sonobuoy System (DICASS) | 370 |
| Directional Frequency Analyzing And Recording (DIFAR)..... | 367 |
| Disrupt..... | 339, 575 |
| Distressed Vessel | 742 |
| Ditched Aircraft | 740 |
| Diversions | 406 |
| Division (DSA) | 738 |
| DLRP | 385 |
| Dose Rate Contour Lines | 628 |
| Double Apron Fence | 585 |
| Double Fence | 584 |
| Double Strand Concertina..... | 589 |
| Downed Aircrew Pickup Point | 484 |
| Drop Point..... | 392 |
| Drop Zone | 474 |
| Dummy (Deception/Decoy)..... | 497 |
| Dummy Minefield (Dynamic) | 503 |
| Dummy Minefield (Static)..... | 502 |
| Dynamic Depiction | 569 |
| Earthwork, Small Trench Or Fortification..... | 606 |
| Electro-Magnetic..... | 760 |
| Electronic | 755 |
| Electro-Optical..... | 761 |
| Electro-Optical Intercept..... | 758 |

INDEX

APPENDIX B - C2 SYMBOLOGY: MILITARY OPERATIONS - Continued.

| | |
|--|---------------|
| Emergency | 740 |
| Encirclement | 543 |
| Enemy Prisoner Of War (EPW) Collection Point..... | 705 |
| Enemy Prisoner Of War (EPW) Holding Area..... | 734 |
| Engagement Area..... | 472, 515 |
| Engineer Regulating Point | 605 |
| Entry Point | 393 |
| Explosives, State Of Readiness 1 (Safe)..... | 578 |
| Explosives, State Of Readiness 2 (Armed-But Passable)..... | 579 |
| Extraction Zone (EZ) | 475 |
| Fallout Producing..... | 615 |
| Ferry | 600 |
| Final Coordination Line..... | 525 |
| Final Protective Fire (FPF) | 639 |
| Fire Support | 628 |
| Fire Support Area (FSA)..... | 651 |
| Fire Support Area (FSA), Circular..... | 653 |
| Fire Support Area (FSA), Irregular..... | 651 |
| Fire Support Area (FSA), Rectangular | 652 |
| Fire Support Coordination Line (FSCL)..... | 640 |
| Fire Support Station | 631 |
| Firing Point | 633 |
| Fix | 340, 573, 759 |
| Fixed And Prefabricated | 555 |
| Follow And Assume | 341 |
| Follow And Support..... | 342 |
| Ford Difficult | 602 |
| Ford Easy | 601 |
| Formation..... | 398 |
| Fort..... | 607 |
| Fortified Area..... | 473 |
| Fortified Line | 608 |
| Forward Arming And Refueling Area (FARP) | 735 |
| Forward Edge Of Battle Area (FEBA) | 511 |
| Forward Line Of Own Troops (FLOT)..... | 466 |
| Forward Observer Position | 508 |
| Foxhole, Emplacement Or Weapon Site..... | 609 |
| Free Fire Area (FFA) | 657 |
| Free Fire Area (FFA), Circular | 659 |
| Free Fire Area (FFA), Irregular | 657 |
| Free Fire Area (FFA), Rectangular..... | 658 |
| Gap..... | 570 |
| General..... | 359, 546, 713 |

INDEX

APPENDIX B - C2 SYMBOLOGY: MILITARY OPERATIONS - Continued.

| | |
|---|------------------------------|
| General Area | 470 |
| Ground | 520, 523 |
| Ground Zero | 394 |
| Guard | 353 |
| Halted Convoy | 727 |
| Harbor (General) | 399 |
| Hazard | 743 |
| Hide Point | 635 |
| High | 592 |
| High Altitude MEZ | 495 |
| High Density Airspace Control Zone (HIDACZ) | 492 |
| High Wire Fence | 587 |
| Holding Line | 538 |
| Iceberg | 745 |
| Impact Point | 396 |
| Infiltration Lane | 526 |
| Installation/Manmade | 748 |
| Interdict | 343 |
| Isolate | 344 |
| Kill Box | 694 |
| Kingpin | 376 |
| Landing Zone (LZ) | 476 |
| Lane | 603 |
| Launch Point | 636 |
| Light Line | 469 |
| Limit Of Advance | 527 |
| Limited Access Area | 479 |
| Line | 537, 547 |
| Line Of Contact | 467 |
| Line Of Departure | 528 |
| Line Of Departure/Line Of Contact (LD/LC) | 529 |
| Linear Smoke Target | 638 |
| Linear Target | 637 |
| Lines | 464, 485, 511, 516, 637, 726 |
| Linkup Point | 436 |
| Logistics Release Point (LRP) | 706 |
| Lost Contact | 363 |
| Low | 591 |
| Low Altitude MEZ | 494 |
| Low Frequency Analyzing And Recording (LOFAR) | 368 |
| Low Level Transit Route (LLTR) | 489 |
| Low Wire Fence | 586 |
| Main Attack | 520, 523 |

INDEX

APPENDIX B - C2 SYMBOLOGY: MILITARY OPERATIONS - Continued.

| | |
|--|-----|
| Main Supply Route | 728 |
| Maintenance Collection Point..... | 707 |
| Marine Life | 752 |
| Marshall Point..... | 387 |
| Mine Cluster..... | 566 |
| Mined Area | 571 |
| Minefields | 566 |
| Mines..... | 560 |
| Minimum Risk Route (MRR) | 486 |
| Minimum Safe Distance Zones..... | 613 |
| Missile Engagement Zone (MEZ) | 493 |
| MIW - Fixed Wing..... | 418 |
| MIW - Rotary Wing..... | 419 |
| MIW Control Station | 451 |
| Mobility/Survivability..... | 545 |
| Moveable..... | 556 |
| Moveable And Prefabricated | 557 |
| Moving Convoy | 726 |
| MSL Detect Point | 395 |
| Munition Flight Path (MFP) | 644 |
| Named Area Of Interest (NAI) | 544 |
| Navigational..... | 744 |
| Navigational Reference Point | 383 |
| Neutralize..... | 345 |
| No Fire Area (NFA), Circular..... | 662 |
| No Fire Area (NFA), Irregular..... | 660 |
| No Fire Area (NFA), Rectangular | 661 |
| No-Fire Area (NFA) | 660 |
| No-Fire Line (NFL) | 642 |
| Noncombatant Control Station | 456 |
| Nuclear Detonations Ground Zero..... | 614 |
| Nuclear Target | 630 |
| Objective | 535 |
| Observation Post Occupied By Dismounted Scouts Or Reconnaissance | 507 |
| Observation Post/Outpost | 505 |
| Obstacle Bypass | 595 |
| Obstacle Bypass Difficulty | 595 |
| Obstacle Effect..... | 572 |
| Obstacle Free Area..... | 549 |
| Obstacle Restricted Area..... | 550 |
| Obstacles..... | 545 |
| Occupy | 346 |
| Offense..... | 515 |

INDEX

APPENDIX B - C2 SYMBOLOGY: MILITARY OPERATIONS - Continued.

| | |
|--|-------------------------|
| Oil Rig..... | 746 |
| One-Way Traffic..... | 730 |
| Orbit | 427 |
| Orbit - Figure Eight..... | 428 |
| Orbit - Race Track | 429 |
| Orbit - Random, Closed | 430 |
| Other | 740 |
| Overhead Wire/Power Line | 593 |
| Passage Point | 437 |
| Pattern Center..... | 366 |
| Penetrate..... | 347 |
| Penetration Box..... | 536 |
| Person In Water..... | 741 |
| Phase Line..... | 468 |
| Picket Control Station..... | 452 |
| Pickup Zone (PZ)..... | 477 |
| PIM | 408 |
| Planned..... | 577 |
| Point | 629 |
| Point A | 401 |
| Point Of Departure..... | 516 |
| Point Of Intended Movement (PIM)..... | 386 |
| Point Of Interest..... | 390 |
| Point Q | 400 |
| Point R | 409 |
| Point X | 403 |
| Point Y | 402 |
| Point/Single Target | 629 |
| Points..... | 360, 481, 504, 516, 700 |
| Position Area For Artillery (PAA)..... | 666 |
| Position Area For Artillery (PAA), Circular..... | 667 |
| Position Area For Artillery (PAA), Rectangular | 666 |
| Predicted Impact Point..... | 397 |
| Prepared But Not Occupied | 514 |
| Principal Direction Of Fire (PDF) | 512 |
| Probable Line Of Deployment (PLD)..... | 530 |
| Pull-Up Point (PUP) | 483 |
| Purple Kill Box (PKB)..... | 697 |
| Purple Kill Box, Circular | 697 |
| Purple Kill Box, Irregular | 698 |
| Purple Kill Box, Rectangular | 699 |
| Radioactive Area..... | 616 |
| Raft Site | 604 |

INDEX

APPENDIX B - C2 SYMBOLOGY: MILITARY OPERATIONS - Continued.

| | |
|--|-----|
| Rally Point | 438 |
| Range Only (RO) | 375 |
| Rearm, Refuel And Resupply Point..... | 708 |
| Rectangular Target..... | 646 |
| Reference Point..... | 382 |
| Refuel On The Move (ROM) Point | 709 |
| Refugee Holding Area | 736 |
| Regimental (RSA)..... | 739 |
| Release Events | 619 |
| Release Line..... | 539 |
| Release Point..... | 439 |
| Relief In Place (RIP)..... | 348 |
| Reload Point..... | 634 |
| Remote Multimission Vehicle (RMV) USV Control Station..... | 445 |
| Rendezvous | 405 |
| Rendezvous Control Point | 453 |
| Replenish..... | 424 |
| Replenishment Control Point..... | 455 |
| Rescue | 423 |
| Rescue Control Point | 454 |
| Restricted Operations Zone (ROZ)..... | 490 |
| Restrictive Fire Area (RFA)..... | 663 |
| Restrictive Fire Area (RFA), Circular | 665 |
| Restrictive Fire Area (RFA), Irregular..... | 663 |
| Restrictive Fire Area (RFA), Rectangular | 664 |
| Restrictive Fire Line (RFL) | 643 |
| Retain | 349 |
| Retirement..... | 350 |
| Roadblock Complete (Executed) | 580 |
| Roadblocks, Craters, And Blown Bridges | 577 |
| Route | 404 |
| Screen..... | 352 |
| Sea Anomaly (Wake, Current, Knuckle) | 753 |
| Sea Mine-Like..... | 743 |
| Sea Subsurface Returns..... | 747 |
| Sea Surface Control Station | 443 |
| Seabed Rock/Stone, Obstacle, Other | 749 |
| Search..... | 378 |
| Search Area..... | 379 |
| Search Area/Reconnaissance Area | 478 |
| Search Center | 381 |
| Secure..... | 351 |
| Security | 351 |

INDEX

APPENDIX B - C2 SYMBOLOGY: MILITARY OPERATIONS - Continued.

| | |
|---|----------|
| Seize | 356 |
| Sensor Outpost/Listening Post (OP/LP) | 509 |
| Sensor Zone | 668 |
| Sensor Zone, Circular | 670 |
| Sensor Zone, Irregular | 668 |
| Sensor Zone, Rectangular | 669 |
| Series Or Group Of Targets | 648 |
| Short-Range Air Defense Engagement Zone (SHORADEZ)..... | 491 |
| Single Concertina..... | 588 |
| Single Fence..... | 583 |
| Sinker | 364 |
| Smoke | 649 |
| Sonobuoy | 365 |
| Sonobuoy-Expired | 377 |
| Special..... | 537 |
| Special Point | 384 |
| Standard-Use Army Aircraft Flight Route (SAAFR) | 487 |
| Start Point..... | 440 |
| Static Depiction..... | 567 |
| Strike IP | 420 |
| Strong Point | 610 |
| Submarine Control Station..... | 462 |
| Subsurface Control Station | 457 |
| SUCAP - Fixed Wing | 416 |
| SUCAP - Rotary Wing..... | 417 |
| Supply Points | 713 |
| Supply Routes | 728 |
| Support Areas..... | 737 |
| Support By Fire Position..... | 534 |
| Supporting Attack | 521, 524 |
| Surface Shelter | 611 |
| Survey Control Point | 632 |
| Survivability..... | 606 |
| Suw Control Station..... | 450 |
| TACAN..... | 421 |
| Tactical Graphics | 328 |
| Tanking | 413 |
| Target | 629 |
| Target Acquisition Zones..... | 684 |
| Target Build Up Area (TBA), Circular..... | 679 |
| Target Build Up Area (TBA), Irregular..... | 677 |
| Target Build Up Area (TBA), Rectangular..... | 678 |
| Target Build-Up Area (TBA)..... | 677 |

INDEX

APPENDIX B - C2 SYMBOLOGY: MILITARY OPERATIONS - Continued.

| | |
|--|---------------|
| Target Reference Point (TRP) | 504 |
| Target Value Area (TVAR) | 680 |
| Target Value Area (TVAR), Circular | 682 |
| Target Value Area (TVAR), Irregular | 680 |
| Target Value Area (TVAR), Rectangular | 681 |
| Targeted Area Of Interest (TAI) | 545 |
| Tasks | 328 |
| Terminally Guided Munition Footprint (TGMF) | 683 |
| Tomcat | 422 |
| Torpedo | 757 |
| Tower | 591 |
| Traffic Control Post (TCP) | 710 |
| Trailer Transfer Point..... | 711 |
| Trip Wire..... | 581 |
| Triple Strand Concertina..... | 590 |
| Turn..... | 574 |
| Two-Way Traffic | 732 |
| Under Construction..... | 552 |
| Under Sea Warfare..... | 360 |
| Underground Shelter..... | 612 |
| Underwater..... | 360 |
| Unexploded Ordnance Area (UXO) | 576 |
| Unit Maintenance Collection Point..... | 712 |
| Unmanned Aerial System (UAS/UA)..... | 425 |
| Unmanned Aircraft (UA) Route | 488 |
| Unmanned Surface Vehicle (USV) Control Station | 444 |
| Unmanned Underwater Vehicle (UUV) Control Station..... | 458 |
| Unspecified | 582 |
| Unspecified Mine..... | 560 |
| USV - Antisubmarine Warfare Control Station..... | 446 |
| USV - Mine Warfare Control Station | 448 |
| USV - Surface Warfare Control Station | 447 |
| UUV - Antisubmarine Warfare Control Station | 459 |
| UUV - Mine Warfare Control Station | 461 |
| UUV - Surface Warfare Control Station..... | 460 |
| Vertical Line Array Difar (VLAD)..... | 373 |
| VTUA | 426 |
| Waypoint..... | 388, 407, 442 |
| Weapon | 391 |
| Weapon/Sensor Range Fan, Circular | 692 |
| Weapon/Sensor Range Fan, Sector..... | 693 |
| Weapon/Sensor Range Fans | 691 |
| Weapons Free Zone | 496 |

INDEX

APPENDIX B - C2 SYMBOLOGY: MILITARY OPERATIONS - Continued.

| | |
|---|-----|
| Wide Area Mines | 565 |
| Wire Obstacle..... | 582 |
| Withdraw..... | 358 |
| Withdraw Under Pressure | 359 |
| Wreck, Dangerous..... | 751 |
| Wreck, Non Dangerous..... | 750 |
| Zone | 548 |
| Zone Of Responsibility (ZOR) | 674 |
| Zone Of Responsibility (ZOR), Circular | 676 |
| Zone Of Responsibility (ZOR), Irregular | 674 |
| Zone Of Responsibility (ZOR), Rectangular | 675 |

APPENDIX C - METEOROLOGICAL AND OCEANOGRAPHIC SYMBOLOGY

| | |
|-------------------------------------|----------|
| >75% | 948 |
| 0% | 946 |
| 0-10% | 947 |
| 10-20% | 947 |
| 20-75% | 948 |
| A | 949 |
| A1..... | 950 |
| A2..... | 951 |
| A3..... | 951 |
| Aids To Navigation..... | 904 |
| Anchorage | 893, 894 |
| Anticyclone Center | 785 |
| Atmospheric | 782 |
| B | 949 |
| B1..... | 952 |
| B2..... | 952 |
| B3..... | 953 |
| Beach..... | 890 |
| Beach Slope | 932 |
| Beacon..... | 905 |
| Belts And Strips | 869 |
| Bergy Bit..... | 870 |
| Bergy Water | 873 |
| Berths (Anchor) | 892 |
| Berths (Onshore)..... | 892 |
| Bioluminescence | 927 |
| Blowing Dust Or Sand | 842 |
| Blowing Snow - Heavy | 827 |
| Blowing Snow - Light/Moderate | 826 |

INDEX

APPENDIX C - METEOROLOGICAL AND OCEANOGRAPHIC SYMBOLOGY - Continued.

| | |
|--|----------|
| Bottom Characteristics..... | 917 |
| Bottom Features..... | 917 |
| Bottom Roughness..... | 943 |
| Boulders..... | 940 |
| Bounded Areas Of Weather..... | 847 |
| Breakers..... | 915 |
| Breakwater/Groin/Jetty (Above Water)..... | 903 |
| Breakwater/Groin/Jetty (Below Water)..... | 904 |
| Broken Coverage..... | 810 |
| Buoy Default..... | 905 |
| C..... | 950 |
| C1..... | 953 |
| C2..... | 954 |
| C3..... | 954 |
| Cable Ferry Crossing..... | 902 |
| Call In Point..... | 894 |
| Calm Winds..... | 805 |
| Canal..... | 959 |
| Clay..... | 919, 935 |
| Clear Icing..... | 800 |
| Clear Icing - Light..... | 801 |
| Clear Icing - Moderate..... | 801 |
| Clear Icing - Severe..... | 802 |
| Clear Sky..... | 809 |
| Cloud Coverage..... | 808 |
| Cloud Coverage Symbols..... | 809 |
| Clutter (Bottom)..... | 944 |
| Coarse..... | 924 |
| Coarse Sand..... | 936 |
| Coarse Silt..... | 940 |
| Coastal Hydrography..... | 888 |
| Coastline..... | 889 |
| Cobbles..... | 921 |
| Cobbles, Oyster Shells..... | 941 |
| Cold Front..... | 786 |
| Cold Frontogenesis..... | 787 |
| Cold Frontolysis..... | 788 |
| Compact Or Wet Snow (With Or Without Ice) Covering At Least One-Half Ground, But Ground Not Completely Covered..... | 864 |
| Compact Or Wet Snow (With Or Without Ice) Covering Less Than One-Half Of Ground..... | 863 |
| Contour - Upper Air..... | 854 |
| Convergence Line..... | 797 |
| Convergence..... | 875 |

INDEX

APPENDIX C - METEOROLOGICAL AND OCEANOGRAPHIC SYMBOLOGY - Continued.

| | |
|---|----------|
| Coral..... | 922 |
| Cracks | 882 |
| Cracks At A Specific Location | 882 |
| Current Flow - Ebb | 925 |
| Current Flow - Flood | 926 |
| Cyclone Center..... | 783 |
| Dangers/Hazards | 909 |
| Snow Covering Ground Completely..... | 867 |
| Depth..... | 886 |
| Depth Area | 888 |
| Depth Contour..... | 888 |
| Depth Curve | 887 |
| Discolored Water | 917 |
| Divergence | 875 |
| Dolphin | 903 |
| Drizzle..... | 817 |
| Drizzle - Continuous Heavy..... | 820 |
| Drizzle - Continuous Light | 818 |
| Drizzle - Continuous Moderate..... | 819 |
| Drizzle - Intermittent Heavy | 819 |
| Drizzle - Intermittent Light..... | 817 |
| Drizzle - Intermittent Moderate | 818 |
| Drydock..... | 898 |
| Dust Devil | 842 |
| Dust Or Sand..... | 840, 852 |
| Dust/Sand Storm - Light To Moderate | 841 |
| Dust/Sand Storm - Severe..... | 841 |
| Dynamic Processes | 874 |
| Eddies/Overfalls/Tide Rips..... | 916 |
| Estimated Ice Edge Or Boundary | 881 |
| Even Layer Of Compact Or Wet Snow Covering Ground Completely..... | 864 |
| Even Layer Of Loose Dry Snow Covering Ground Completely | 866 |
| Extremely Dry With Cracks..... | 862 |
| Facilities | 897 |
| Ferry Crossing..... | 902 |
| Few Coverage | 809 |
| Fine | 923 |
| Fine Sand | 937 |
| Fine Silt..... | 939 |
| Fish Stakes/Traps/Weirs | 896, 897 |
| Fishing..... | 895 |
| Fishing Harbor | 895 |
| Flat | 932 |

INDEX

APPENDIX C - METEOROLOGICAL AND OCEANOGRAPHIC SYMBOLOGY - Continued.

| | |
|---|----------|
| Floeberg | 872 |
| Fog | 835, 852 |
| Fog - Freezing, Sky Not Visible | 839 |
| Fog - Freezing, Sky Visible | 838 |
| Fog - Patchy | 837 |
| Fog - Shallow Continuous | 836 |
| Fog - Shallow Patches | 836 |
| Fog - Sky Obscured | 838 |
| Fog - Sky Visible | 837 |
| Ford | 959 |
| Foreshore | 890, 891 |
| Foul Ground | 910, 911 |
| Freezing Drizzle | 820 |
| Freezing Drizzle - Light | 820 |
| Freezing Drizzle - Moderate/Heavy | 821 |
| Freezing Level | 847 |
| Freezing Rain | 814 |
| Freezing Rain - Light | 815 |
| Freezing Rain - Moderate/Heavy | 815 |
| Freezing/Frozen Precipitation | 851 |
| Frontal Systems | 786 |
| Frozen Lead | 883 |
| Funnel Cloud (Tornado/Waterspout) | 834 |
| Gentle | 933 |
| Geophysics/Acoustics | 934 |
| Glaze (Thin Ice) On Ground | 860 |
| Gravel | 920 |
| Growler | 871 |
| Hail | 828 |
| Hail - Light Not Associated With Thunder | 829 |
| Hail - Moderate/Heavy Not Associated With Thunder | 829 |
| Haze | 840 |
| High | 946 |
| High Pressure Center | 784 |
| Hurricane/Typhoon | 844 |
| Hydrography | 886 |
| Ice Concentration | 873 |
| Ice Crystals (Diamond Dust) | 830 |
| Ice Drift (Direction) | 876 |
| Ice Edge Or Boundary From Radar | 881 |
| Ice Free | 874 |
| Ice Island | 873 |
| Ice Pellets - Heavy | 831 |

INDEX

APPENDIX C - METEOROLOGICAL AND OCEANOGRAPHIC SYMBOLOLOGY - Continued.

| | |
|---|----------|
| Ice Pellets - Light | 830 |
| Ice Pellets - Moderate | 831 |
| Ice Pellets (Sleet) | 830 |
| Ice Systems | 868 |
| Ice Thickness (Estimated)..... | 878 |
| Ice Thickness (Observed) | 877 |
| Iceberg - General..... | 869 |
| Icebergs | 868 |
| Icing | 800, 849 |
| Impact Burial | 946 |
| Instability Line | 795 |
| Instrument Flight Rule (IFR) | 848 |
| Inter-Tropical Convergence Zone..... | 796 |
| Inter-Tropical Discontinuity | 797 |
| Island..... | 889 |
| Isobar - Surface | 854 |
| Isodrosotherm | 856 |
| Isopleths | 853 |
| Isotach..... | 855 |
| Isotherm | 855 |
| Jammed Brush Barrier..... | 886 |
| Jet Stream..... | 808 |
| Kelp/Seaweed | 912 |
| Land | 942 |
| Landing Place..... | 898 |
| Landing Ring | 901 |
| Lead..... | 883 |
| Leading Line | 908 |
| Light..... | 907 |
| Light Vessel/Lightship..... | 908 |
| Lighthouse..... | 909 |
| Lightning..... | 835 |
| Limit Of Radar Observation | 880 |
| Limit Of Undercast | 879 |
| Limit Of Visual Observation | 879 |
| Limits | 878, 954 |
| Lines..... | 793 |
| Liquid Precipitation - Convective..... | 850 |
| Liquid Precipitation - Non-Convective Continuous Or Intermittent | 850 |
| Lock | 960 |
| Loose Dry Dust Or Sand Not Covering Ground Completely | 861 |
| Loose Dry Snow Covering At Least One-Half Ground, But Ground Not Completely Covered | 866 |
| Loose Dry Snow Covering Less Than One-Half Of Ground | 865 |

INDEX

APPENDIX C - METEOROLOGICAL AND OCEANOGRAPHIC SYMBOLOGY - Continued.

| | |
|--|----------|
| Low | 945 |
| Low Pressure Center | 783 |
| Man-Made Structures..... | 957 |
| Many Bergy Bits..... | 871 |
| Many Growlers | 872 |
| Many Icebergs..... | 868 |
| Many Icebergs - General..... | 870 |
| Marginal Visual Flight Rule (MVFR) | 848 |
| Maritime Area..... | 955 |
| Maritime Limit Boundary | 955 |
| Marker..... | 906 |
| Medium | 924, 945 |
| Medium Sand..... | 937 |
| Medium Silt | 939 |
| Melt Puddles Or Flooded Ice | 878 |
| METOC..... | 782 |
| Mine Warfare Bottom Descriptors..... | 934 |
| Mine-Naval | 913 |
| Mine-Naval (Definite) | 913 |
| Mine-Naval (Doubtful) | 913 |
| Mist..... | 839 |
| MIW Bottom Category | 948 |
| MIW Bottom Type..... | 950 |
| MIW-Bottom Sediments..... | 934 |
| Mixed Icing..... | 803 |
| Mixed Icing - Light..... | 804 |
| Mixed Icing - Moderate | 804 |
| Mixed Icing - Severe..... | 805 |
| Moderate | 933, 944 |
| Moderate/Thick Loose Dry Dust Or Sand Covering Ground Completely | 862 |
| Mountain Waves | 800 |
| Mud..... | 918 |
| No Data | 943 |
| Observed Ice Edge Or Boundary | 880 |
| Occluded Front..... | 790 |
| Occluded Frontolysis | 791 |
| Oceanic | 867 |
| Oceanography | 927 |
| Offshore Loading Facility..... | 899, 900 |
| Oil/Gas Rig | 960 |
| Oil/Gas Rig Field | 961 |
| Openings In The Ice..... | 881 |
| Operator-Defined | 957 |

INDEX

APPENDIX C - METEOROLOGICAL AND OCEANOGRAPHIC SYMBOLOGY - Continued.

| | |
|---|----------|
| Operator-Defined Freeform | 853, 857 |
| Overcast Coverage | 811 |
| Pebbles | 921 |
| Pebbles, Shells | 941 |
| Perches/Stakes..... | 906, 907 |
| Pier/Wharf/Quay | 895 |
| Pile/Piling/Post..... | 962 |
| Pipelines/Pipe..... | 961 |
| Ports | 892 |
| Ports And Harbors..... | 891 |
| Precipitation Of Unknown Type And Intensity | 847 |
| Predominately Ice Covered..... | 863 |
| Pressure Systems..... | 782 |
| Qualifying Terms | 923 |
| Rafting..... | 885 |
| Rain | 812 |
| Rain - Continuous Heavy..... | 814 |
| Rain - Continuous Light..... | 812 |
| Rain - Continuous Moderate..... | 813 |
| Rain - Intermittent Heavy | 814 |
| Rain - Intermittent Light..... | 812 |
| Rain - Intermittent Moderate | 813 |
| Rain And Snow Mixed..... | 821 |
| Rain And Snow Showers - Light | 822 |
| Rain And Snow Showers - Moderate/Heavy | 823 |
| Rain Or Drizzle And Snow - Light..... | 821 |
| Rain Or Drizzle And Snow - Moderate/Heavy..... | 822 |
| Rain Showers | 815 |
| Rain Showers - Light | 816 |
| Rain Showers - Moderate/Heavy | 816 |
| Rain Showers - Torrential..... | 817 |
| Ramp (Above Water)..... | 900 |
| Ramp (Below Water) | 901 |
| Reef..... | 916 |
| Restricted Area..... | 956 |
| Ridge Axis | 794 |
| Ridges Or Hummocks..... | 885 |
| Rime Icing..... | 802 |
| Rime Icing - Light..... | 802 |
| Rime Icing - Moderate | 803 |
| Rime Icing - Severe | 803 |
| Rock | 922 |
| Rock Awashed | 910 |

INDEX

APPENDIX C - METEOROLOGICAL AND OCEANOGRAPHIC SYMBOLOLOGY - Continued.

| | |
|-----------------------------------|-----|
| Rock Submerged | 909 |
| Rough | 944 |
| Sand | 918 |
| Sand And Shells | 942 |
| Sastrugi (With Orientation) | 884 |
| Scattered Coverage | 810 |
| Sea Ice | 877 |
| Seawall | 904 |
| Severe Squall Line | 795 |
| Shear Line | 796 |
| Shearing Or Shear Zone | 876 |
| Shell | 923 |
| Shoreline Protection | 903 |
| Silt | 919 |
| Sky Totally Or Partially Obscured | 811 |
| Smoke | 840 |
| Smooth | 943 |
| Snags/Stumps | 914 |
| Snow | 823 |
| Snow - Continuous Heavy | 826 |
| Snow - Continuous Light | 824 |
| Snow - Continuous Moderate | 825 |
| Snow - Intermittent Heavy | 825 |
| Snow - Intermittent Light | 823 |
| Snow - Intermittent Moderate | 824 |
| Snow Cover | 884 |
| Snow Grains | 827 |
| Snow Showers | 827 |
| Snow Showers - Light | 828 |
| Snow Showers - Moderate/Heavy | 828 |
| Solid Rock | 935 |
| Soundings | 887 |
| Space | 962 |
| Squall | 835 |
| State Of The Ground | 857 |
| Stationary Front | 792 |
| Stationary Frontogenesis | 793 |
| Stationary Frontolysis | 793 |
| Steep | 934 |
| Stones | 920 |
| Storms | 831 |
| Stream Line | 808 |
| Submarine Cable | 958 |

INDEX

APPENDIX C - METEOROLOGICAL AND OCEANOGRAPHIC SYMBOLOGY - Continued.

| | |
|--|----------|
| Submerged Crib | 958 |
| Surface Dry Without Cracks Or Appreciable Dust Or Loose Sand..... | 858 |
| Surface Flooded | 859 |
| Surface Frozen | 860 |
| Surface Moist | 858 |
| Surface Wet, Standing Water In Small Or Large Pools..... | 859 |
| Swept Area..... | 956 |
| Thickness | 856 |
| Thin Loose Dry Dust Or Sand Covering Ground Completely | 861 |
| Thunderstorm - No Precipitation | 832 |
| Thunderstorm Heavy - With Hail | 834 |
| Thunderstorm Heavy With Rain/Snow - No Hail..... | 833 |
| Thunderstorm Light To Moderate - With Hail | 833 |
| Thunderstorm Light To Moderate With Rain/Snow - No Hail..... | 832 |
| Thunderstorms | 851 |
| Tide And Current | 924 |
| Tide Data Point | 926 |
| Tide Gauge..... | 927 |
| Topographical Features..... | 884 |
| Training Area..... | 957 |
| Tropical Depression..... | 843 |
| Tropical Storm | 843 |
| Tropical Storm Systems..... | 842 |
| Tropical Storm Wind Areas And Date/Time Labels | 845 |
| Tropopause High..... | 785 |
| Tropopause Level..... | 846 |
| Tropopause Low | 784 |
| Trough Axis | 794 |
| Turbulence | 797, 849 |
| Turbulence - Extreme | 799 |
| Turbulence - Light | 798 |
| Turbulence - Moderate..... | 798 |
| Turbulence - Severe | 799 |
| Underwater Danger/Hazard | 910 |
| Uneven Layer Of Compact Or Wet Snow Covering Ground Completely | 865 |
| Uneven Layer Of Loose Dry Snow Covering Ground Completely..... | 867 |
| Upper Cold Front | 787 |
| Upper Occluded Front..... | 791 |
| Upper Stationary Front | 792 |
| Upper Warm Front..... | 789 |
| VDR Level 1-2..... | 928 |
| VDR Level 2-3..... | 928 |
| VDR Level 3-4..... | 929 |

INDEX

APPENDIX C - METEOROLOGICAL AND OCEANOGRAPHIC SYMBOLOGY - Continued.

| | |
|---|-----|
| VDR Level 4-5..... | 929 |
| VDR Level 5-6..... | 930 |
| VDR Level 6-7..... | 930 |
| VDR Level 7-8..... | 931 |
| VDR Level 8-9..... | 931 |
| VDR Level 9-10..... | 932 |
| Very Coarse Sand | 936 |
| Very Fine Sand | 938 |
| Very Fine Silt..... | 938 |
| Volcanic Ash..... | 846 |
| Volcanic Eruption..... | 845 |
| Warm Front..... | 788 |
| Warm Frontogenesis..... | 789 |
| Warm Frontolysis..... | 790 |
| Water..... | 890 |
| Water Turbulence..... | 925 |
| Water With Radar Targets | 874 |
| Weather Symbols..... | 811 |
| Wind Plot..... | 806 |
| Winds | 805 |
| With Snow Or Measurable Ice Cover..... | 862 |
| Without Snow Or Measurable Ice Cover..... | 857 |
| Wreck..... | 914 |
| Wreck (Submerged)..... | 915 |
| Wreck (Uncovers)..... | 914 |

APPENDIX D - SIGNALS INTELLIGENCE SYMBOLOGY

| | |
|---------------------------------|-------------------------|
| Air Track..... | 972 |
| Air Traffic Control..... | 978, 983 |
| Airborne Intercept..... | 973 |
| Airborne Search & Bombing | 974 |
| Antiaircraft..... | 978, 984 |
| Battlefield Surveillance..... | 978 |
| Cellular/Mobile..... | 972, 977, 982 |
| Coastal Surveillance..... | 979 |
| Communications | 970, 972, 977, 982, 987 |
| Controlled Approach..... | 979, 984 |
| Controlled Intercept | 974, 984 |
| Data Transmission | 971, 974, 979, 984, 988 |
| Early Warning..... | 974, 979, 984, 989 |
| Earth Surveillance..... | 971 |
| Fire Control..... | 974, 979, 985 |

INDEX

APPENDIX D - SIGNALS INTELLIGENCE SYMBOLOGY - Continued.

| | |
|---|-------------------------|
| Ground Track | 976 |
| Height Finding | 980, 985 |
| Identification Friend/Foe (Interrogator)..... | 980, 985 |
| IFF (Transponder)..... | 971, 975 |
| Meteorological (Military) | 980, 985 |
| Missile Acquisition | 975, 980, 985 |
| Missile Downlink..... | 975 |
| Missile Guidance | 975, 980, 986 |
| Missile Tracking | 975, 981, 986 |
| Multifunction | 971, 976, 981, 986, 989 |
| Omni-Line Of Sight (LOS)..... | 973, 977, 983, 988 |
| Point-To-Point Line Of Sight (LOS) | 973, 977, 983, 988 |
| Radar | 970, 973, 978, 983, 988 |
| Satellite Downlink | 970 |
| Satellite Uplink | 973, 977, 983, 988 |
| Sea Surface Track | 982 |
| Shell Tracking..... | 981 |
| Signal Intercept..... | 970, 972, 977, 982, 987 |
| Signals Intelligence..... | 970 |
| Space | 972 |
| Space Track..... | 970 |
| Subsurface Track | 987 |
| Surface Search | 986, 989 |
| Target Acquisition | 971, 976, 981, 986, 989 |
| Target Illuminator | 976, 981, 987 |
| Target Tracking..... | 976, 982, 987 |
| Tropospheric Scatter | 978 |
| Unknown..... | 972, 976, 982, 987, 989 |

APPENDIX E - STABILITY OPERATIONS SYMBOLOGY

| | |
|---|------------|
| Accident | 1005 |
| Arrest..... | 1004 |
| Arson/Fire | 998 |
| Assassination..... | 999 |
| Attempted..... | 1004, 1008 |
| Black List Location..... | 1000 |
| Bomb/Bombing..... | 999 |
| Booby Trap | 999 |
| Combat..... | 1005 |
| Composite Loss..... | 1004 |
| Demonstration..... | 1001 |
| Displaced Persons, Refugees, And Evacuees | 1007 |

INDEX

APPENDIX E - STABILITY OPERATIONS SYMBOLOGY - Continued.

| | |
|--|------|
| Drive-By Shooting | 999 |
| Drug Operation | 1004 |
| Drug Vehicle | 1006 |
| Execution | 999 |
| Explosion | 1000 |
| Extortion | 1003 |
| Food Distribution | 1003 |
| Foraging/Searching | 1002 |
| Foreign Fighters | 1008 |
| Gang | 1008 |
| Graffiti | 1006 |
| Gray List Location | 1000 |
| Hijacking | 1003 |
| Hijacking (Airplane) | 1003 |
| Hijacking (Boat) | 1004 |
| Hijacking (Vehicle) | 1003 |
| House-To-House Propaganda | 1002 |
| IED Explosion | 1000 |
| Individual | 1006 |
| Internal Security Force | 1006 |
| Items | 1005 |
| Kidnapping | 1004 |
| Killing (General) | 998 |
| Known Insurgent Vehicle | 1006 |
| Leader | 1007 |
| Locations | 1000 |
| Mass Grave Location | 1001 |
| Mine Laying | 1002 |
| Murder | 998 |
| Nongovernmental Organization (NGO) | 1007 |
| Nonmilitary Group Or Organization | 1007 |
| Operations | 1001 |
| Other | 1005 |
| Patrolling | 1001 |
| Poisoning | 1000 |
| Psychological Operations (PSYOP) | 1002 |
| PSYOP (Tv And Radio Propaganda) | 1002 |
| PSYOP (Written Propaganda) | 1002 |
| Rape | 1008 |
| Recruitment | 1001 |
| Recruitment (Coerced/Impressed) | 1001 |
| Recruitment (Willing) | 1001 |
| Refugees | 1005 |

INDEX

APPENDIX E - STABILITY OPERATIONS SYMBOLOGY - Continued.

| | |
|---|------------|
| Religious | 1008 |
| Safe House | 1005 |
| Sniping | 999 |
| Spy | 1003 |
| Stability Operations (SO)..... | 998 |
| Targeted | 1007 |
| Terrorist..... | 1007, 1008 |
| Vandalism/Loot/Ransack/Plunder/Sack | 1006 |
| Violent Activities (Death Causing)..... | 998 |
| White List Location | 1000 |

APPENDIX F - USE OF WARFIGHTING SYMBOLS IN PSEUDO-THREE DIMENSIONAL DISPLAYS

| | |
|---|------------|
| Billboarding | 1009, 1015 |
| Cubing..... | 1009, 1015 |
| Curve (line) | 1009 |
| Design considerations for symbology in a 2.5D display | 1020 |
| Direction indicators..... | 1021 |
| Estimating track position | 1021 |
| Geospatial | 1009 |
| Geospatial (map) symbols..... | 1013 |
| Glyph..... | 1009 |
| Guidance and Portrayal Considerations in Pseudo-Three-Dimensional (2.5D) Displays | 1014 |
| Height above/below terrain surface | 1021 |
| Icon | 1009 |
| Image..... | 1010 |
| Imagery | 1013 |
| Implications for training and doctrine..... | 1024 |
| Incomplete data..... | 1023 |
| Marker post | 1016 |
| Marker post (lollipop)..... | 1010 |
| Model | 1010 |
| Model libraries | 1020 |
| Modeling and simulation (M&S) standards..... | 1020 |
| Optimum display method..... | 1013 |
| Perspective | 1021 |
| Pictograph or icon | 1010 |
| Point | 1010 |
| Pseudo-Three-Dimensional (2.5D) Symbolization..... | 1010 |
| Pseudo-three-dimensional models | 1019 |
| Raster data..... | 1013 |
| Solid (volume) | 1010 |

INDEX

APPENDIX F - USE OF WARFIGHTING SYMBOLS IN PSEUDO-THREE DIMENSIONAL
DISPLAYS - Continued.

| | |
|---|------------|
| Speed vectors and trailing lines | 1022 |
| Submergence of symbols | 1020 |
| Surface (area) | 1010 |
| Symbicon | 1010 |
| Symbicons | 1019 |
| Symbol | 1010 |
| Symbol location | 1020 |
| Taxonomy of symbols and displays | 1012 |
| Terrain draping | 1010, 1014 |
| Text amplifiers for symbols | 1022 |
| Three-dimensional | 1010 |
| Two-dimensional | 1010 |
| Use of 2D symbols in 2.5D display | 1014 |
| Vector data | 1013 |
| Vertical exaggeration of terrain and tactical symbols | 1023 |
| Visualization of icons | 1014 |
| Visualization of tactical graphics | 1017 |
| When to use 2.5D displays | 1011 |

APPENDIX G - EMERGENCY MANAGEMENT SYMBOLS

| | |
|---|------|
| Adding temporary features to emergency management symbols | 1031 |
| Additional information | 1029 |
| Adult Day Care | 1087 |
| Aftershock | 1053 |
| Agricultural Laboratory | 1077 |
| Agriculture And Food Infrastructure | 1077 |
| Air Accident | 1050 |
| Air Hijacking | 1051 |
| Air Incident | 1050 |
| Air Traffic Control Facility | 1088 |
| Airport | 1088 |
| Altitude/depth | 1030 |
| Ambulance | 1060 |
| Animal Feedlot | 1077 |
| Area of uncertainty box | 1030 |
| ATF | 1066 |
| ATF Equipment | 1067 |
| ATF Installation | 1067 |
| ATF Unit | 1067 |
| ATM | 1079 |
| Avalanche | 1053 |

INDEX

APPENDIX G - EMERGENCY MANAGEMENT SYMBOLS - Continued.

| | |
|---|------|
| Bank | 1079 |
| Banking Finance And Insurance Infrastructure | 1078 |
| Biological Sensor | 1076 |
| Bird Infestation | 1057 |
| Bomb | 1044 |
| Bomb Threat | 1044 |
| Border Patrol | 1067 |
| Border Patrol Equipment | 1068 |
| Border Patrol Installation | 1068 |
| Border Patrol Unit | 1067 |
| Bridge | 1089 |
| Bullion Storage | 1079 |
| Bus Station | 1089 |
| Chemical Agent | 1047 |
| Chemical Plant | 1080 |
| Chemical Sensor | 1076 |
| Child Day Care | 1087 |
| Civil Demonstration | 1043 |
| Civil Displaced Population | 1043 |
| Civil Disturbance Incident | 1043 |
| Civil Rioting | 1044 |
| Coast Guard | 1074 |
| Coast Guard Equipment | 1074 |
| Coast Guard Installation | 1074 |
| Coast Guard Unit | 1074 |
| College University | 1083 |
| Commercial Food Distribution Center | 1077 |
| Commercial Infrastructure | 1080 |
| Composition of emergency management symbols | 1027 |
| Construction of emergency management symbols | 1031 |
| Contaminated Hazardous Waste Site | 1082 |
| Control Valve | 1092 |
| Corrosive Material | 1047 |
| Criminal Activity Incident | 1044 |
| Cross-reference with other MIL-STD-2525 symbols | 1027 |
| Customs Service | 1068 |
| Customs Service Equipment | 1068 |
| Customs Service Installation | 1069 |
| Customs Service Unit | 1068 |
| Dam | 1093 |
| Date-time group (DTG) | 1030 |
| DEA | 1069 |
| DEA Equipment | 1069 |

INDEX

APPENDIX G - EMERGENCY MANAGEMENT SYMBOLS - Continued.

| | |
|--|------|
| DEA Installation | 1069 |
| DEA Unit | 1069 |
| Dead reckoning trailer..... | 1031 |
| Direction of movement indicator | 1029 |
| Discharge Outfall | 1093 |
| Display rules for emergency management symbols | 1031 |
| DOJ | 1070 |
| DOJ Equipment..... | 1070 |
| DOJ Installation | 1070 |
| DOJ Unit | 1070 |
| Drizzle..... | 1054 |
| Drought | 1055 |
| Dynamic graphic modifiers..... | 1030 |
| Earthquake Epicenter | 1053 |
| Educational Facilities Infrastructure | 1082 |
| Elder Care | 1087 |
| Emergency Collection Evacuation Point | 1063 |
| Emergency Food Distribution Center | 1064 |
| Emergency Incident Command Center | 1063 |
| Emergency management operations | 1027 |
| Emergency Management Symbols | 1043 |
| Emergency Medical Operation | 1059 |
| Emergency Medical Operation Equipment..... | 1059 |
| Emergency Medical Operation Installation | 1059 |
| Emergency Medical Operation Unit | 1059 |
| Emergency Operation | 1062 |
| Emergency Operation Equipment..... | 1062 |
| Emergency Operation Installation | 1062 |
| Emergency Operation Unit | 1062 |
| Emergency Operations Center | 1063 |
| Emergency Public Information Center | 1063 |
| Emergency Shelter | 1063 |
| Emergency Staging Area | 1064 |
| Emergency Team | 1064 |
| Emergency Water Distribution Center..... | 1064 |
| Emt Station Location | 1060 |
| Enclosed Facility..... | 1086 |
| Energy Facilities Infrastructure..... | 1083 |
| Equipment indicator..... | 1030 |
| Evaluation rating..... | 1029 |
| Exercise amplifying descriptor | 1028 |
| Explosion | 1044 |
| Explosive..... | 1048 |

INDEX

APPENDIX G - EMERGENCY MANAGEMENT SYMBOLS - Continued.

| | |
|---|------|
| Farm/Ranch..... | 1078 |
| FBI | 1070 |
| FBI Equipment..... | 1071 |
| FBI Installation | 1071 |
| FBI Unit | 1071 |
| Federal Reserve Bank | 1079 |
| Ferry Terminal | 1089 |
| Fill..... | 1028 |
| Financial Exchange..... | 1080 |
| Financial Services Other | 1080 |
| Fire Fighting Operation..... | 1064 |
| Fire Fighting Operation Equipment | 1065 |
| Fire Fighting Operation Unit | 1065 |
| Fire Hydrant..... | 1065 |
| Fire Incident..... | 1045 |
| Fire Station..... | 1065 |
| Firearms Manufacturer..... | 1080 |
| Firearms Retailer..... | 1081 |
| Flammable Gas | 1048 |
| Flammable Liquid..... | 1048 |
| Flammable Solid..... | 1048 |
| Flood | 1055 |
| Fog | 1055 |
| Food Production Center | 1078 |
| Food Retail..... | 1078 |
| Frame | 1027 |
| Framing requirements | 1031 |
| Generation Station | 1083 |
| Generic governmental functions..... | 1029 |
| Geologic..... | 1053 |
| Government Site Infrastructure..... | 1084 |
| Grain Storage | 1078 |
| Ground Water Well..... | 1093 |
| Hail..... | 1055 |
| Hazardous Material Incident..... | 1047 |
| Hazardous Material Production | 1081 |
| Hazardous Material Storage..... | 1081 |
| Hazardous When Wet | 1047 |
| Health Department Facility..... | 1060 |
| Helicopter Landing Site | 1089 |
| Hospital..... | 1060 |
| Hospital Ship..... | 1061 |
| Hot Spot | 1045 |

INDEX

APPENDIX G - EMERGENCY MANAGEMENT SYMBOLS - Continued.

| | |
|---|------------|
| Hydro-Meteorological..... | 1054 |
| Icon | 1028 |
| Icons for government organizations..... | 1028 |
| Incident | 1043 |
| Incidents | 1027 |
| Industrial Site | 1081 |
| Infestation | 1057 |
| Infrastructure..... | 1027, 1077 |
| Insect Infestation..... | 1058 |
| Installation..... | 1030 |
| Intrusion Sensor | 1076 |
| Inversion | 1055 |
| Landfill..... | 1081 |
| Landslide..... | 1053 |
| Law Enforcement Operation..... | 1066 |
| Law Enforcement Operation Equipment | 1066 |
| Law Enforcement Operation Installation..... | 1066 |
| Law Enforcement Operation Unit..... | 1066 |
| Location | 1030 |
| Lock | 1090 |
| Looting..... | 1045 |
| Maintenance Facility..... | 1090 |
| Marine Accident..... | 1051 |
| Marine Hijacking | 1051 |
| Marine Incident..... | 1051 |
| Medical Evacuation Helicopter..... | 1060 |
| Medical Facilities Out Patient..... | 1061 |
| Microbial Infestation..... | 1058 |
| Military Armory..... | 1085 |
| Military Base..... | 1085 |
| Military Infrastructure..... | 1084 |
| Mobility indicator | 1030 |
| Modifiers..... | 1029 |
| Morgue..... | 1061 |
| Natural events | 1027, 1053 |
| Natural Gas Facility | 1083 |
| Non-Flammable Gas | 1049 |
| Non-Residential Fire..... | 1046 |
| Nuclear Facility..... | 1084 |
| Nuclear Sensor | 1076 |
| Offset location indicator | 1030 |
| Open Facility..... | 1086 |
| Operational capability indicators | 1030 |

INDEX

APPENDIX G - EMERGENCY MANAGEMENT SYMBOLS - Continued.

| | |
|-------------------------------------|------|
| Operations | 1059 |
| Organic Peroxide | 1049 |
| Origin (Of Fire)..... | 1046 |
| Other Water Supply Location | 1065 |
| Oxidizer..... | 1049 |
| Petroleum Facility | 1084 |
| Pharmaceutical Manufacturer | 1082 |
| Pharmacy..... | 1061 |
| Placement of amplifiers | 1031 |
| Poisoning..... | 1045 |
| Police..... | 1071 |
| Police Equipment | 1072 |
| Police Installation..... | 1072 |
| Police Unit | 1071 |
| Port..... | 1090 |
| Post Office | 1085 |
| Postal Distribution Center..... | 1085 |
| Postal Service Infrastructure | 1085 |
| Prison | 1072 |
| Propane Facility | 1084 |
| Public Venues Infrastructure..... | 1086 |
| Pumping Station..... | 1093 |
| Quantity..... | 1029 |
| Radioactive Material | 1049 |
| Radiological Sensor | 1076 |
| Rail Accident | 1052 |
| Rail Hijacking | 1052 |
| Rail Incident..... | 1051 |
| Rail Station..... | 1090 |
| Rain..... | 1056 |
| Recreational Area..... | 1086 |
| Religious Institution..... | 1086 |
| Reptile Infestation | 1058 |
| Reservoir | 1093 |
| Residential Fire | 1046 |
| Rest Stop | 1091 |
| Rodent Infestation | 1058 |
| Sand Dust Storm | 1056 |
| School | 1083 |
| School Fire | 1046 |
| Secret Service..... | 1072 |
| Secret Service Equipment | 1073 |
| Secret Service Installation..... | 1073 |

INDEX

APPENDIX G - EMERGENCY MANAGEMENT SYMBOLS - Continued.

| | |
|---|------|
| Secret Service Unit | 1072 |
| Sensor..... | 1075 |
| Ship Anchorage..... | 1091 |
| Shooting | 1045 |
| Smoke | 1046 |
| Snow | 1056 |
| Special Needs Fire | 1046 |
| Special Needs Infrastructure | 1086 |
| Speed..... | 1030 |
| Speed leader indicator..... | 1031 |
| Spontaneously Combustible..... | 1049 |
| Standard identification | 1028 |
| Status..... | 1028 |
| Storage Tower..... | 1094 |
| Subsidence | 1054 |
| Surface Water Intake..... | 1094 |
| Symbol categories | 1027 |
| Symbol display hierarchy | 1031 |
| Symbols for US Government organizations | 1029 |
| Symbols using currency signs..... | 1029 |
| Telecommunications Facility..... | 1087 |
| Telecommunications Infrastructure | 1087 |
| Telecommunications Tower..... | 1088 |
| Thunder Storm | 1056 |
| Toll Facility..... | 1091 |
| Tornado | 1057 |
| Toxic And Infectious | 1050 |
| Toxic Gas..... | 1050 |
| Toxic Release Inventory | 1082 |
| Traffic Control Point..... | 1091 |
| Traffic Inspection Facility..... | 1092 |
| Transportation Infrastructure | 1088 |
| Triage | 1061 |
| Tropical Cyclone..... | 1057 |
| TSA..... | 1073 |
| TSA Equipment | 1073 |
| TSA Installation | 1074 |
| TSA Unit..... | 1073 |
| Tsunami..... | 1057 |
| Tunnel | 1092 |
| Unexploded Ordnance | 1050 |
| Unique designation | 1030 |
| US Marshals Service..... | 1075 |

INDEX

APPENDIX G - EMERGENCY MANAGEMENT SYMBOLS - Continued.

| | |
|---------------------------------------|------|
| US Marshals Service Equipment | 1075 |
| US Marshals Service Installation..... | 1075 |
| US Marshals Service Unit..... | 1075 |
| Vehicle Accident..... | 1052 |
| Vehicle Hijacking | 1052 |
| Vehicle Incident | 1052 |
| Volcanic Eruption | 1054 |
| Volcanic Threat..... | 1054 |
| Wastewater Treatment Facility | 1094 |
| Water Supply Infrastructure..... | 1092 |
| Wild Fire | 1047 |

CONCLUDING MATERIAL

Custodians:

Army – AC
Navy – OM
Air Force – 02
NGA – MP

Preparing activity:

DISA – DC3
(IPSC-2008-001)

NOTE: The activities listed above were interested in this document as of the date of this document. Since organizations and responsibilities can change, you should verify the currency of the information above using the ASSIST Online database at <http://assist.daps.dla.mil>.